

CHEMINS DE FER DE L'ÉTAT

Matériel et Traction

(Traction)

Profils et Bifurcations

des lignes du Réseau

I

Normandie et Bretagne

Imp. Lefèvre, 37 Pass^ge du Havre

Edition 1916

Avis important

Les mécaniciens et chauffeurs autorisés sont responsables du Carnet des profils et bifurcations qui leur est confié et dont ils doivent toujours être porteurs.


Les indications de ce Carnet ne dispensent en aucune manière les intéressés de tenir compte des dispositions particulières, relatives au même objet, qui auraient pu être portées à leur connaissance par une autre voie.

Légende

pour l'emploi du Carnet des profils et bifurcations



Partie de voie en palier



Inclinaison en millimètres de la rampe
ou pente rencontrée



Tunnel



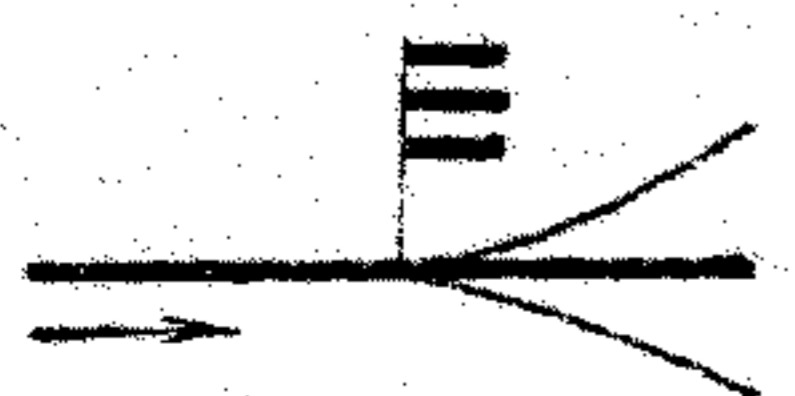
Dépôt



Alimentation



Indicateur à 2 directions

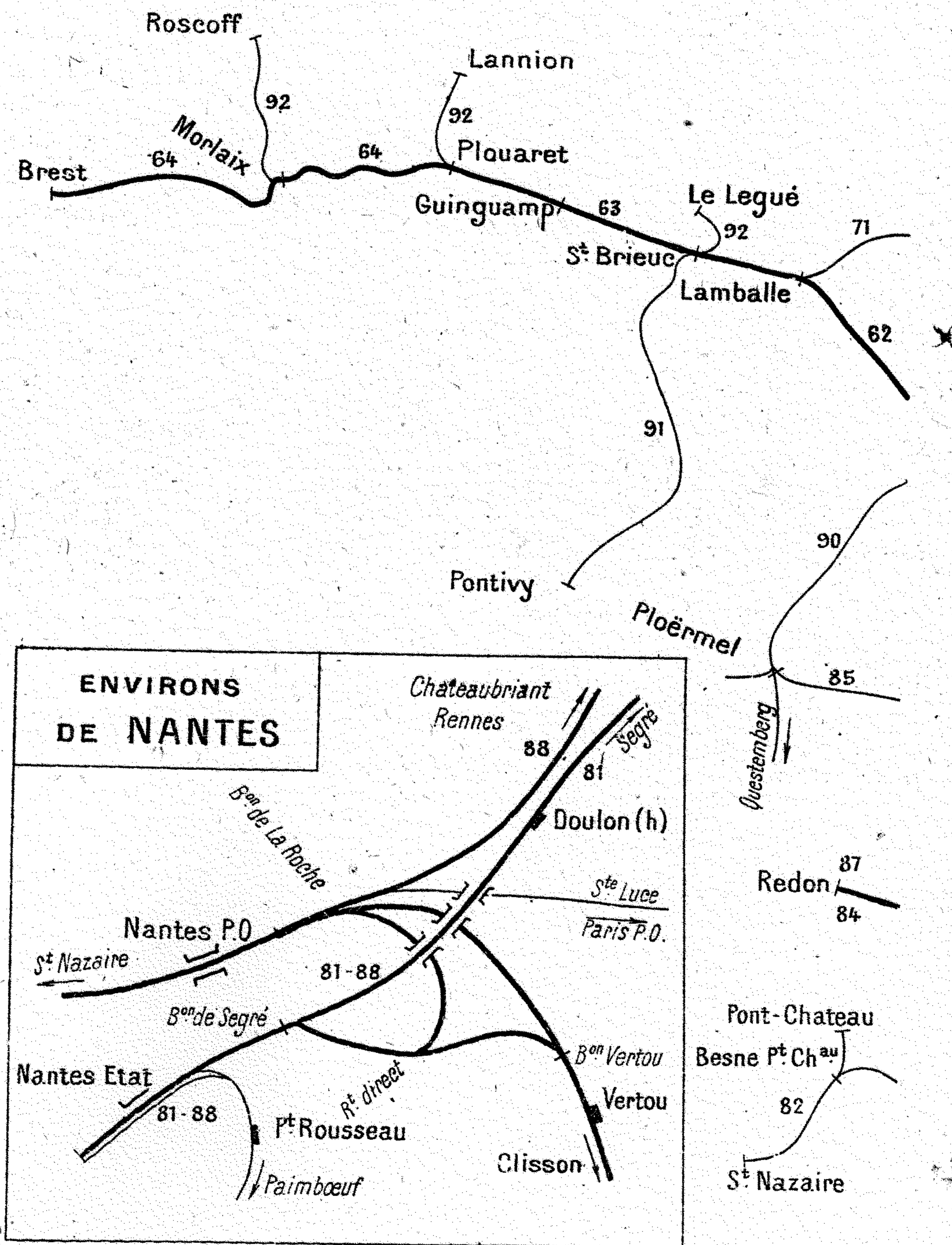


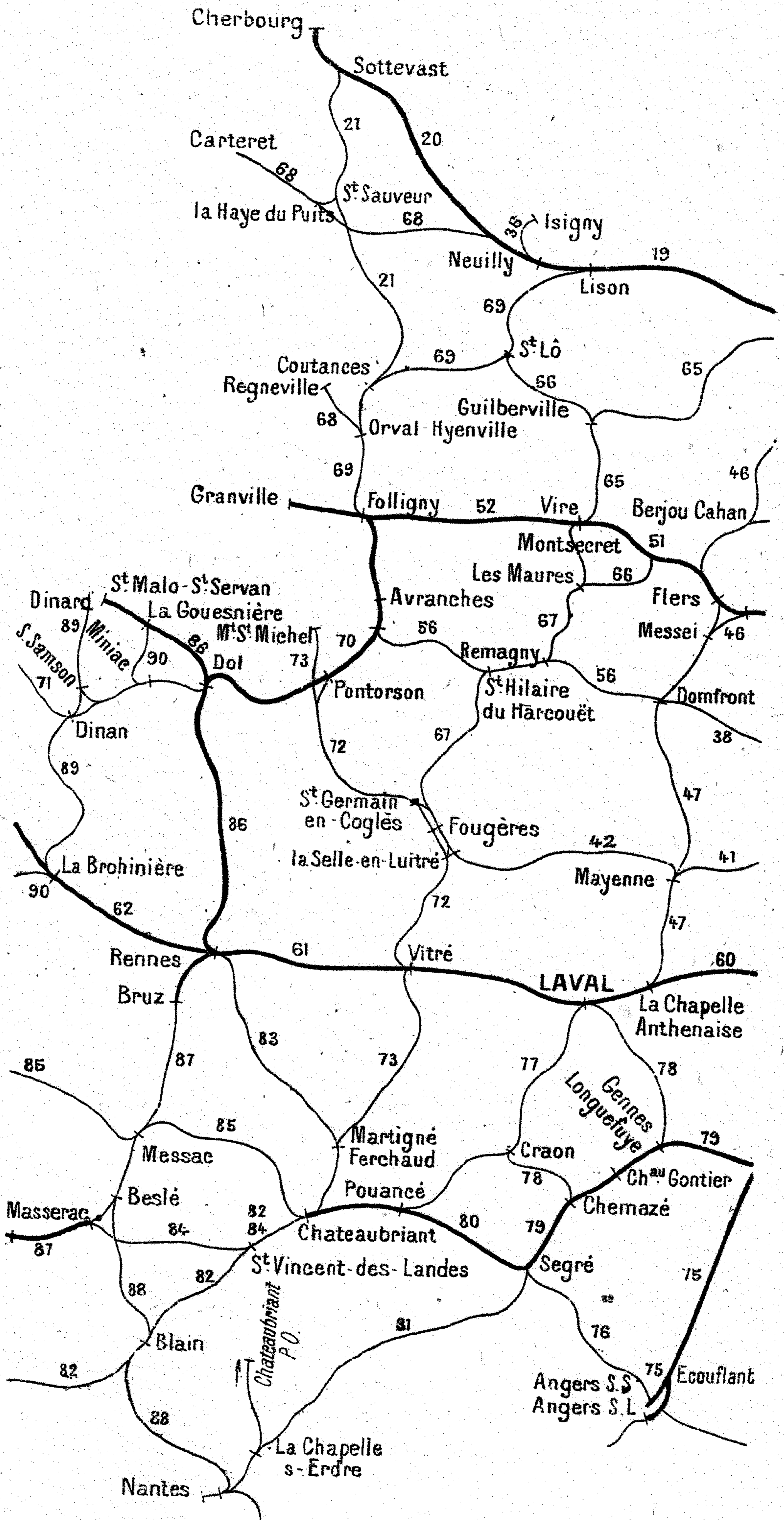
» à plusieurs directions

LIGNES DU RÉSEAU

avec indication des numéros des
planches correspondantes

*Voir page suivante pour la Normandie et les
environs de Paris.*

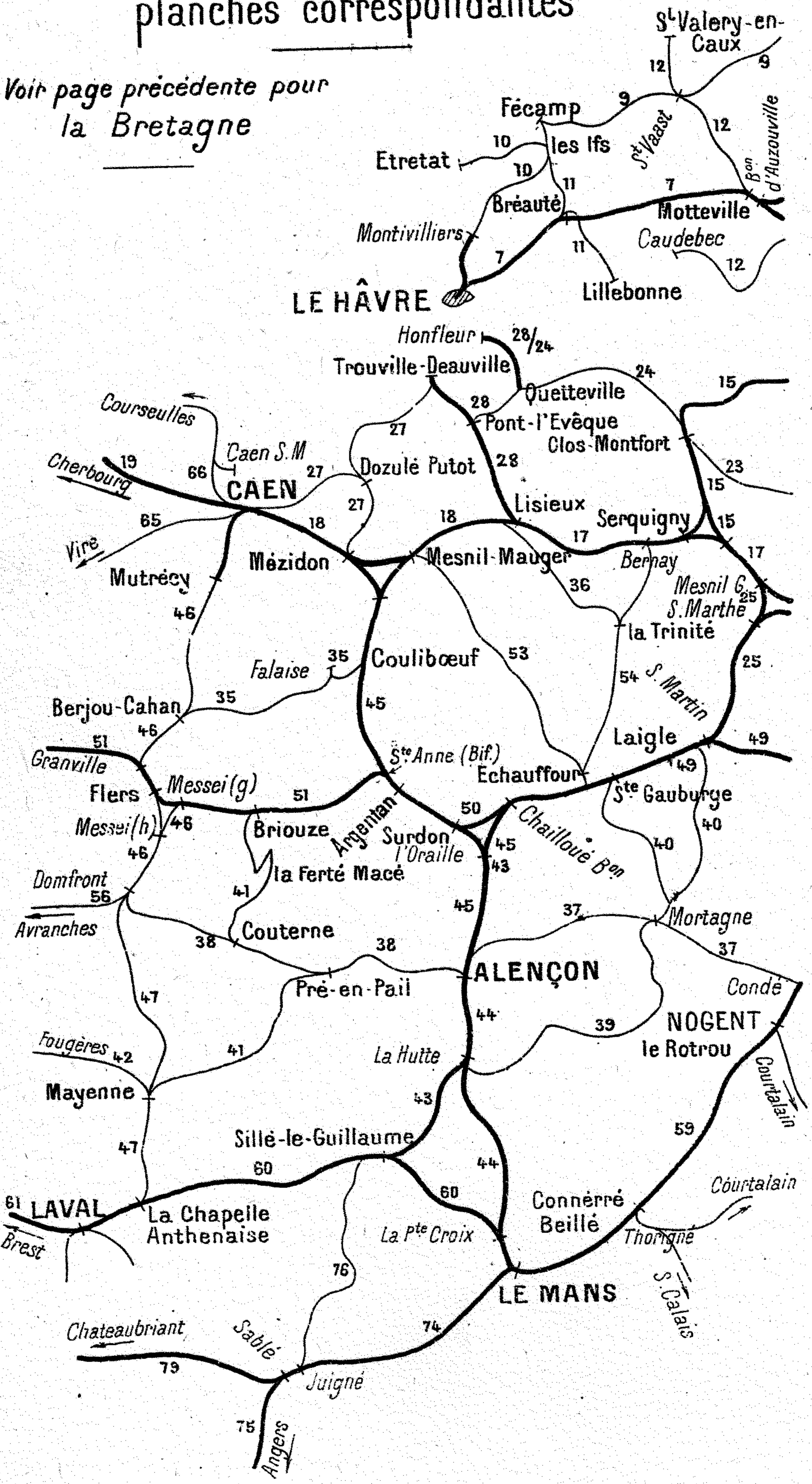


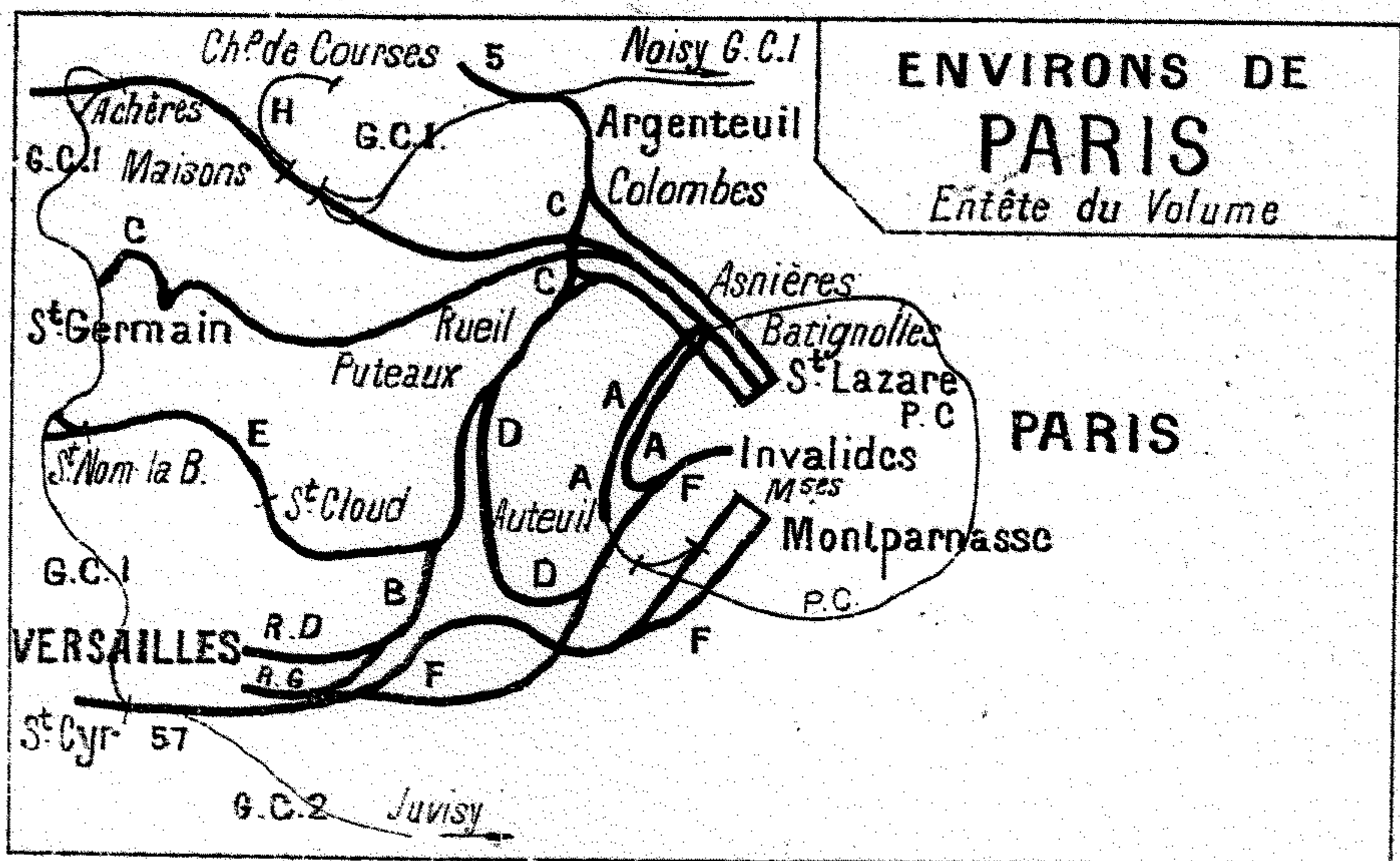
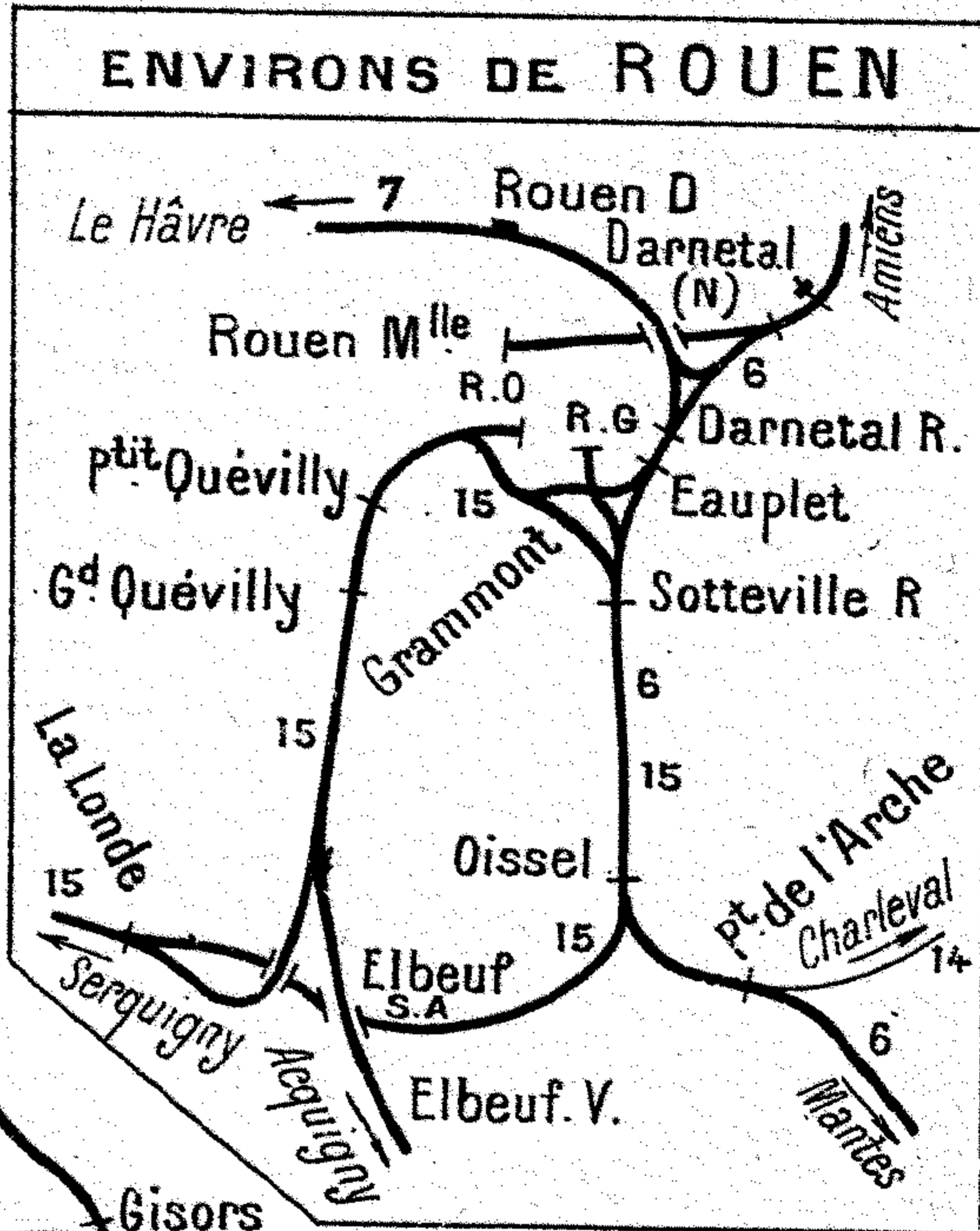
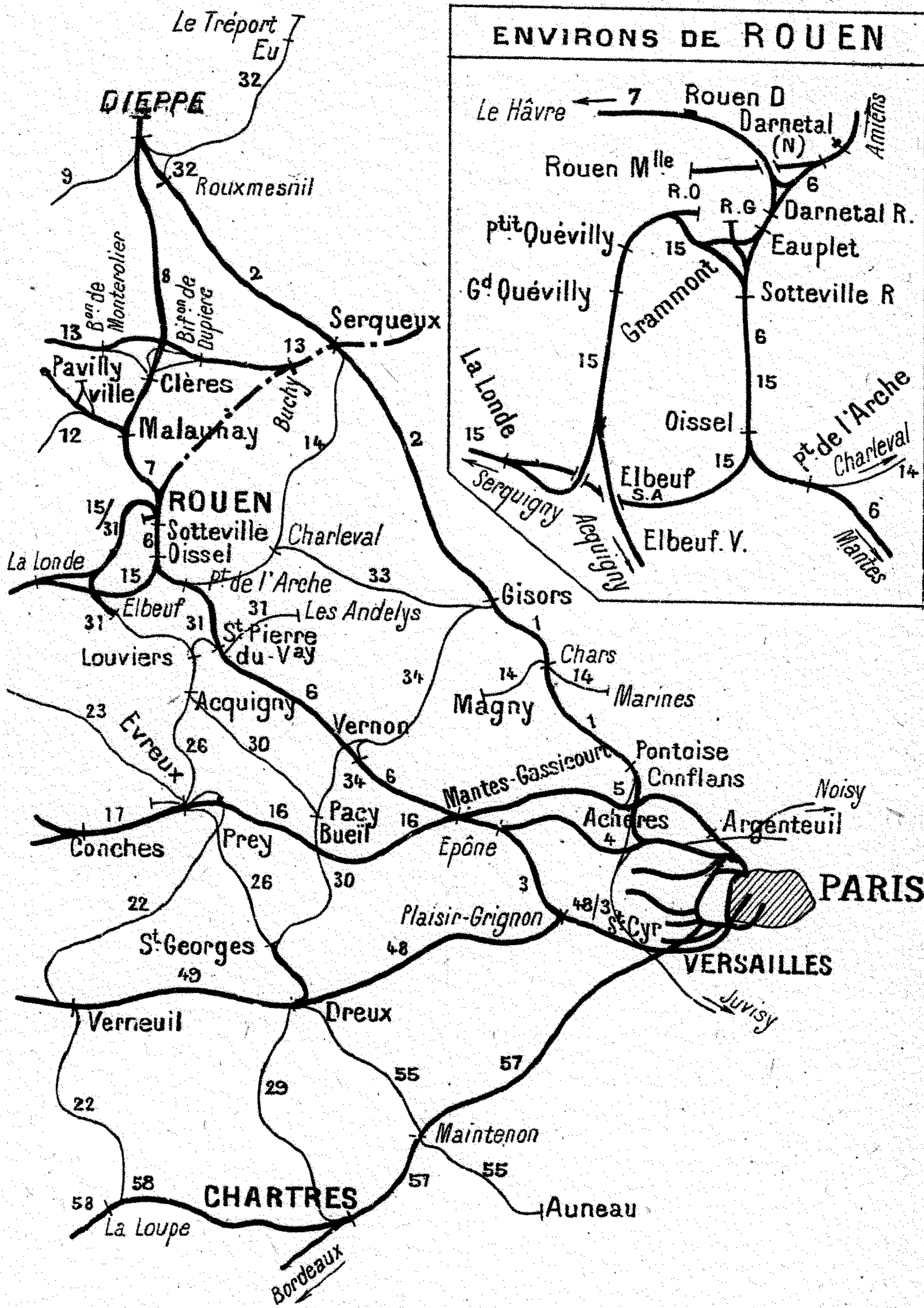


LIGNES DU RÉSEAU

avec indication des numéros des
planches correspondantes

Voir page précédente pour
la Bretagne





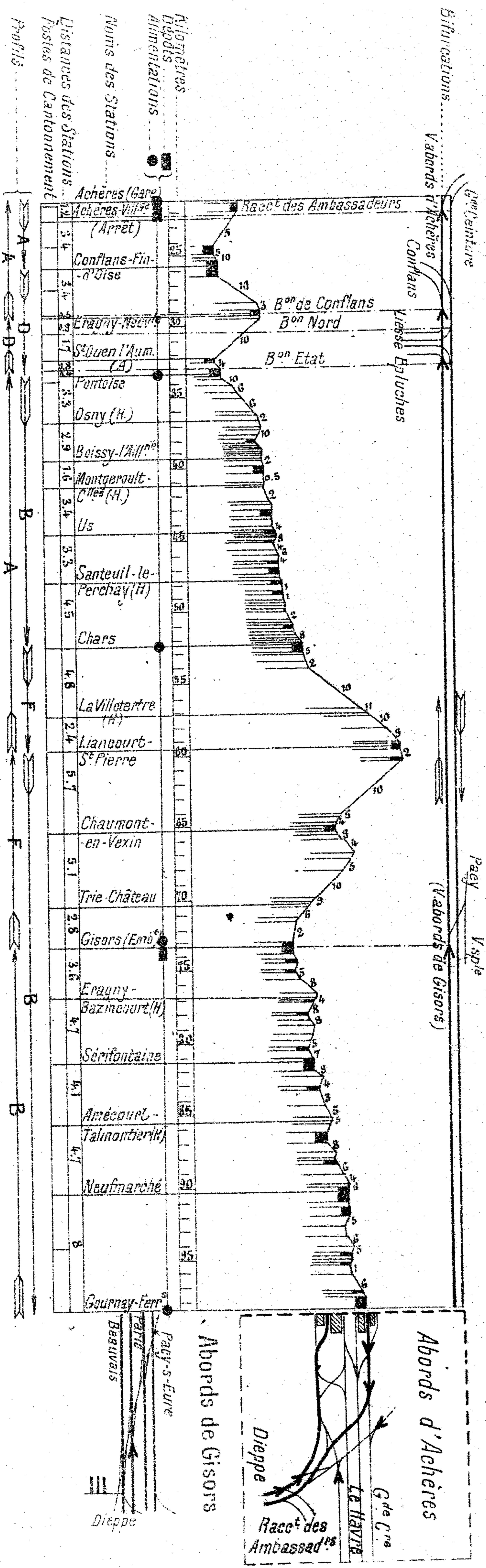
Sommaire des Lignes

Minéraires	Numéros des Lignes	Minéraires	Numéros des Lignes
Banlieue (en tête du volume)		Chemazé à Craon	78
		Dieppe (Dieppe à Fécamp	9
		à Havre (Fécamp au Havre	10
Paris (Invalides par H.M.	A	Dieppe à Eu	32
à Auteuil		Domfront-C. à Avranches	56
S ^t Laz. (Versailles r. d.	B	Dreux à Evreux	26
à La Garenne par Bécon		Evreux (La Loupe	22
S ^t Germain	C	à Glos-Montfort	23
S ^t Germain Etat à S ^t Germain g ^c		à Aequigny	26
S ^t Laz. (Invalides par Puteaux	D	Epône à Plaisir-Grignon	3
à S ^t Nom-la-Breèche	E	Echauffour à Bernay	54
Les Invalides à Versailles r. g.		Falaise à Berjou	35
Montparnasse à Versailles r. g.	F	Gisors (Pont-de-l'Arche	33
Petite Ceinture	P.C.	à Pacy-sur-Eure	34
Grande (Versailles Ch. à Noisy	G.C.1	Glos-Montfort à Honfleur	24
Ceinture) Noisy à Versailles. Ch.		La Hulte-C. à Mortagne	39
Massy-Pal. à Briouy S ^t Léj.	G.C.2	— d° — à Sillé-le-G.	43
Alençon à Condé	37	Laigle à Conches	25
Alençon à Domfront	38	Les Ifs à Etretat	10
Auneau à Dreux	55	Lisieux à Trouville et Honfleur	28
Briauté (à Fécamp		Lisieux à La Grinelle de Rév ^{le}	36
Baz ^{lle} (à Lillebonne	11	Les Invalides à Mantes	3
Briouze à Couterne	41	La Brohinière à Dinard	89
Barentin à Caudebec	12	— d° — à Moërmel	90
Bezé à Mantes	88	Laval à Châteaubriant	77
Caen (Dozulé-Putoz	27	Laval à Château-Gontier	78
à Caen S ^t . Martin	66	Le Mans (Le Mans à Alençon	44
à Vire	65	à Caen (Alençon à Mézidon	45
Caen (Caen à Domfront	46	Le Mans (Le Mans à Sablé	74
à Laval (Domfront à Laval	47	à Angers (Sablé à Angers S ^t L.	75
Carentan à Carterel	68	Lison (Lison à TOLLIGNY	69
Chartres (Chartres à Dreux	29	à TOLLIGNY à Dol	70
à Dreux à Louviers	30	Lamballe (Dol à Lamballe	71
Rouen. Orl. (Louviers à Rouen-Orl.	31	Mézidon à Trouville	27
Coulbeuf à Falaise	35	Mayenne à Fougeres	42
Coutances à Cherbourg	21	Mortagne à S ^t Gaudurge	40
Chars à Magny		Mortagne à Laigle	40
Chars à Marines	14	Motteville à Serqueux	13
Charleval à Serqueux	14	Martigné-Ferchaud à Vitré	73
Châteaubriant (Rennes	83	Mintac à La Gouesnière C ^{le}	90
à Redon	84	Mortaux à Roscoff	92
à Moërmel	85	Motterville à S ^t Valéry	12
		Montsecret aux Maures	66

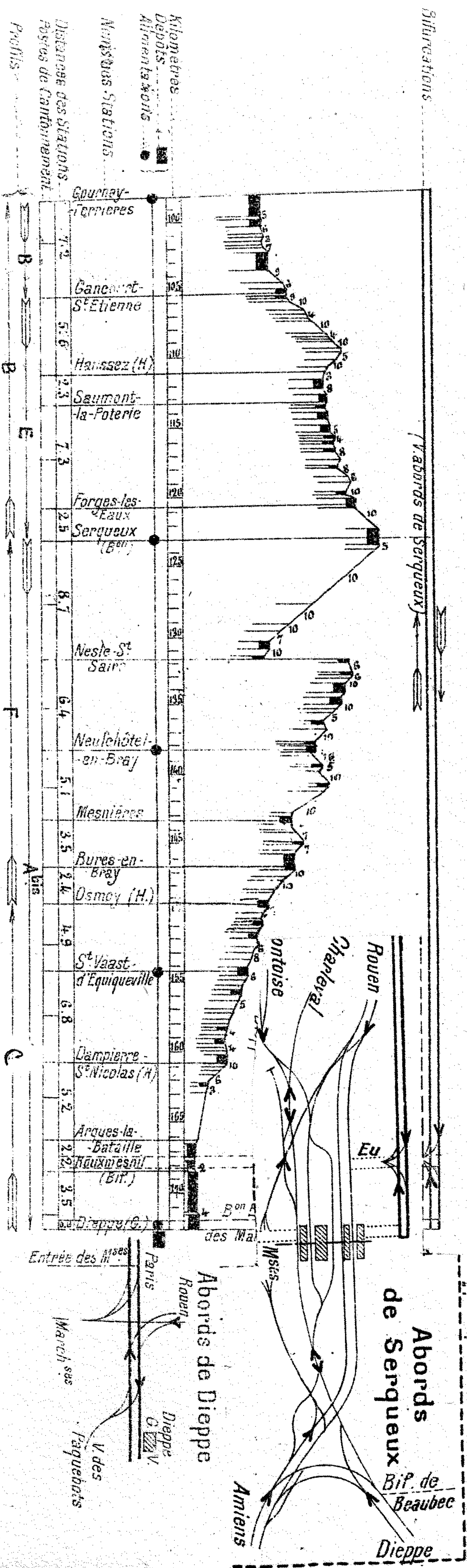
Sommaire des Lignes

Itinéraires	N ^{os} des Planches	Itinéraires	N ^{os} des Planches		
Mauilly à Isigny	36	Segré à Angers-S ^t Serge	76		
Orval-Hyenville à Regneville	68	S ^t Brieu à Pontivy	91		
Mouaret à Lannion	92	S ^t Brieu au Légué	92		
Pré-en-Pail à Mayenne	41	Vire à Fougeres	67		
Portorson au Mont S ^t Michel	73	Vitré à Portorson	72		
Paris S ^t Lazare	à Cherbourg	à par Poissy	4		
		Mantes { par Argenteuil	5		
		au { Mantes à Rouen d.	6		
		Navre { Rouen d. au Névre	7		
		à Dieppe	Achères à Gournay	1	
			Gournay à Dieppe	2	
		à Granville	à Brest	Mantes à Evreux	16
				Evreux à Lisieux	17
				Lisieux à Caen	18
				Caen à Lison	19
				Lison à Cherbourg	20
				M ^{ons} à Chartres	57
				Chartres à Condé	58
				Condé au Mans	59
				Mans à Laval	60
Laval à Rennes	61				
Rennes à Lamballe	62				
Lamballe à Houaret	63				
Houaret à Brest	64				
S ^t Cyr à Dreux	48				
Dreux à S ^t Gaudurge	49				
S ^t Gaudurge à Argentan	50				
Argentan à Vire	51				
Vire à Granville	52				
Rennes à Redon	87	Raccordements	Conflans-S ^{te} Honorine	5	
Rennes à S ^t Malo	86		Darnetal	6	
Rouen d. à Dieppe	8		Rouen d. à Darnetal	6	
Sablé { Sablé à Segré	79		Piquettes	6	
	à { Segré à Chateaubriant		80	Eauplet	15
S ^t Nazaire { Chateaubriant à S ^t Nazaire	82		Rouen g. à Rouen. C.	15	
	81		La Londe	15	
Segré à Nantes	81		Serquigny	15	
Serquigny à Rouen. G.	15		Mesnil-Gal	25	
— d. — à Rouen. C.			Rouxmesnil	32	
S ^t Gaudurge à Mesnil-Mauger	53		L'Oraille	43	
S ^t Lo à Guilberville	66		Messci	46	
S ^t Pierre du Louviers	31		Vaugirard	57	
			Nauvray à { aux Andelys	68	
Sillé à Sablé	76		Baudreville	68	
		Ecouflant à Angers-S.S.	75		
		Maisons-Champ-de-Ce ^{les}	H		
		Porchefontaine	B		
		Denis-Boucher	C		
		Colombes	C		
		Batig ^{les} avec la Peint ^{re}	P.C.		
		la Route Rusée	E		
		Ambassadeurs	GG'		

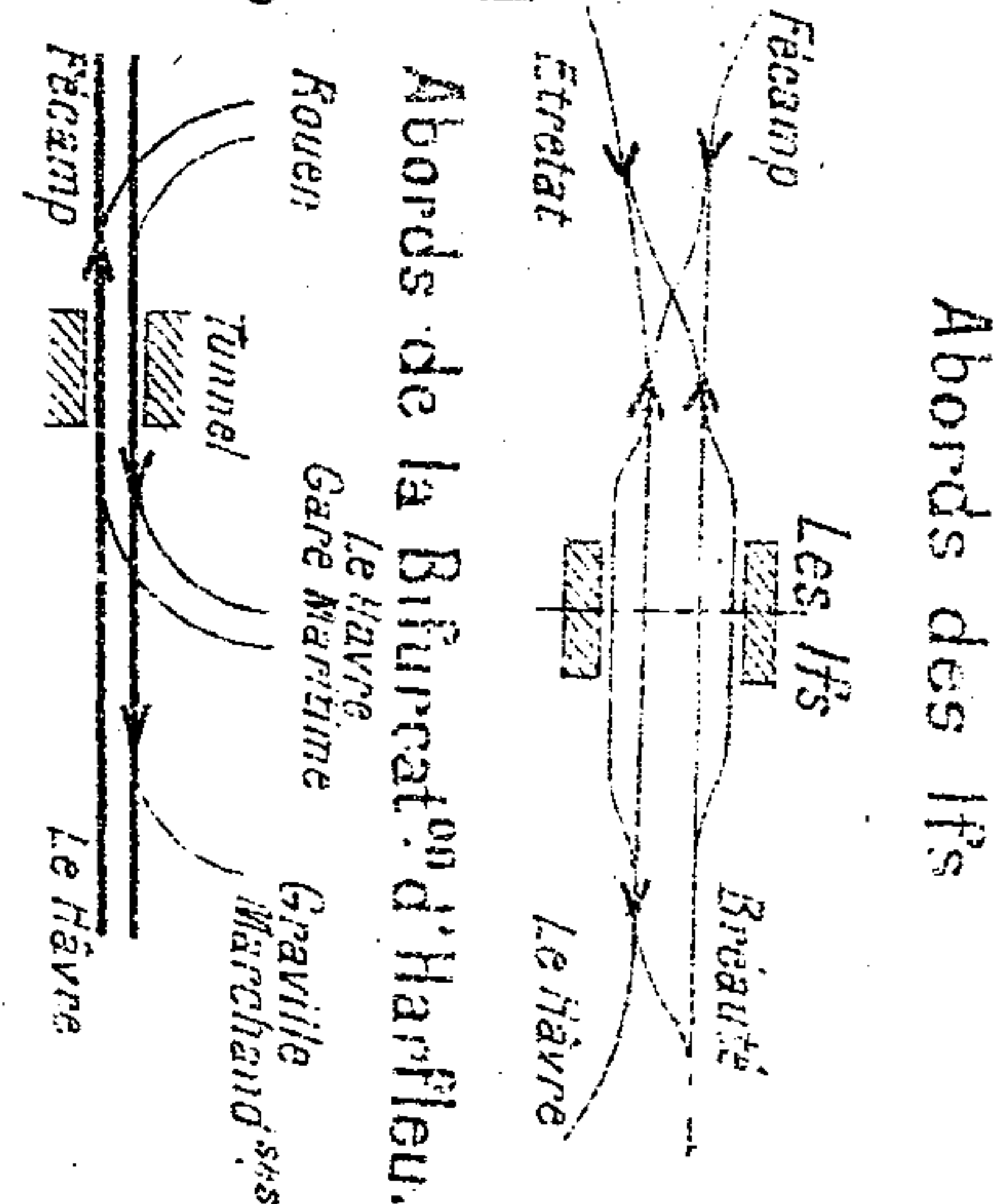

Ligne de Paris à Dieppe par Pontoise (Section de Achères à Gournay)



Ligne de Paris à Dieppe par Pontoise (Section de Gournay à Dieppe)



Lignes de Fécamp au Havre et Les Ifs à Etretat

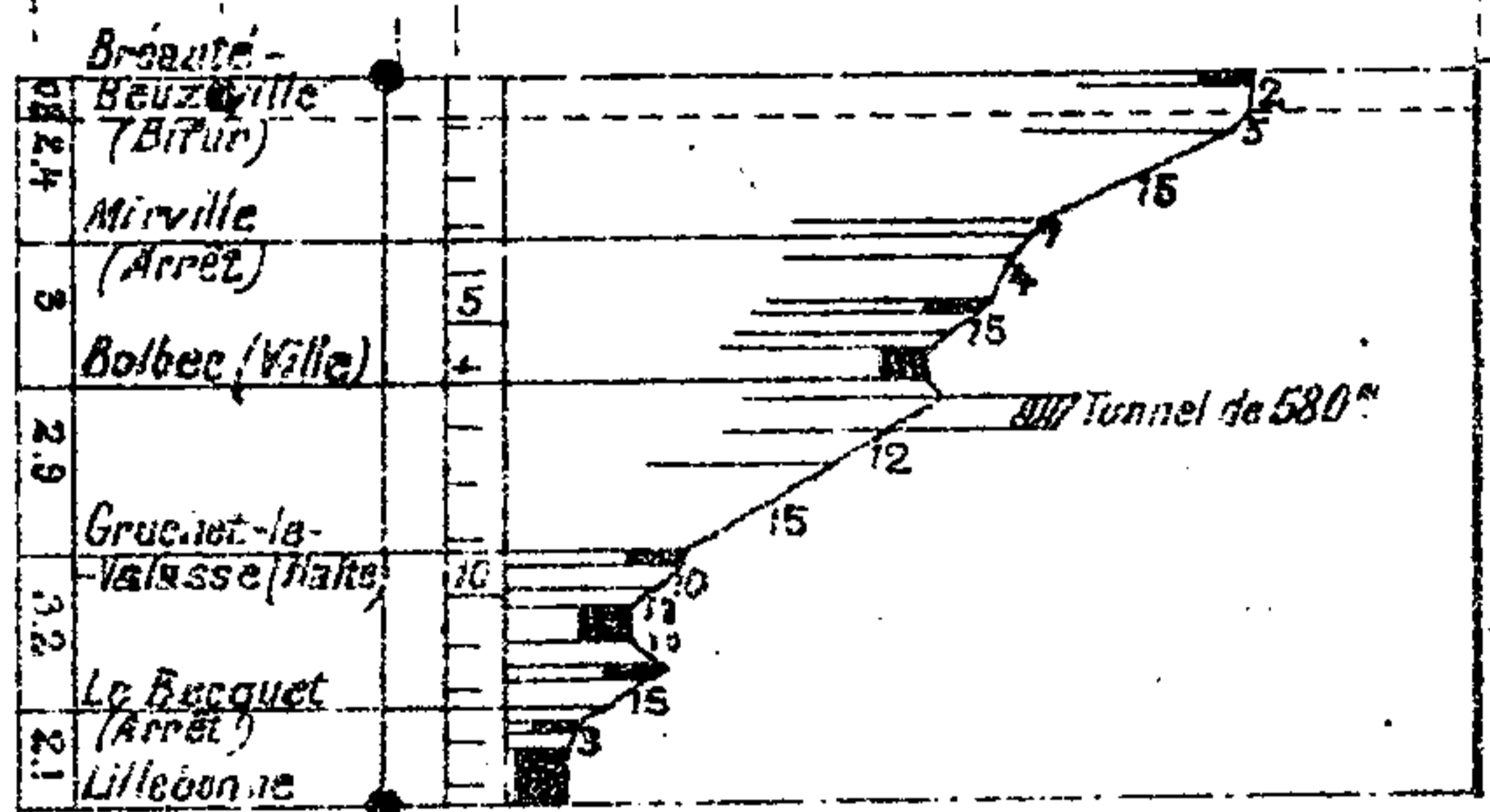


Kilomètres
Dépôts
Alimentations
Noms des Stations
Distances des Stations
Postes de l'éclaircissement
Profils

Ligne de Bréauté-Beuzeville à Lillebonne

Bifurcations

(Voir abords de Bréauté)



Mètres
Dépôts
Alimentation

Noms des Stations

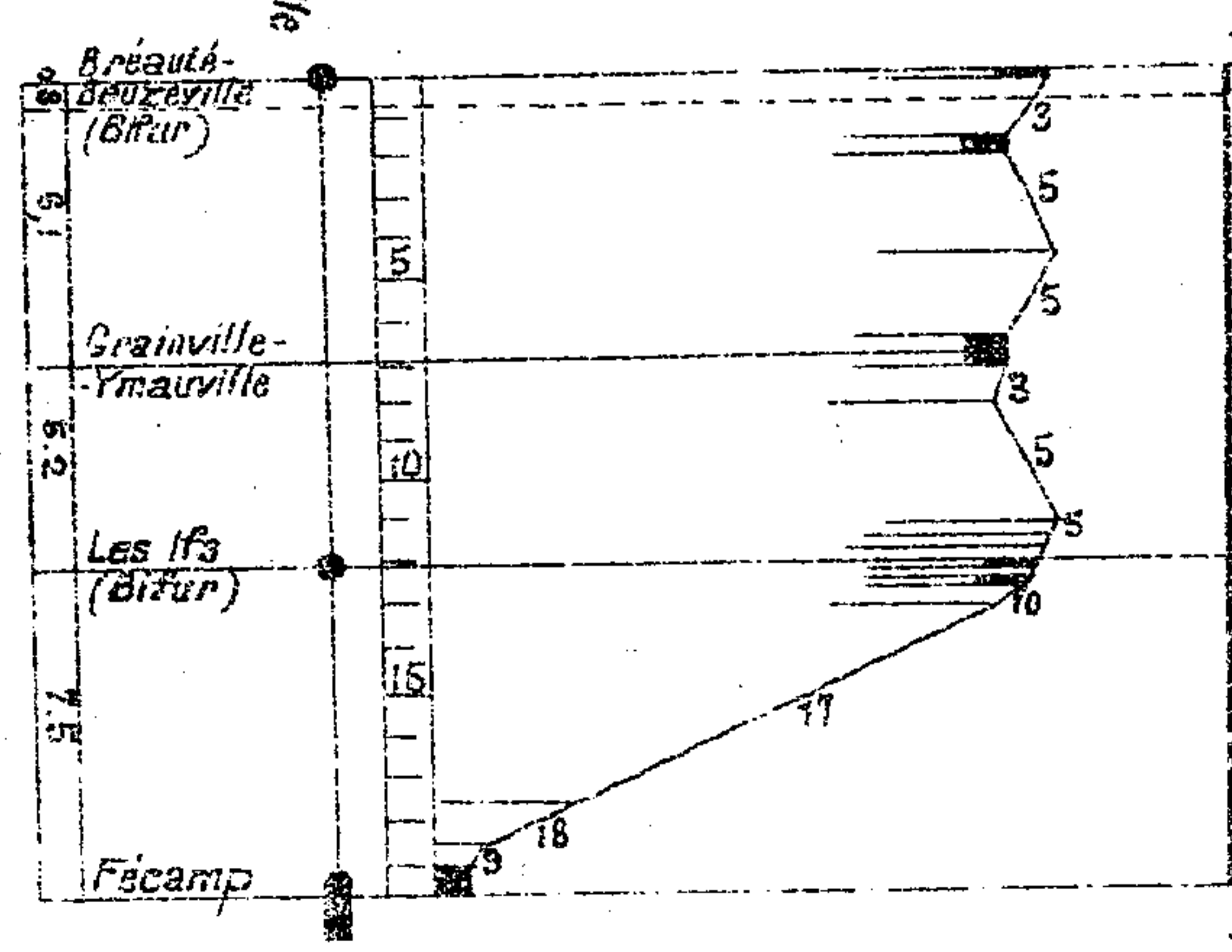
Distances des Stations
Postes de Cantonnement

Profils



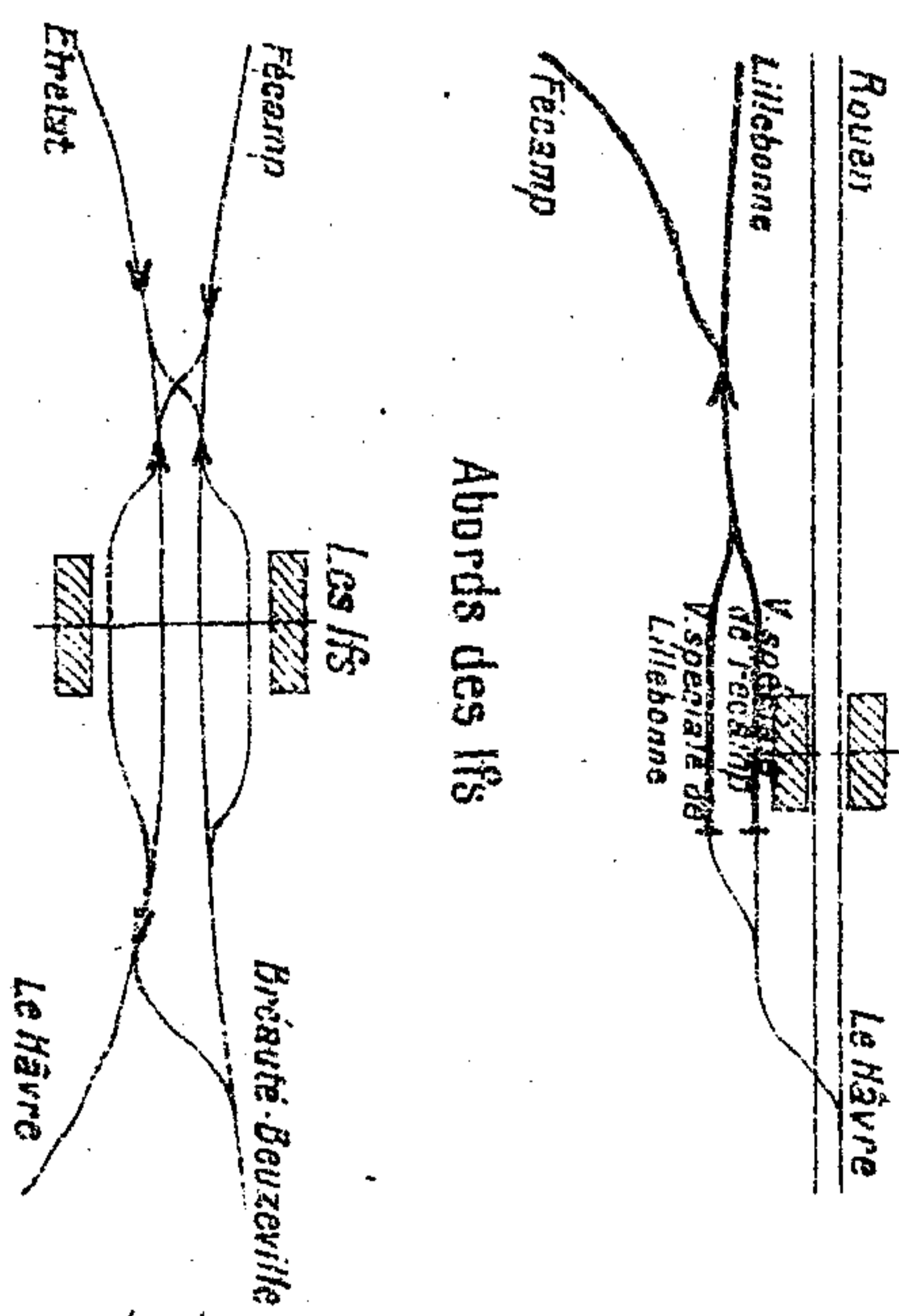
Ligne de Bréauté-Beuzeville à Fécamp

(Voir abords de Bréauté) (Voir abords des Ifs)



Abords de Bréauté-Beuzeville

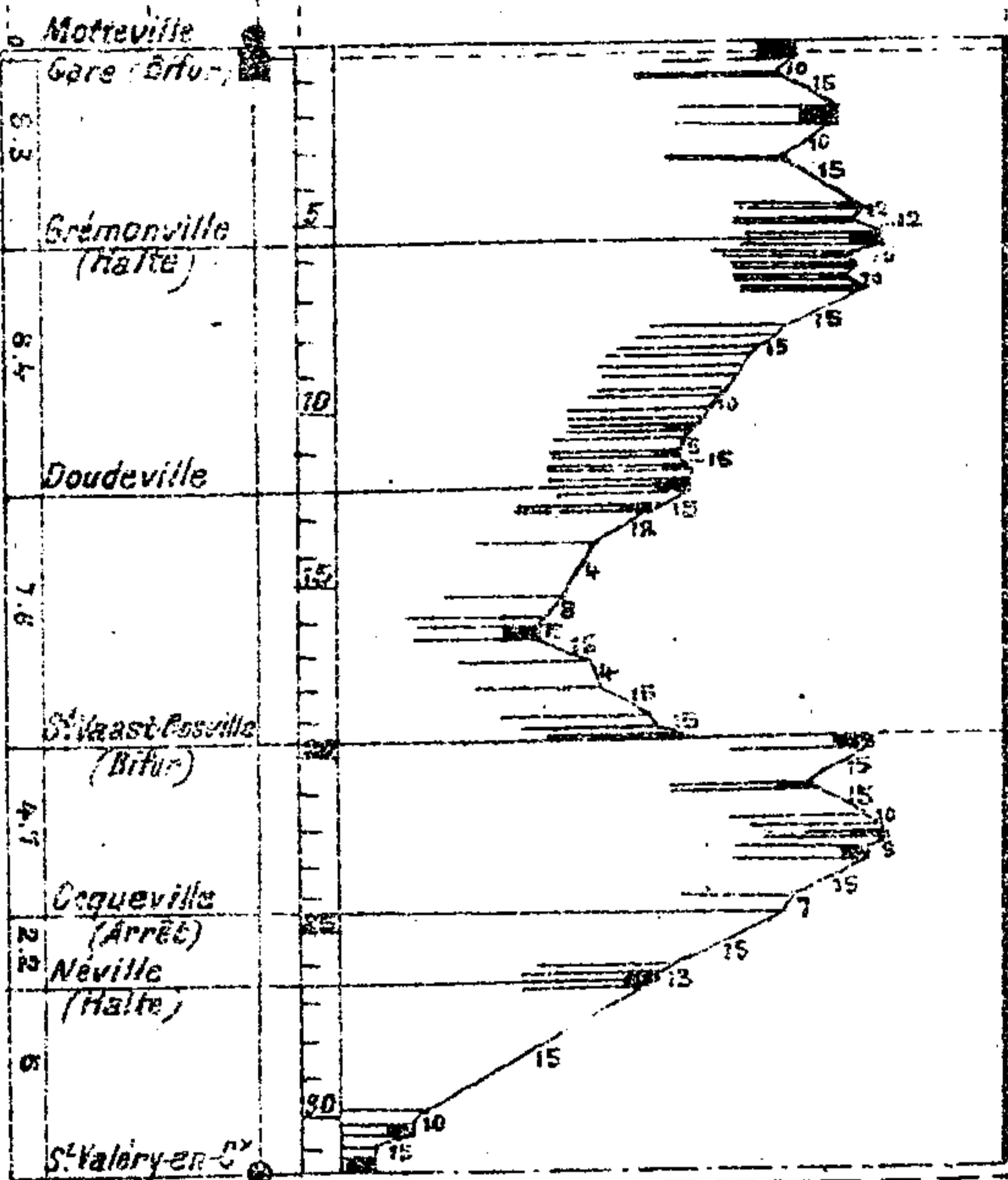
Abords des Ifs



Ligne de Motteville à St. Valery-en-Caux

Bifurcations

(Voir abords de Motteville)

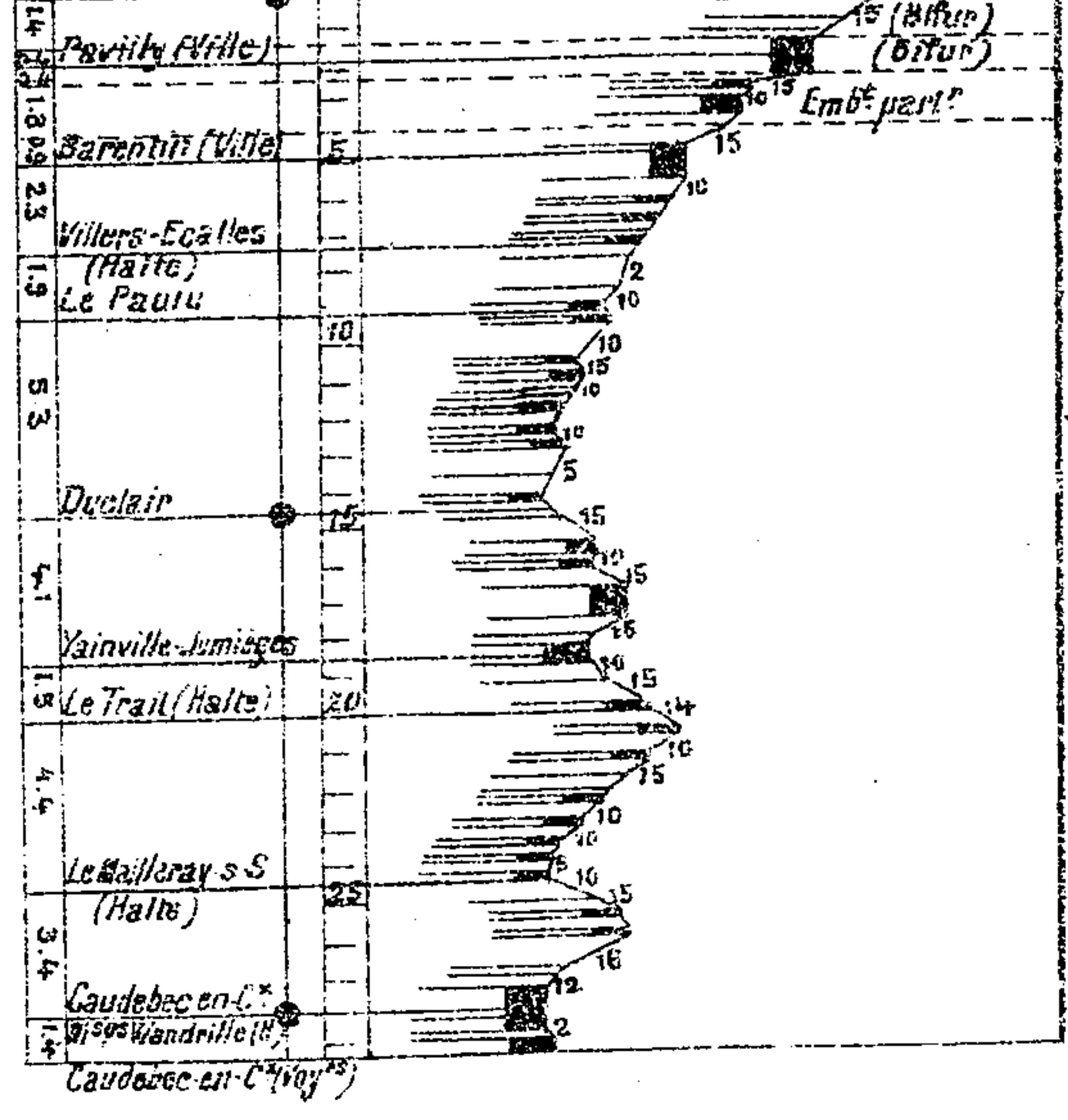
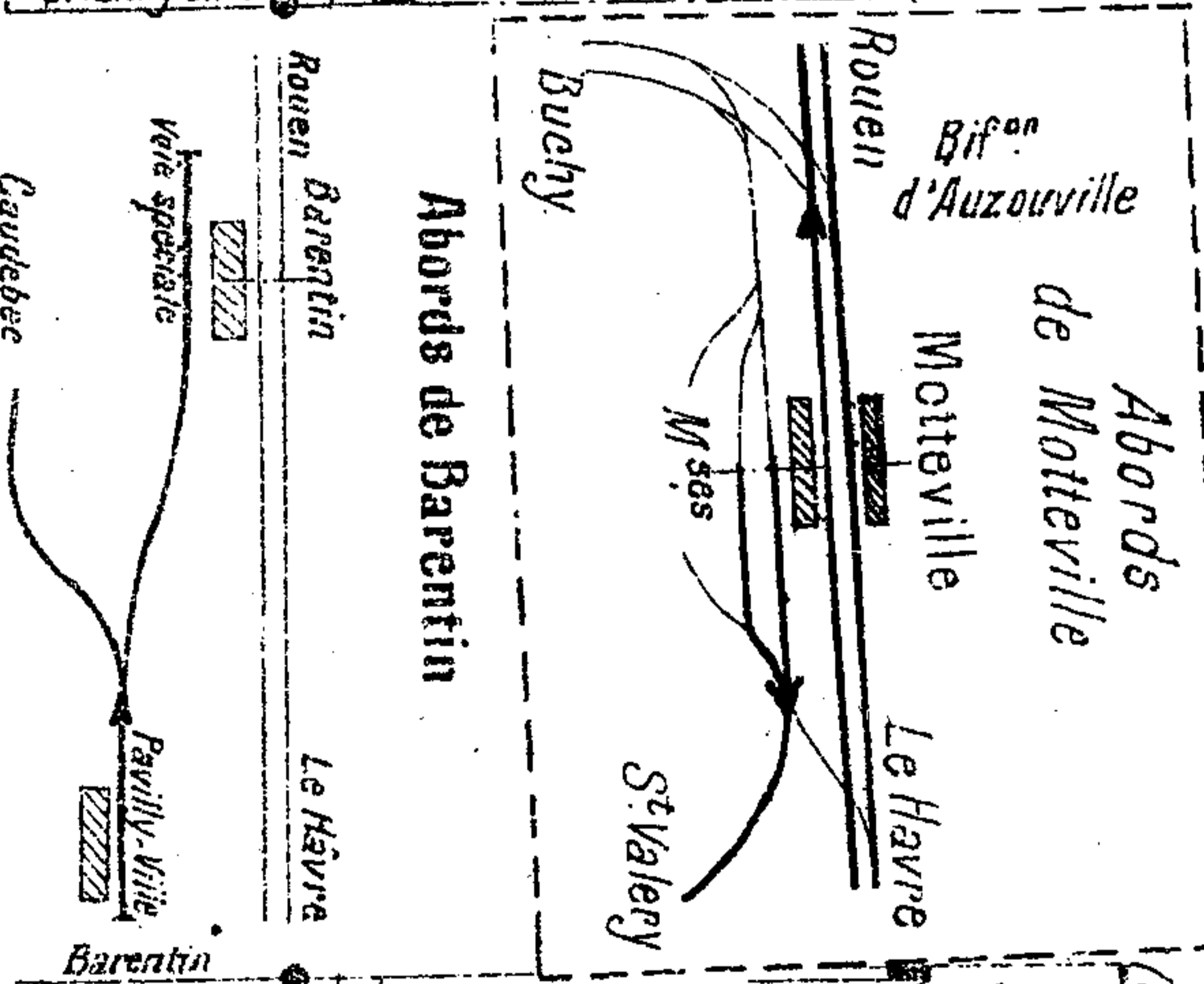


Kilomètres
Dépôt
Alimentation
Noms des Stations
Distances des Stations
Postes de Cantonnement
Profil

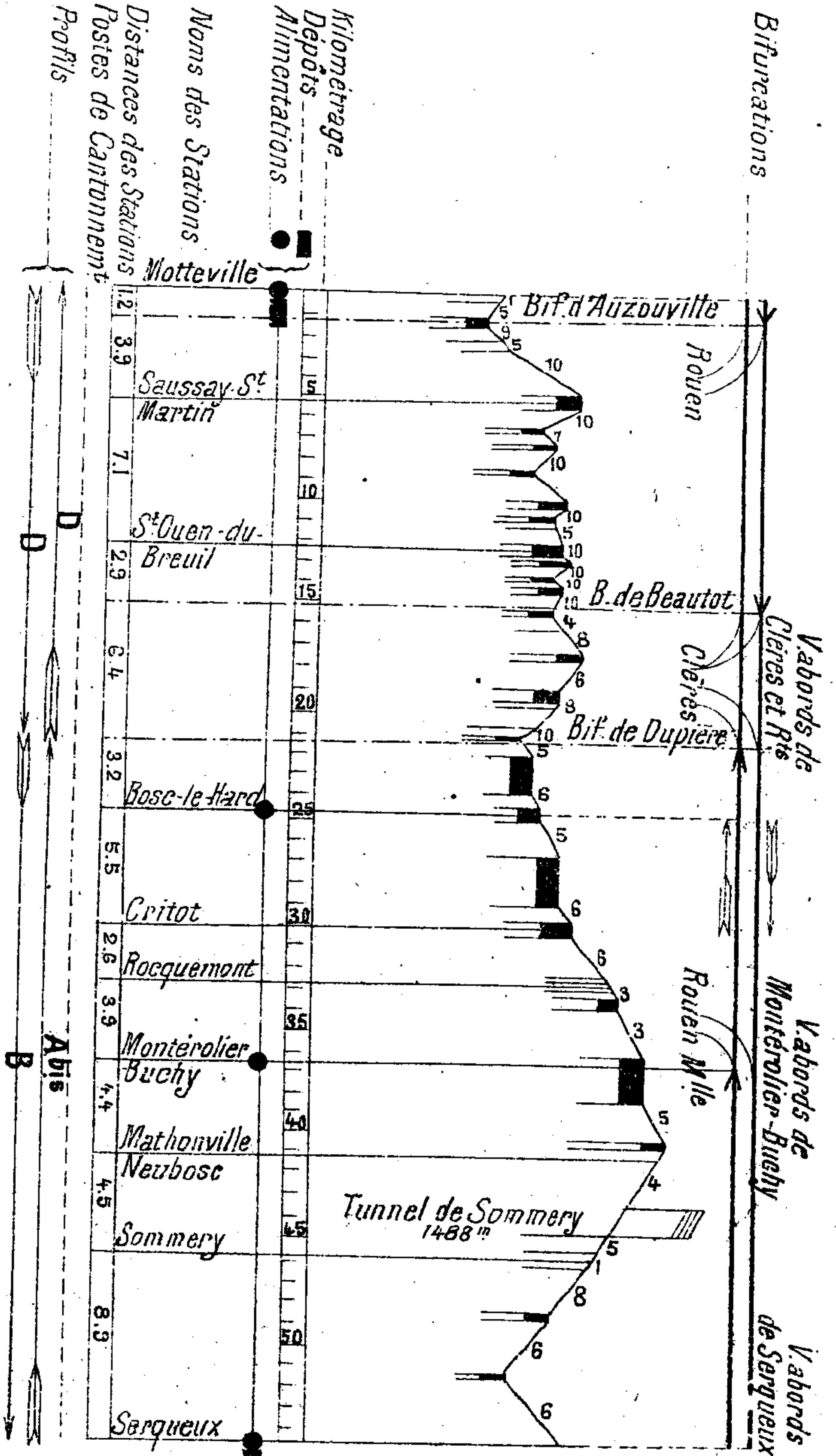


Ligne de Barentin à Caudebec-en-Caux


(Voir abords de Barentin)



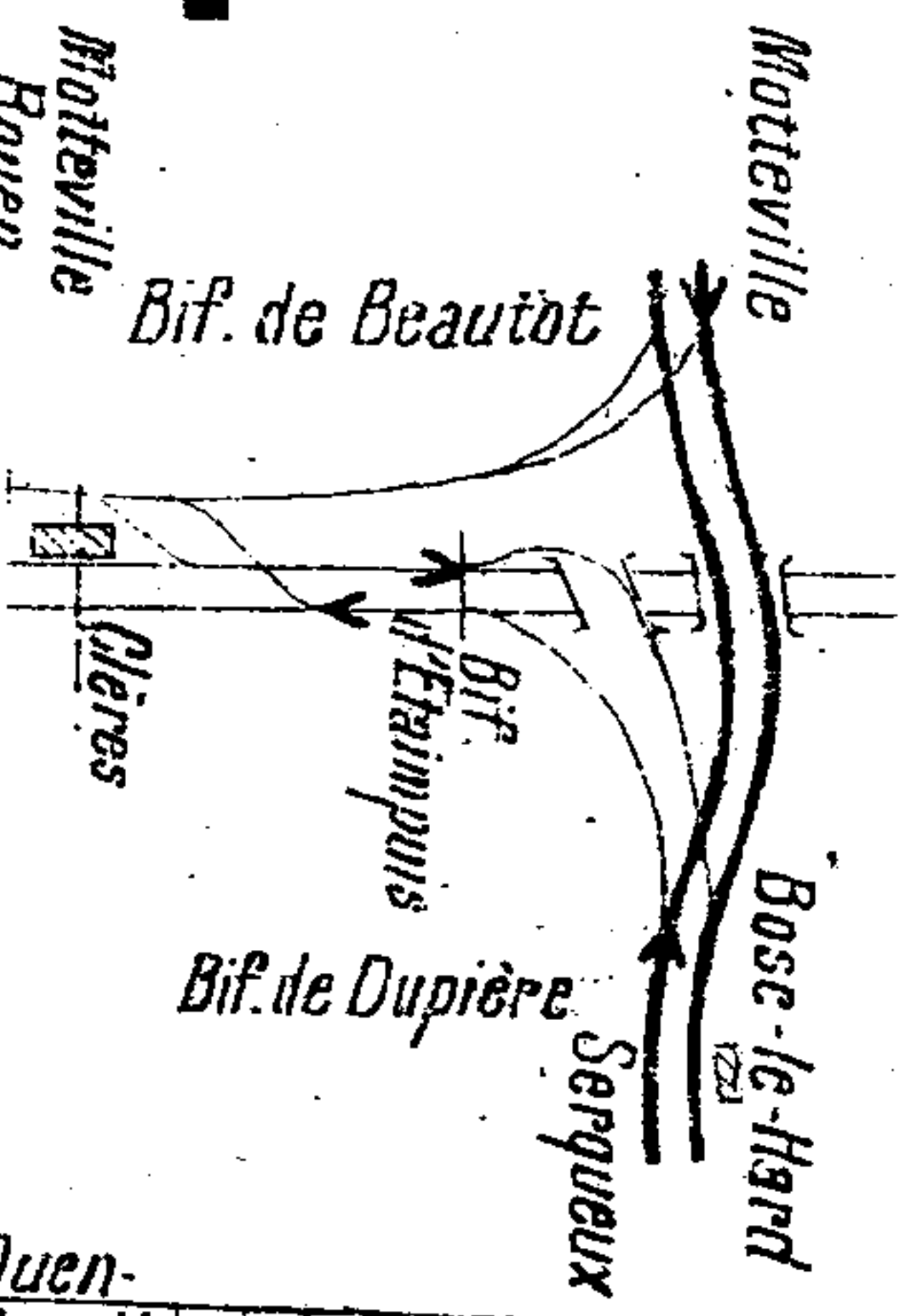
Motteville à Serqueux par le Racc. de Dupière



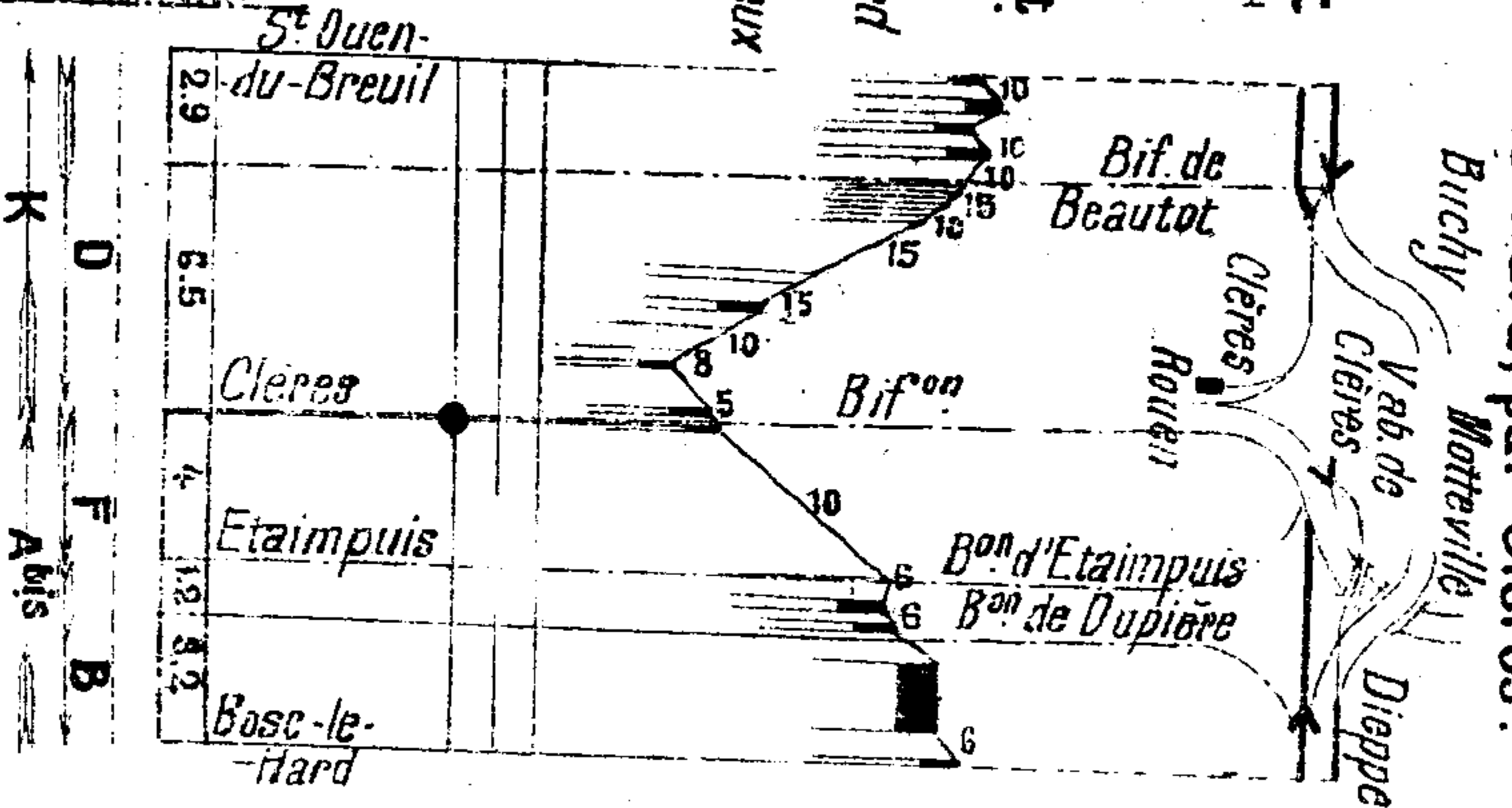
Abords de Monterolier-Buchy



Abords de Clères et Raccord.



S^tOuen-du-Breuil à Bosc-le-Hard, par Clères.

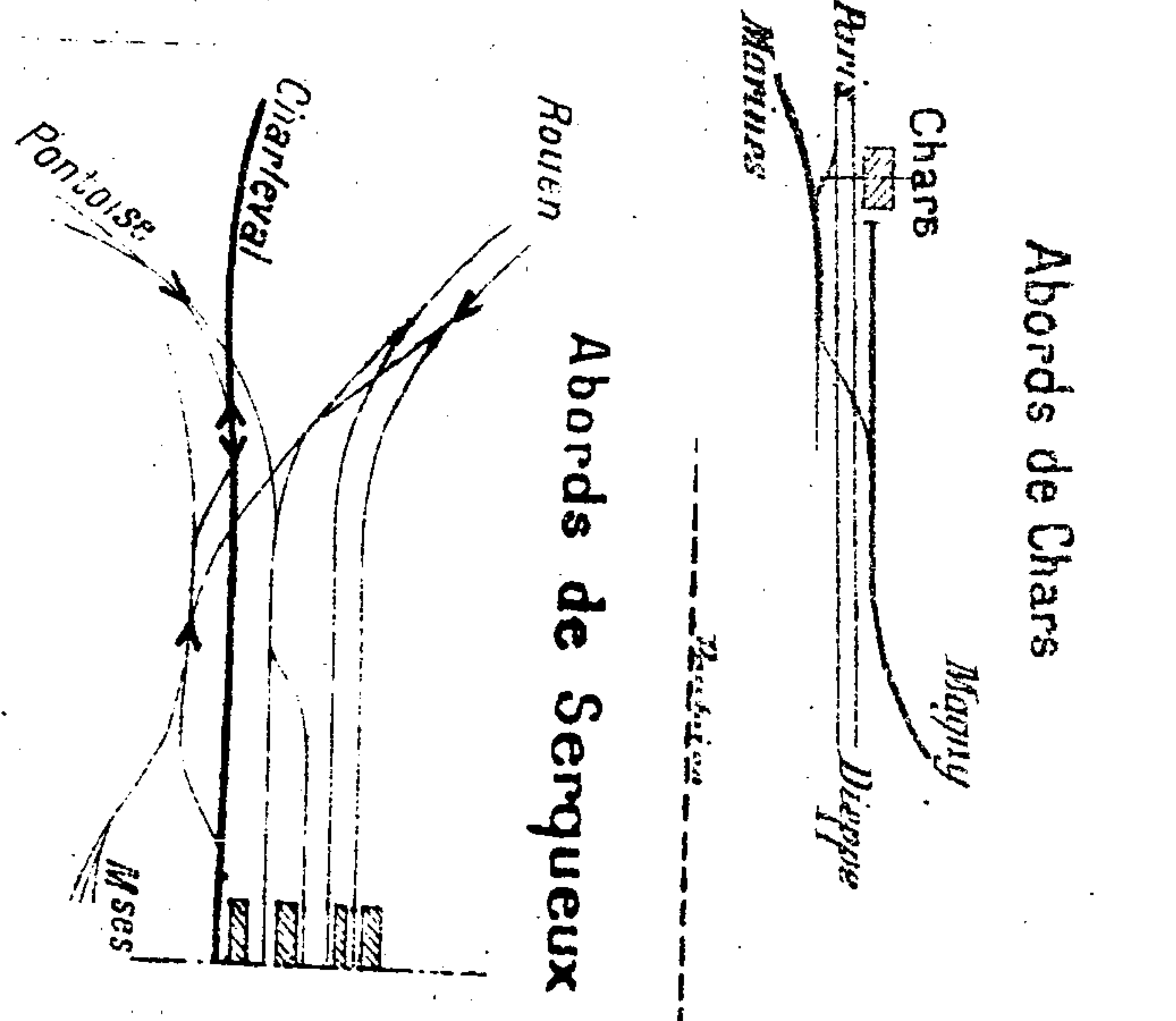
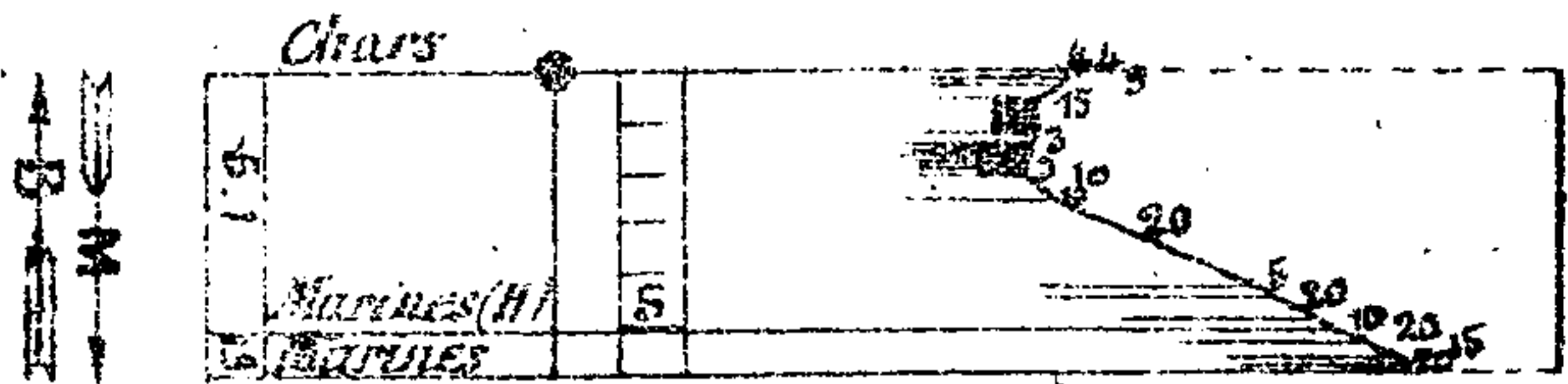
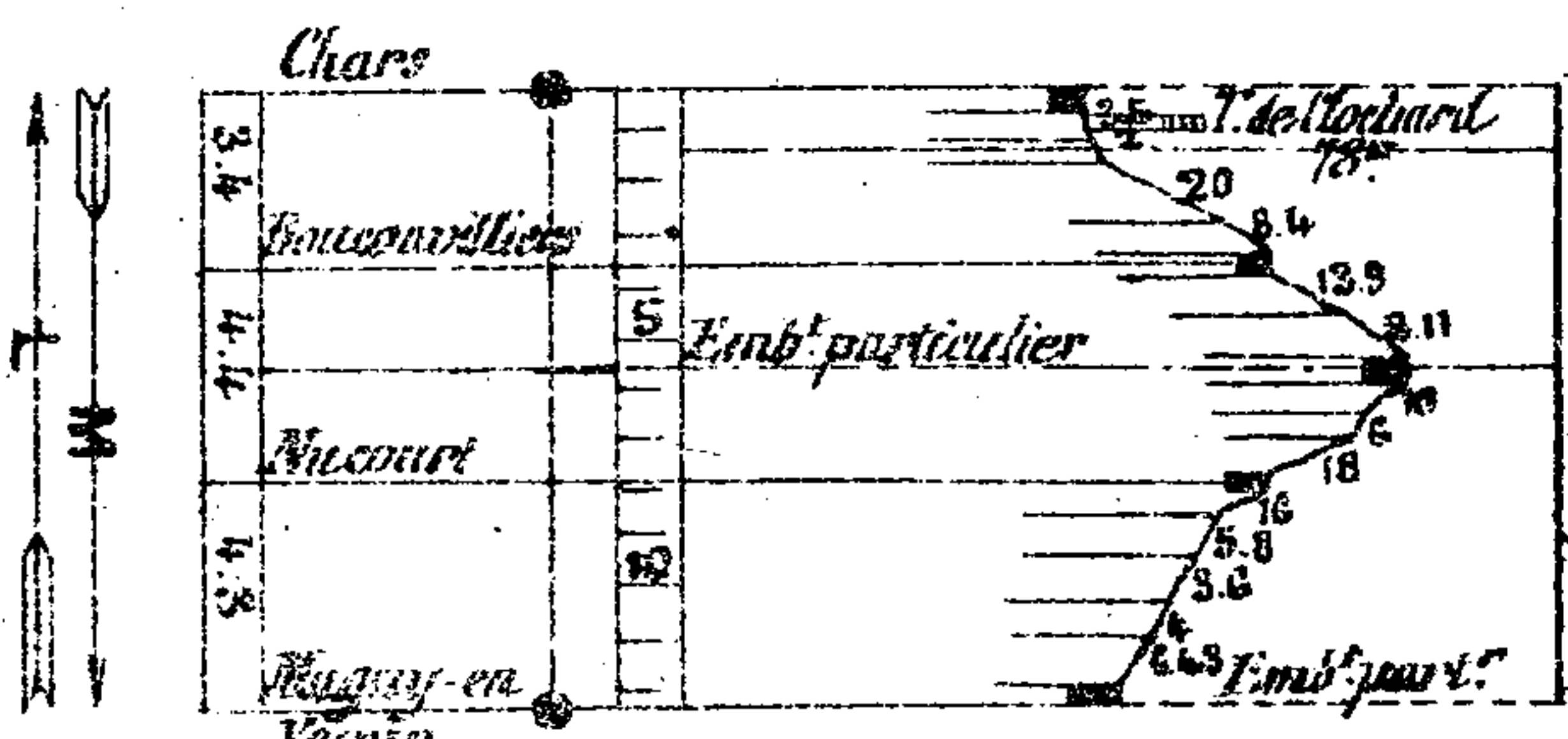
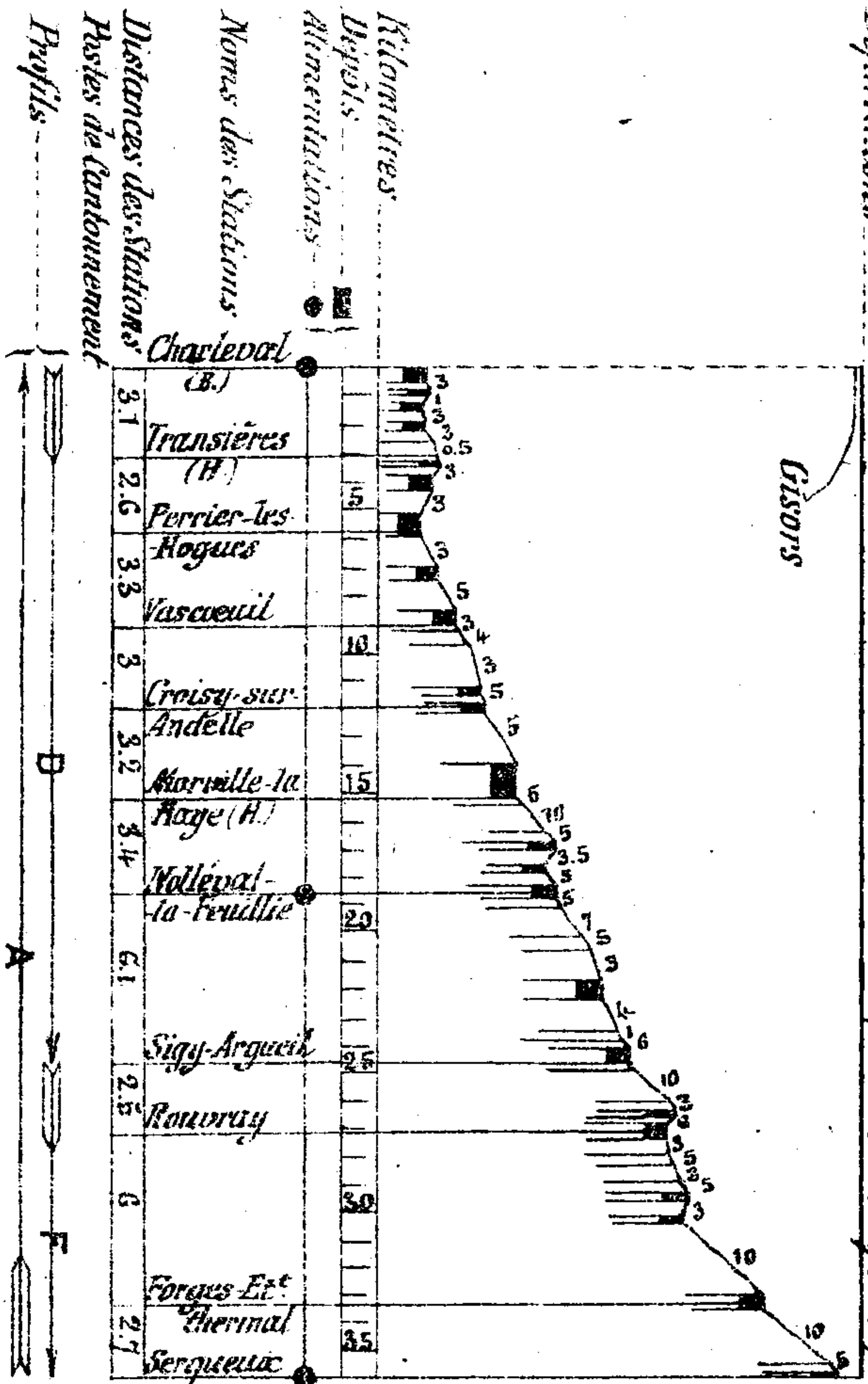


Lignes de: Charleval à Serqueux, de Chars à Magny, de Chars à Marines

Bifurcations

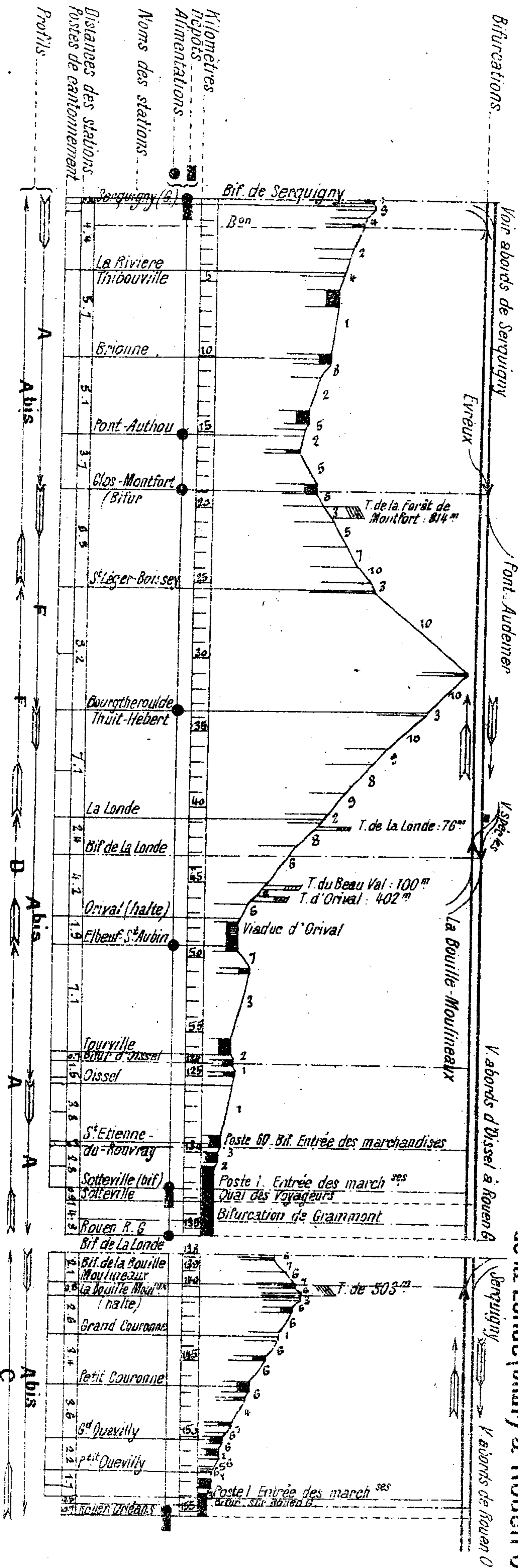
(Vabors de Serqueux)

(Vabors de Chars)

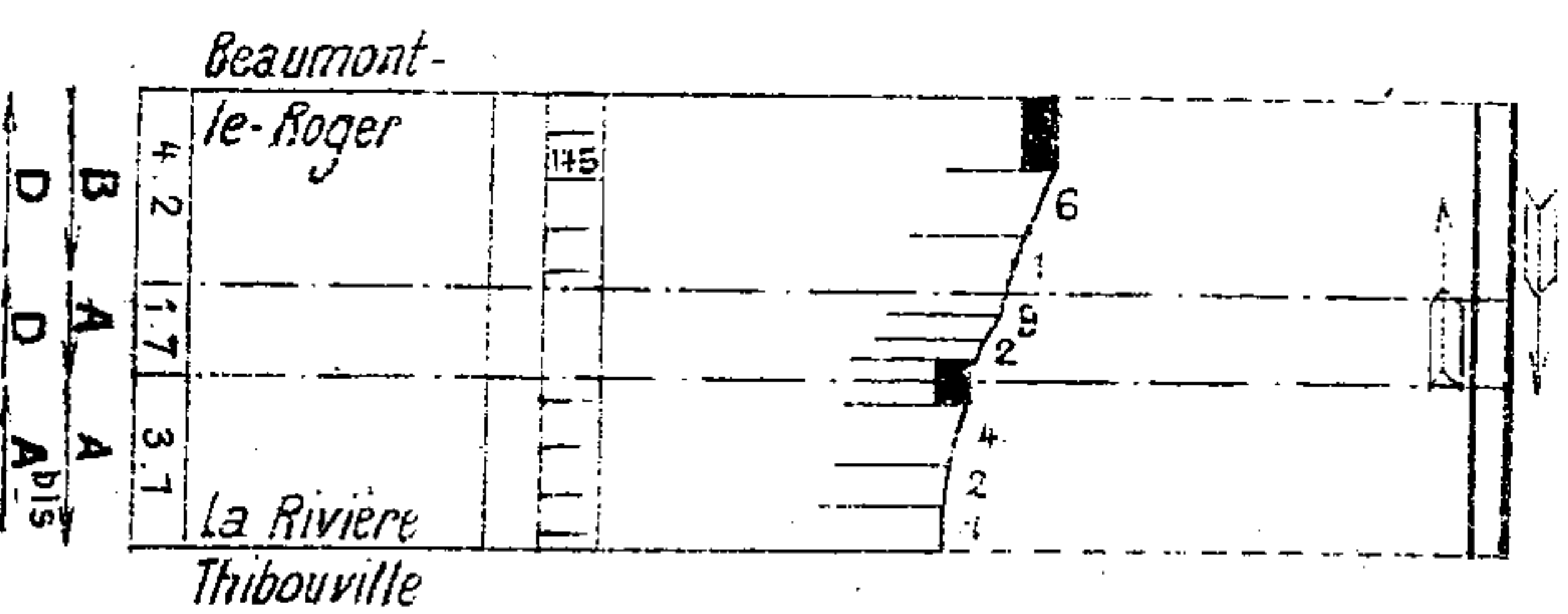


Lignes de : Serquigny (bifur) à Rouen G.

de la Londe (bifur) à Rouen O



Rt de Serquigny

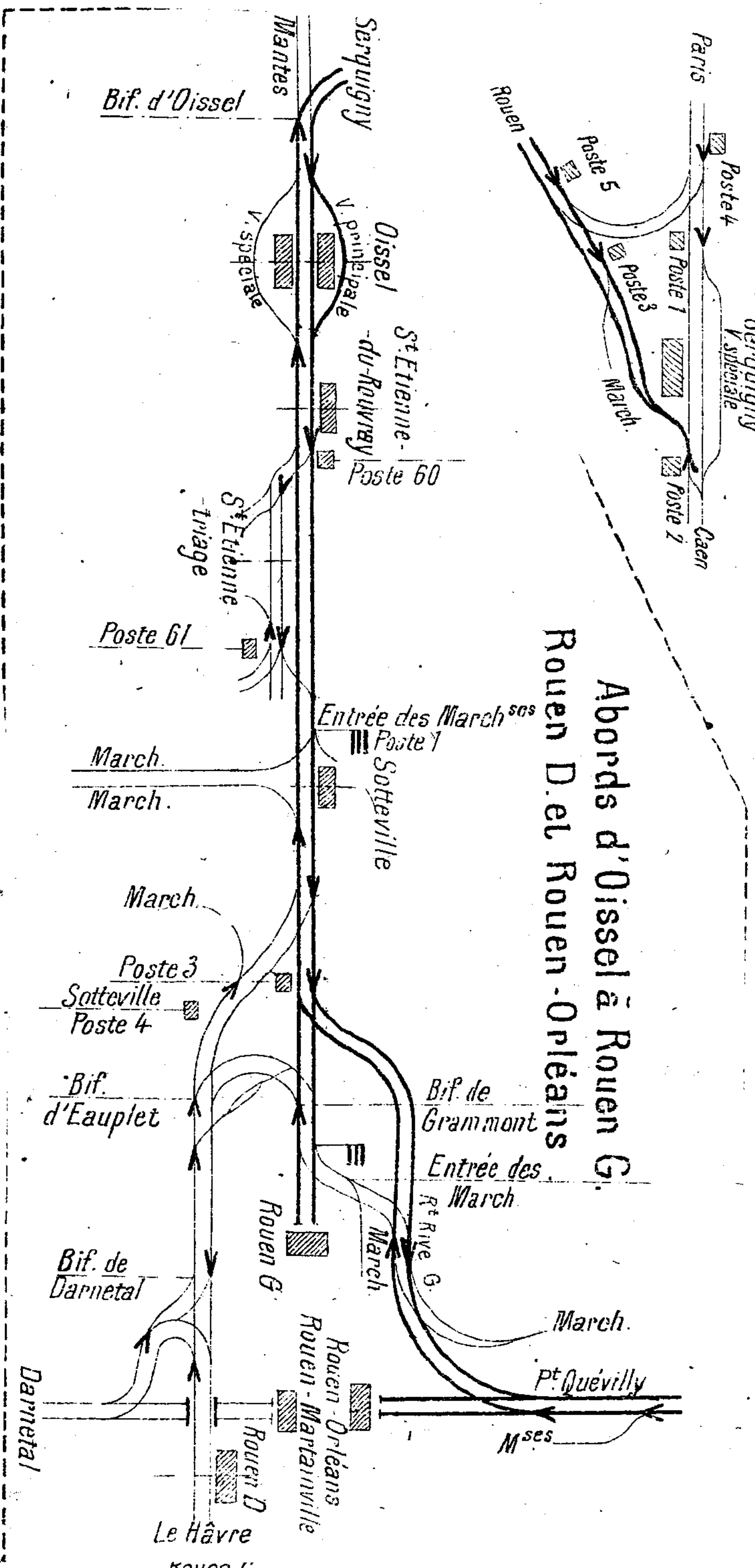


Abords de Serquigny

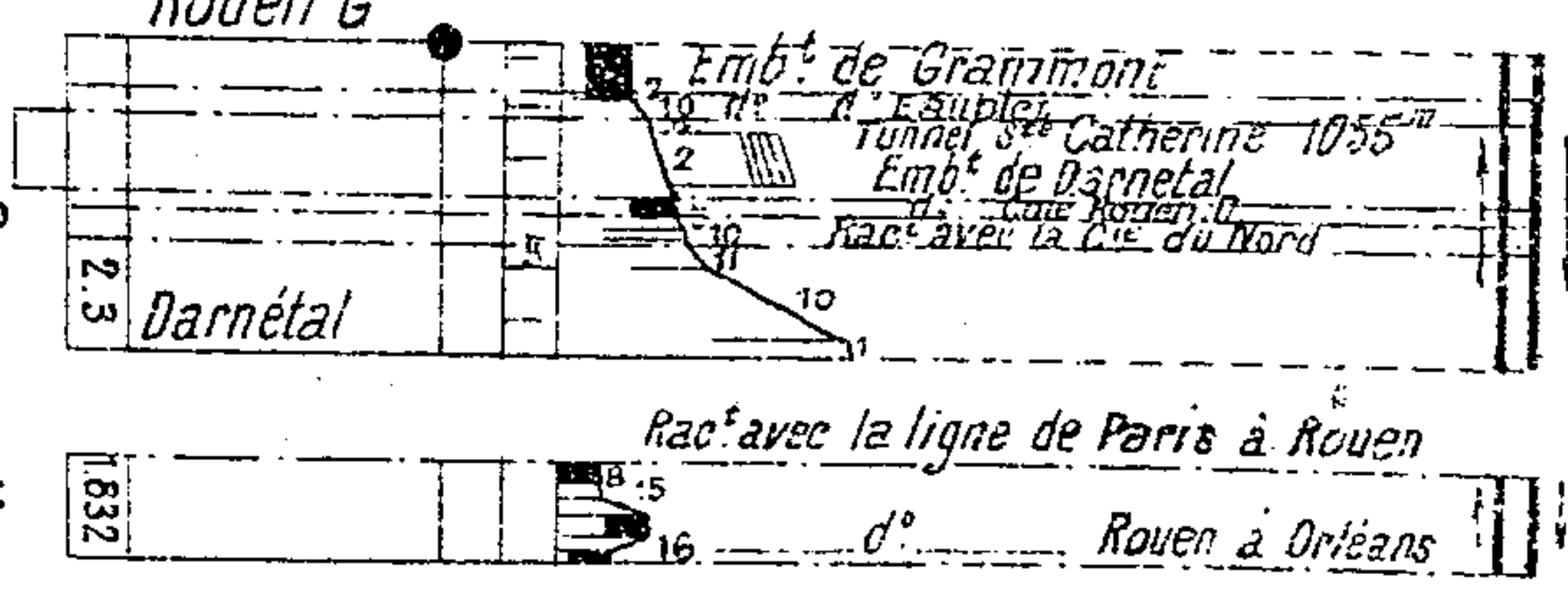
Serquigny

Rt de Rouen Racc: G. à des 2 gares Darnetal de Rouen

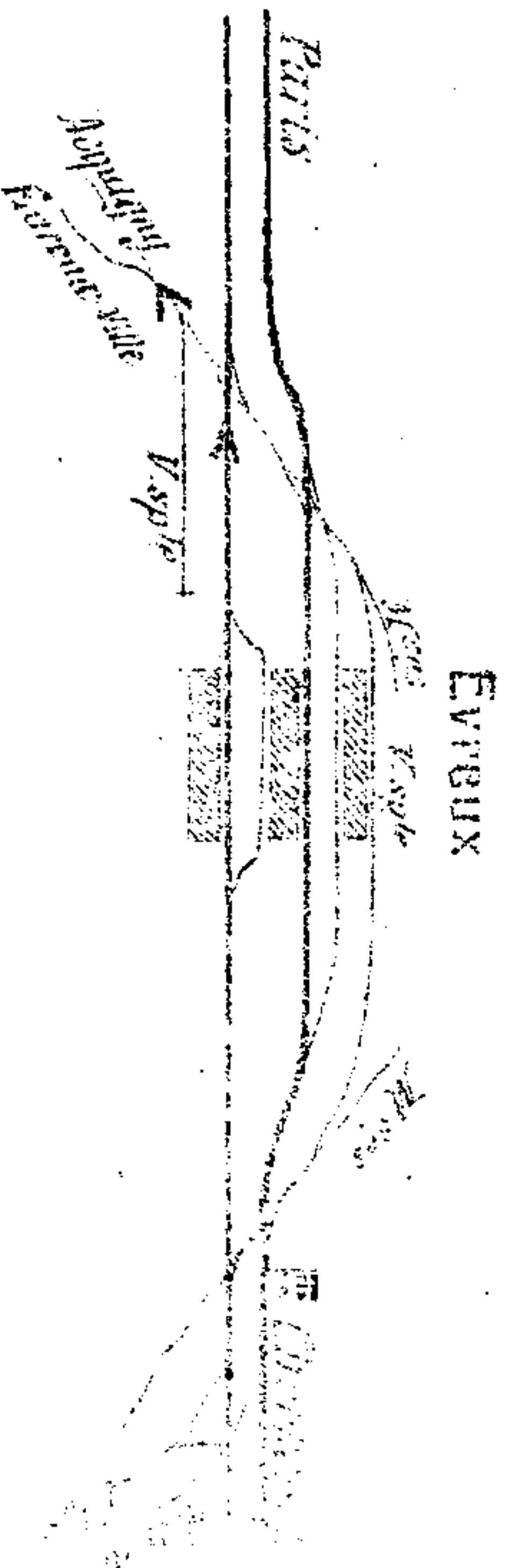
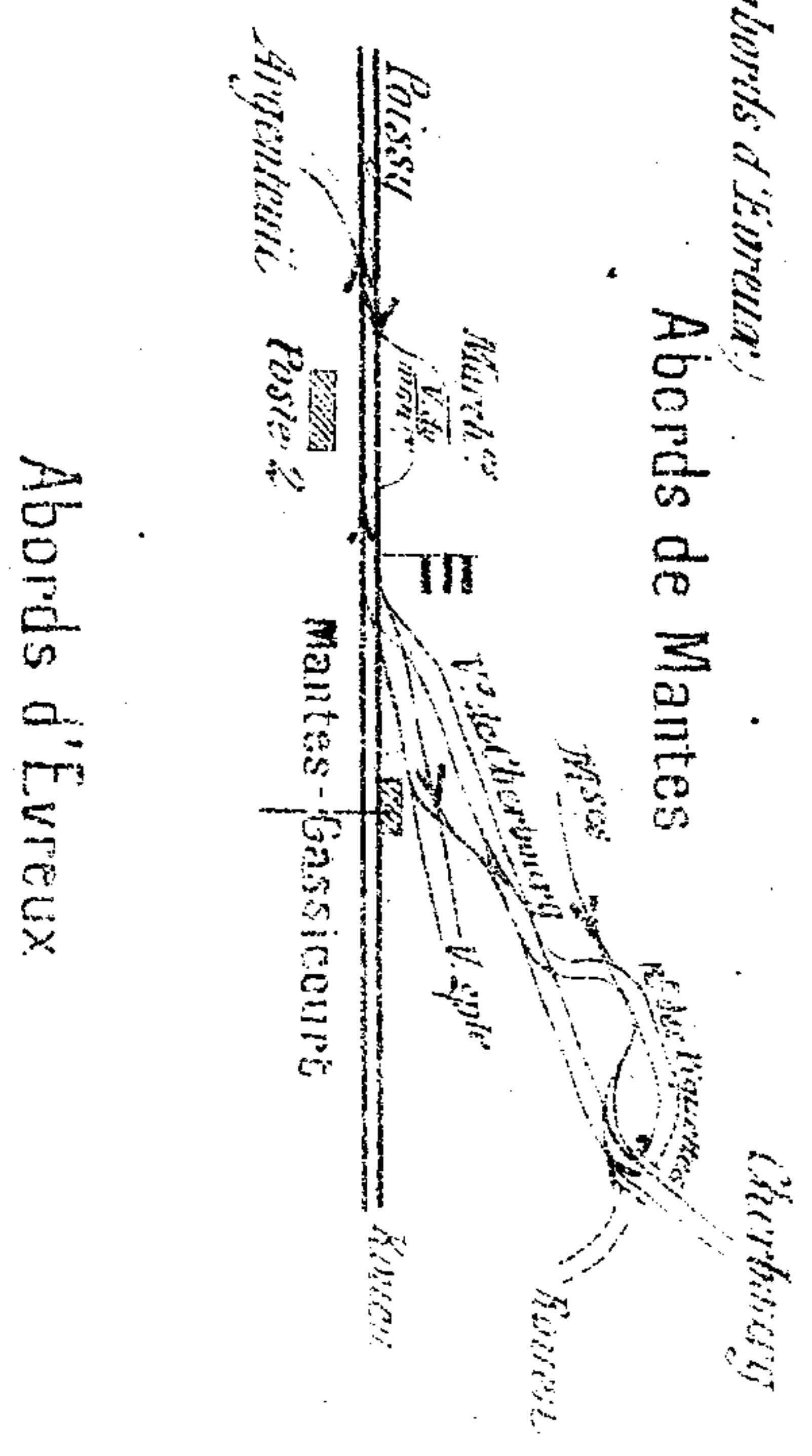
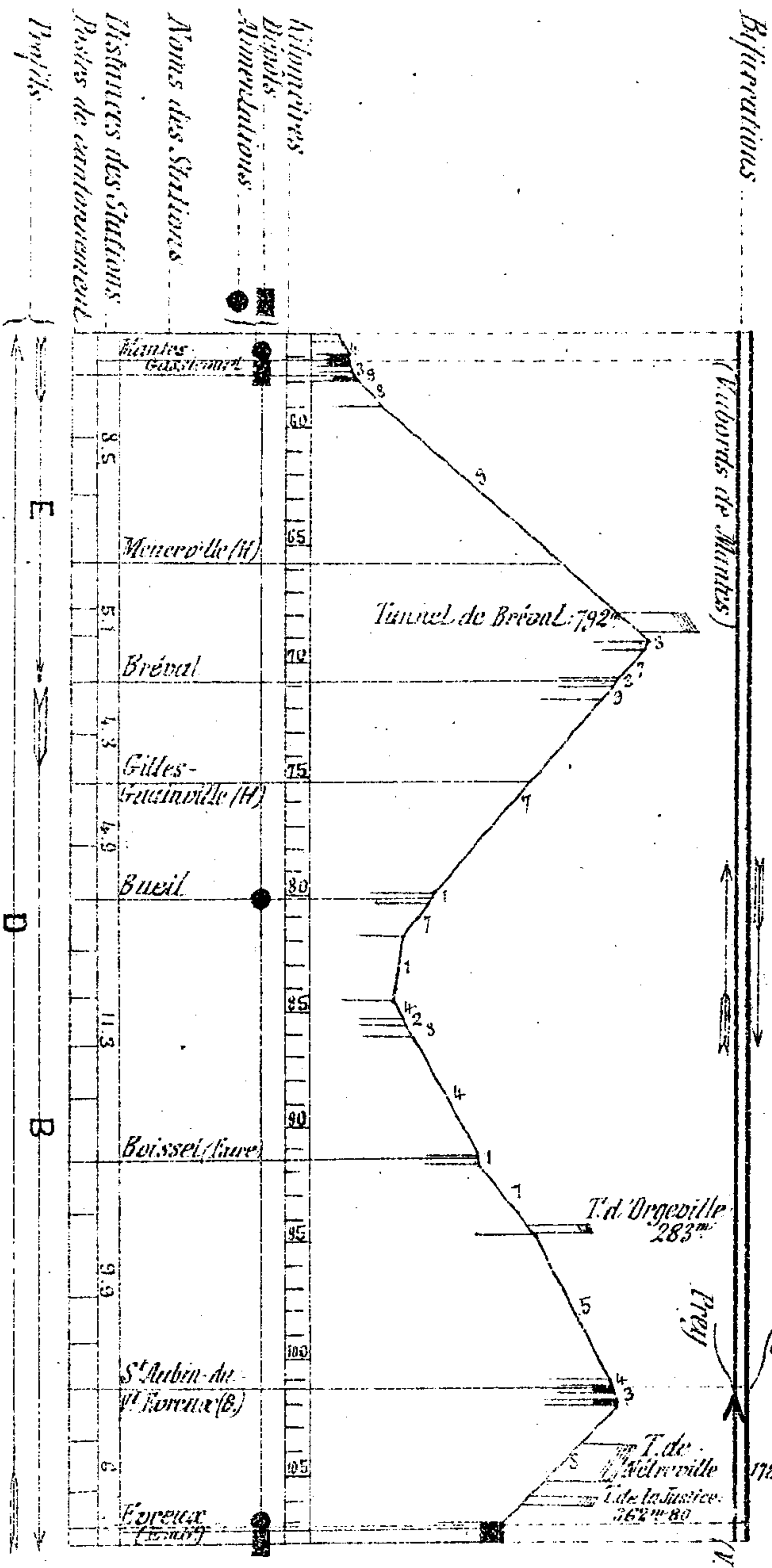
Darnetal



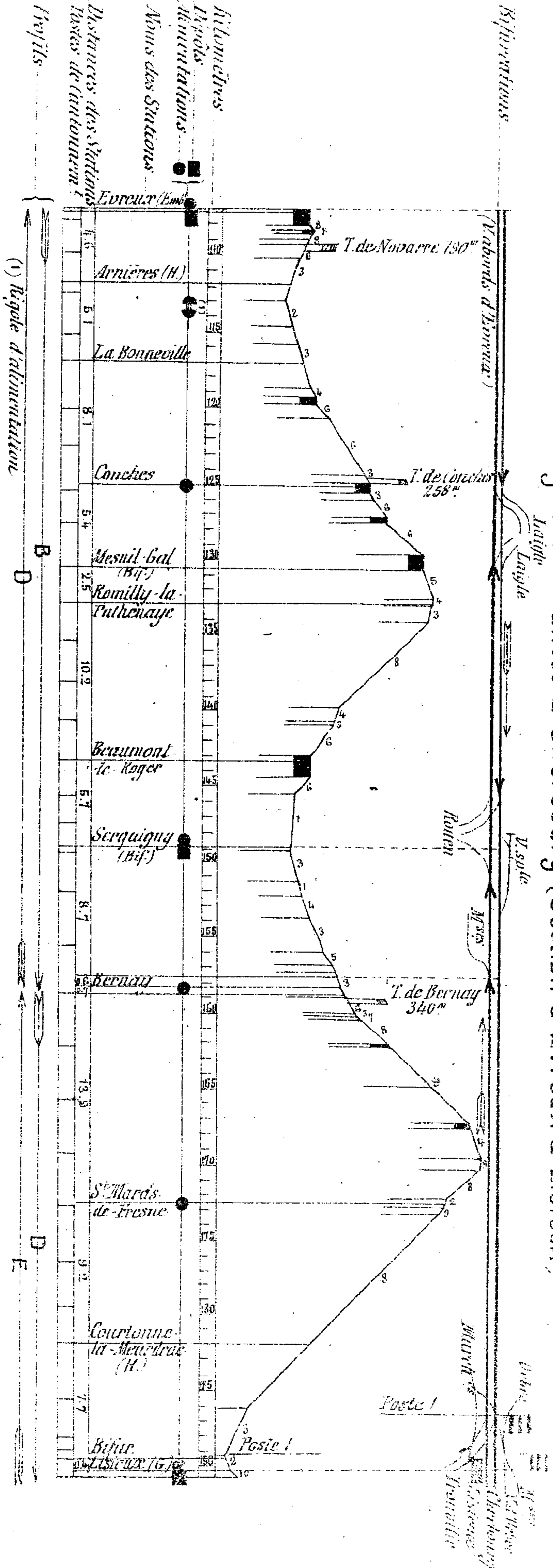
Abords d'Oissel à Rouen G.
Rouen D. el Rouen - Orléans



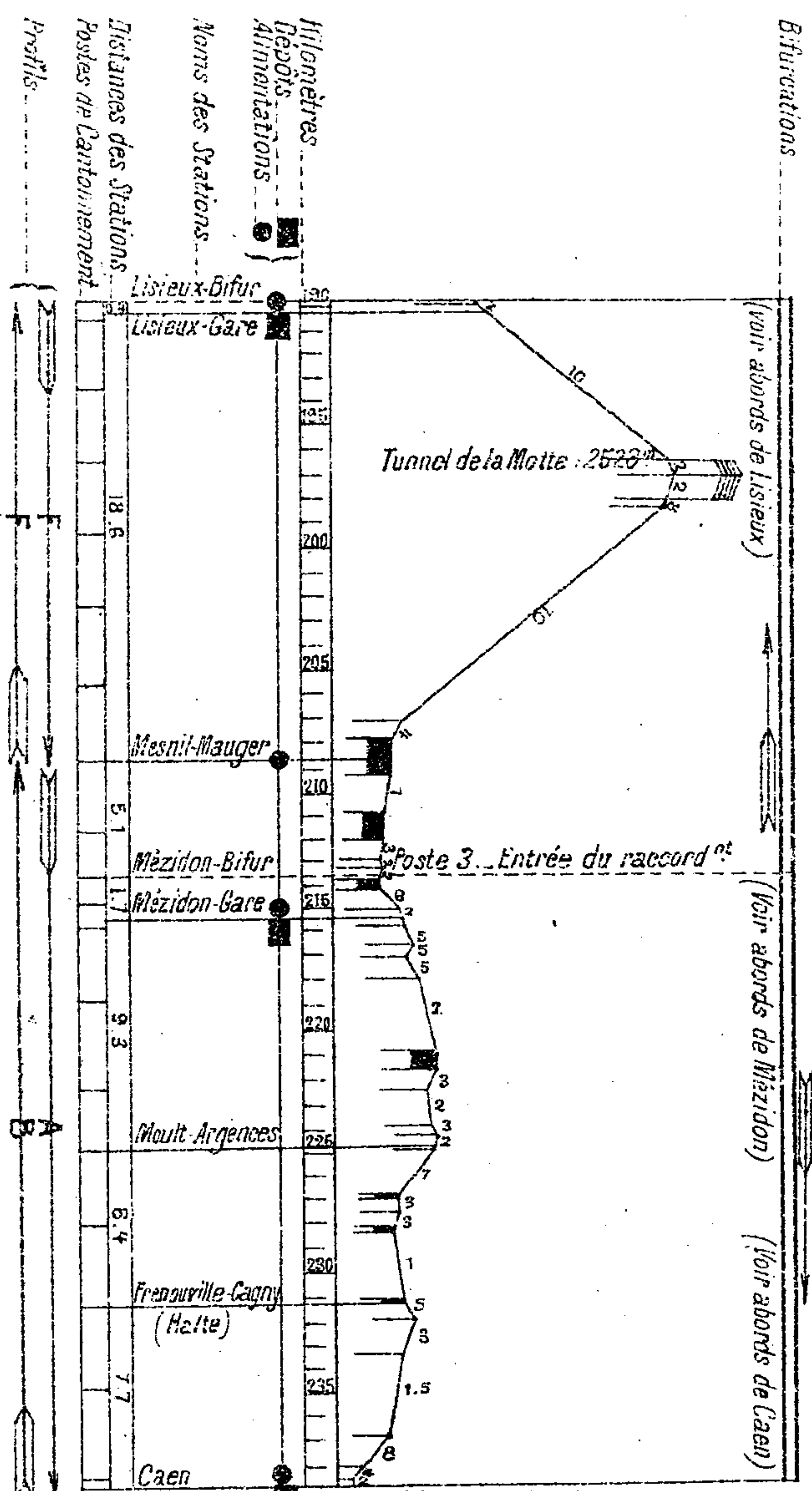
Ligne de Mantes à Cherbourg (Section de Mantes à Evreux)



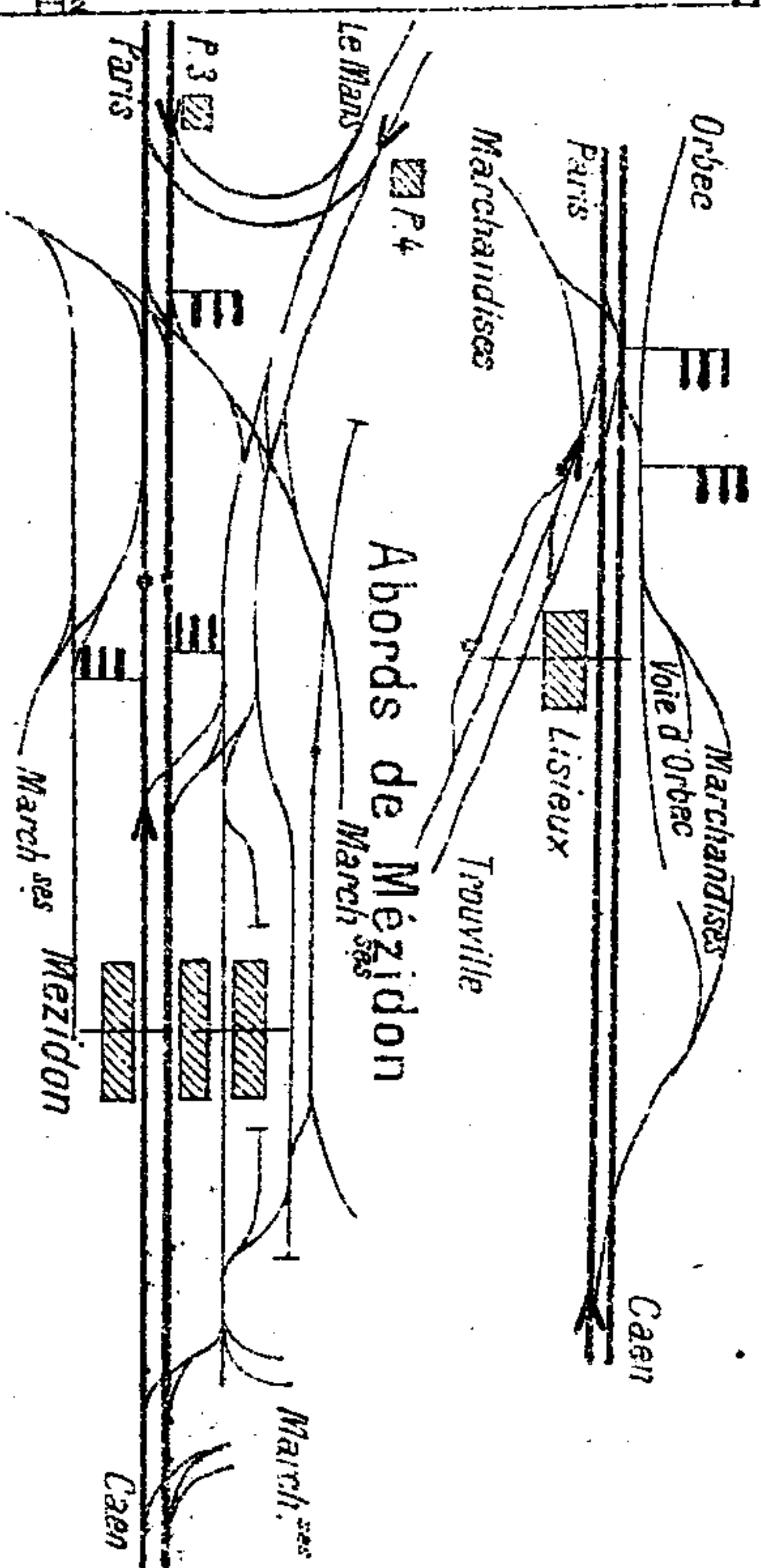
Ligne de Mantes à Cherbourg (Section d'Evreux à Lisieux)



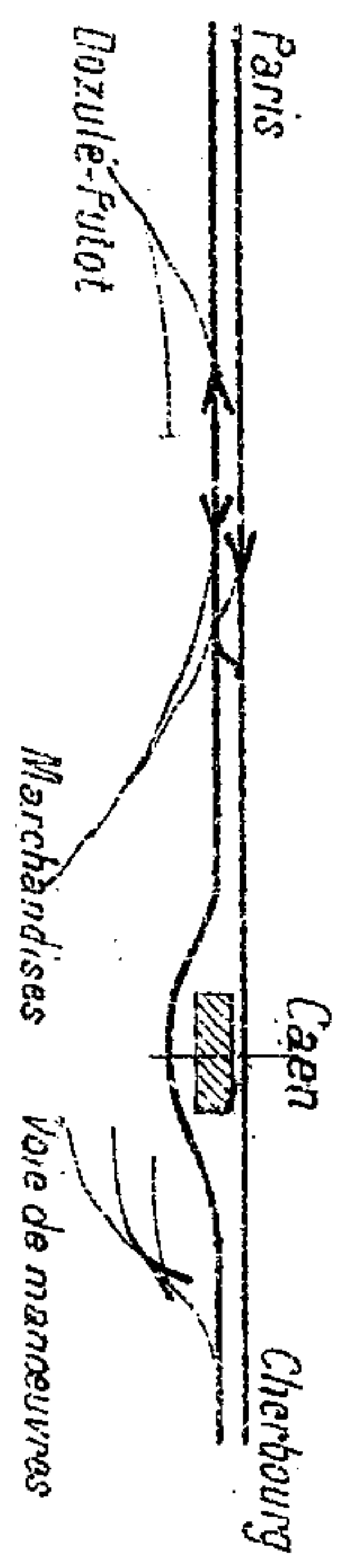
Ligne de Paris à Cherbourg (Section de Lisieux à Caen)



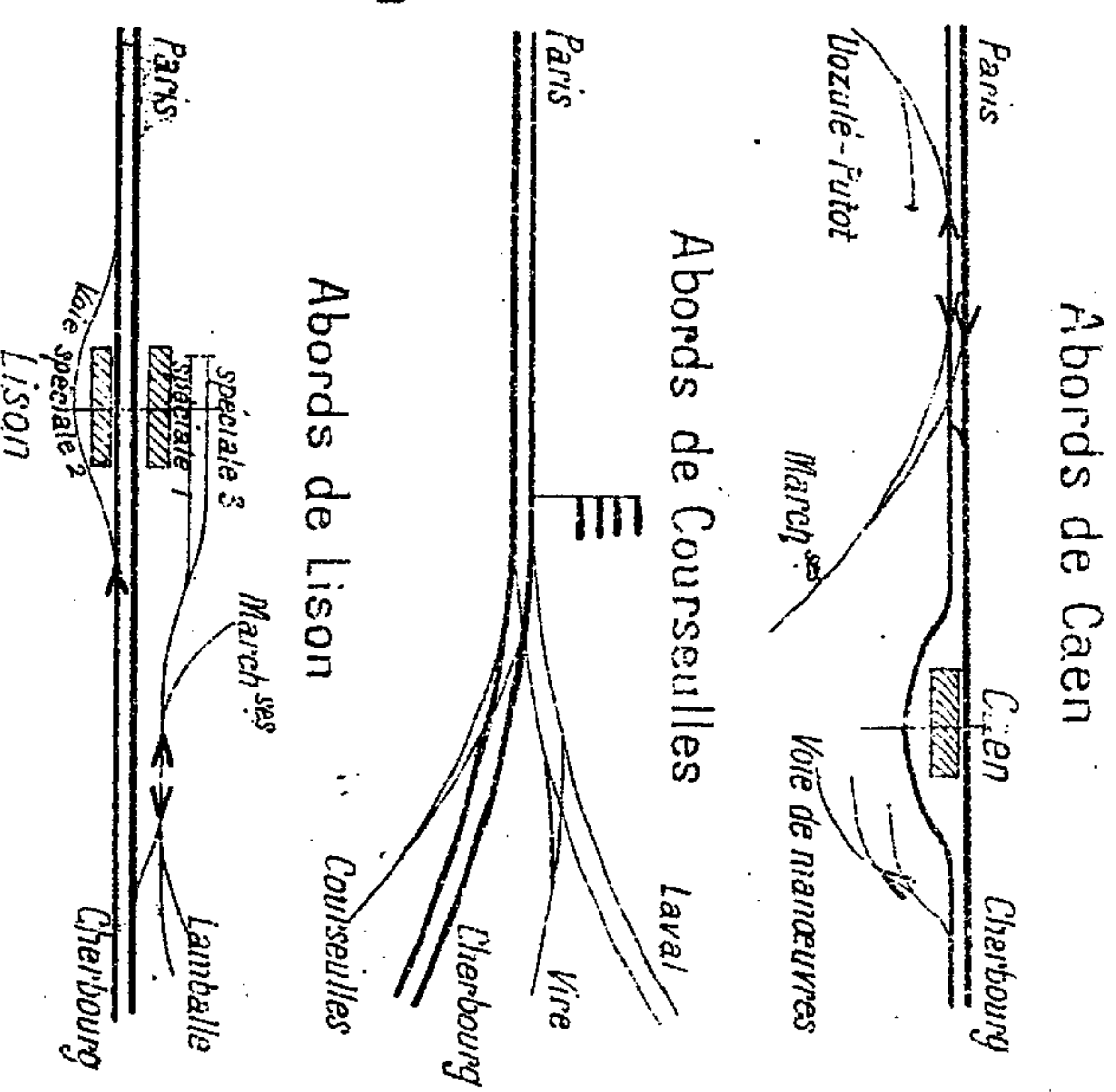
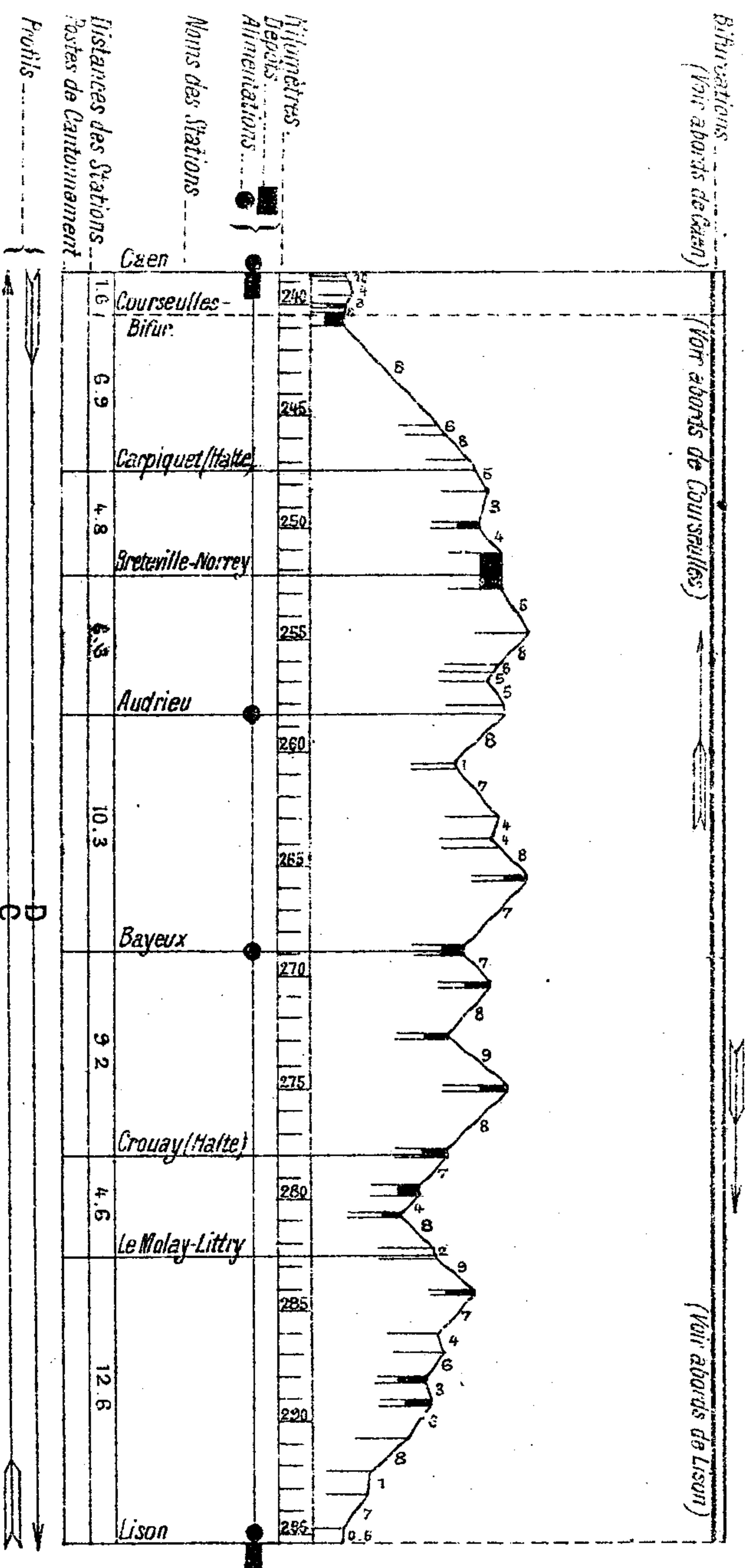
Abords de Lisieux



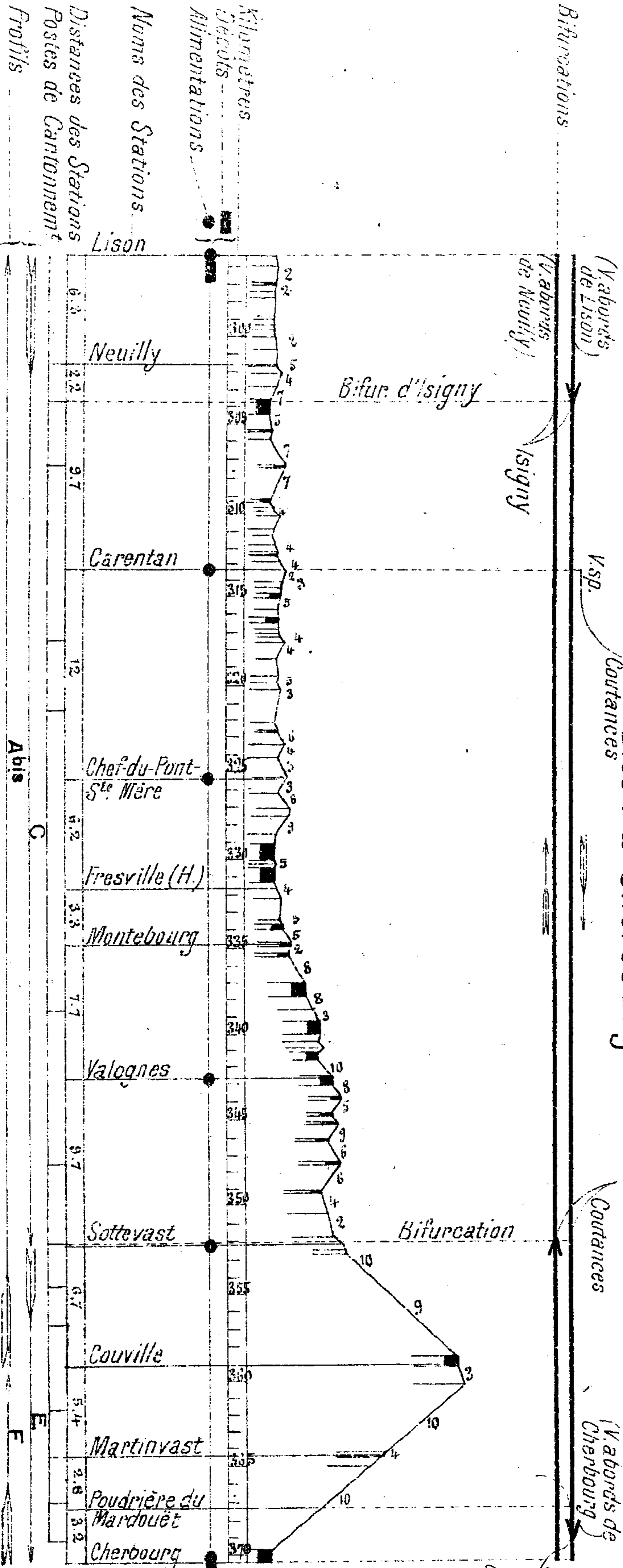
Abords de Caen



Ligne de Paris à Cherbourg (Section de Caen à Lison)



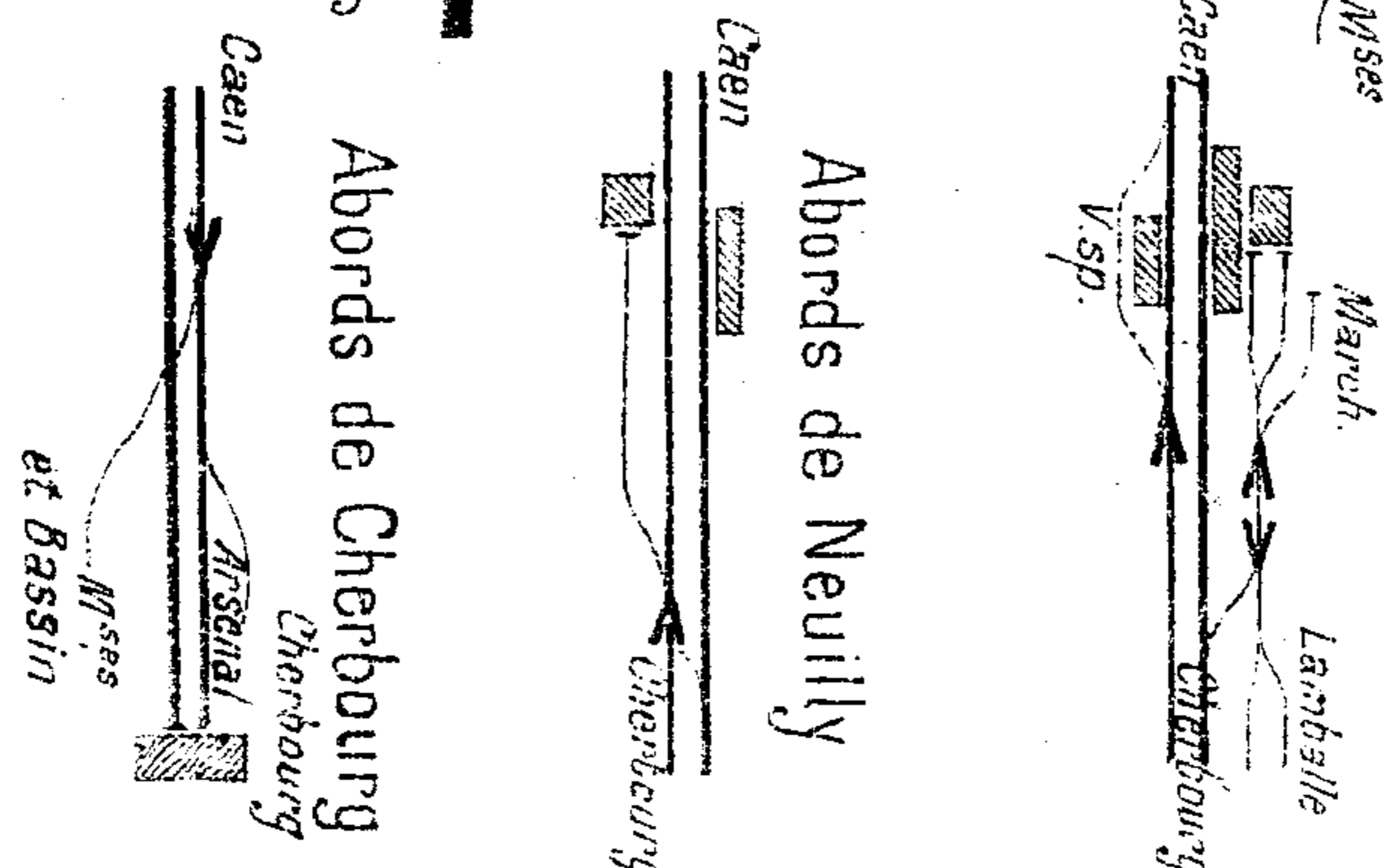
Lison à Cherbourg



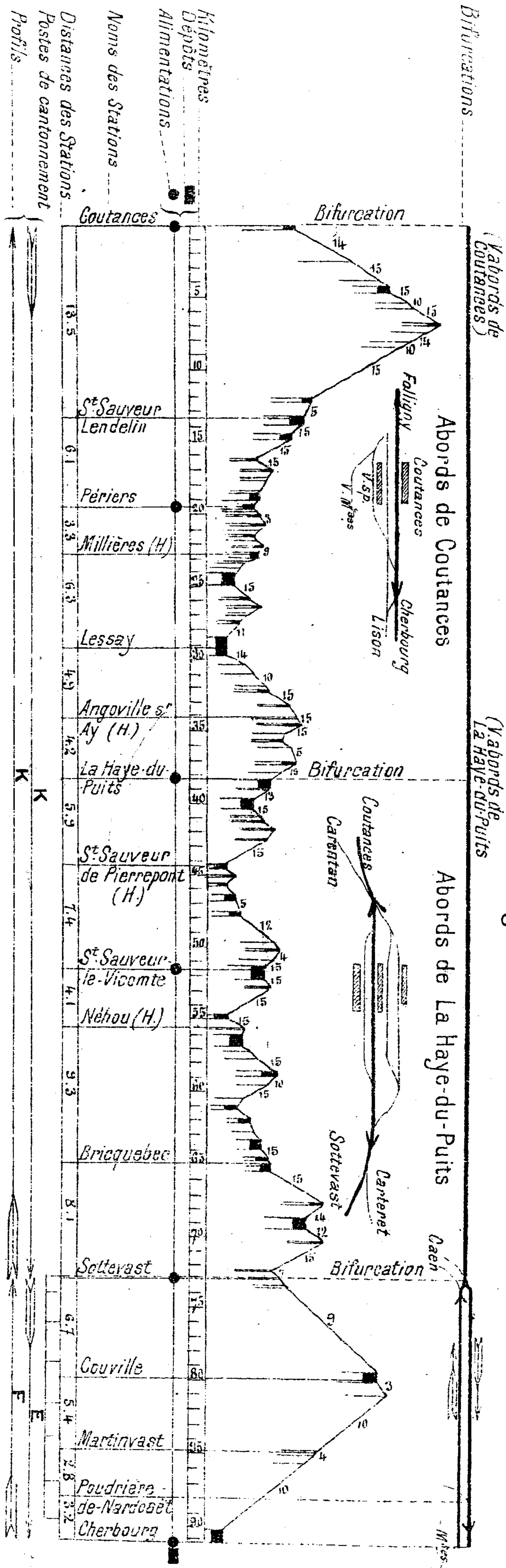
Abords de Lison

Abords de Neuilly

Abords de Cherbourg

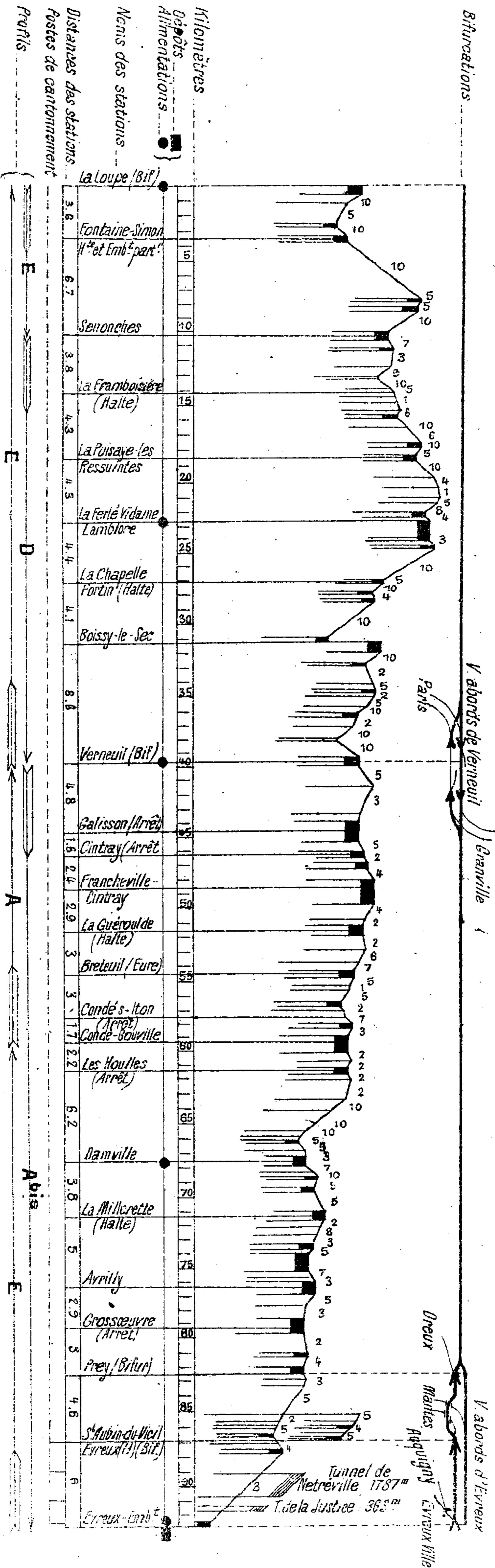


Coutances à Cherbourg



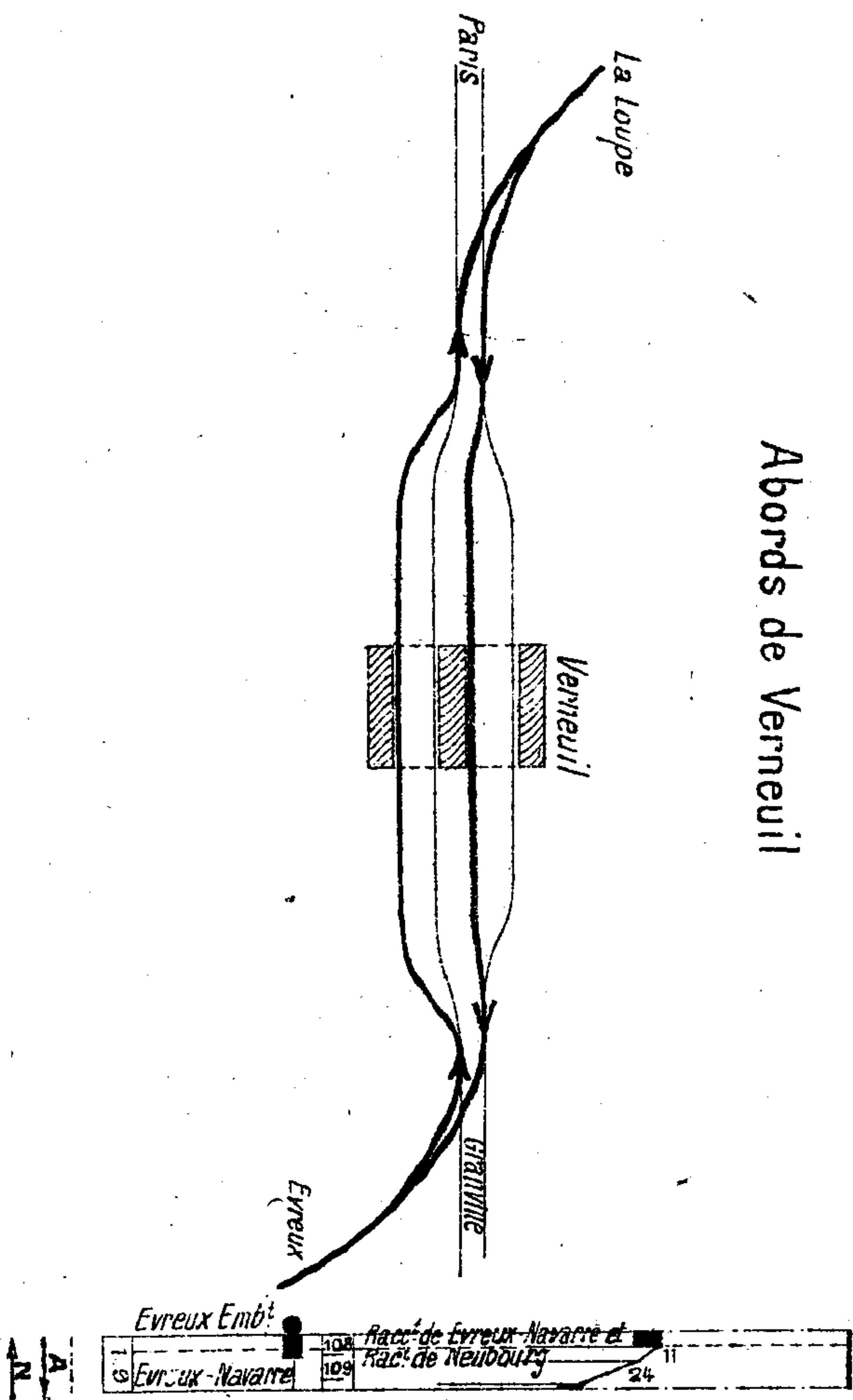
Ligne de La Loupe à Évreux - Embranchement

Pl. 22

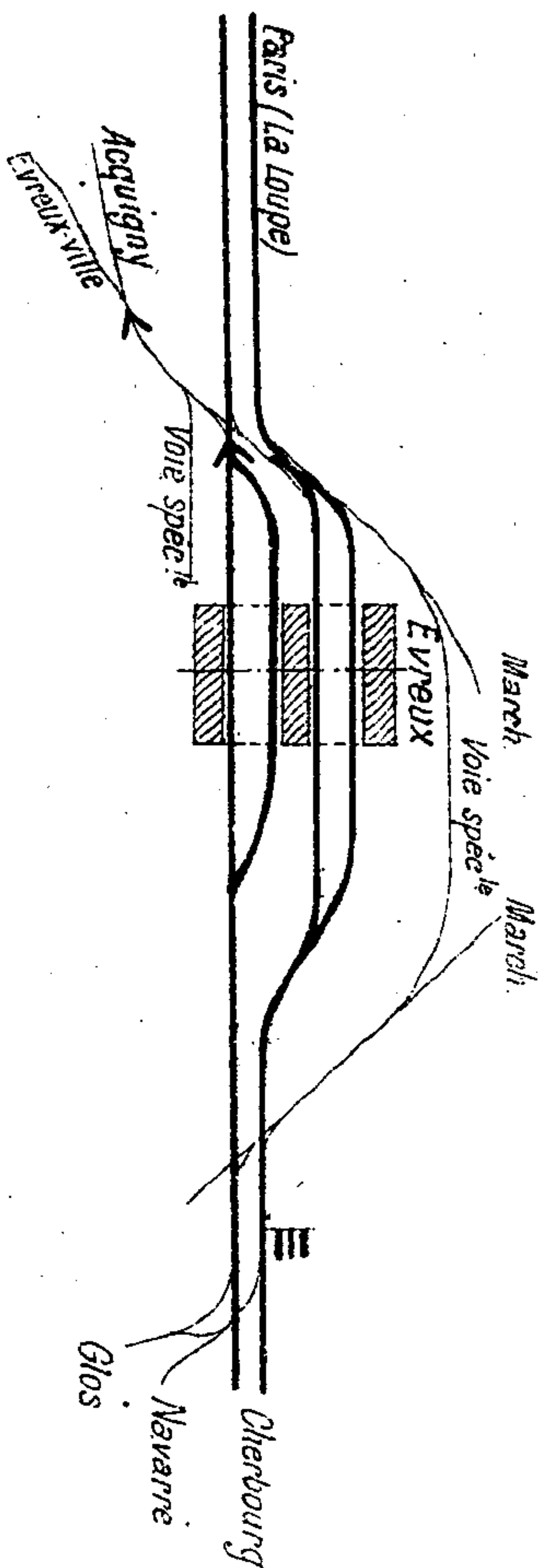


Évreux - État à
Évreux - Navarre

Abords de Verneuil



Abords d'Évreux

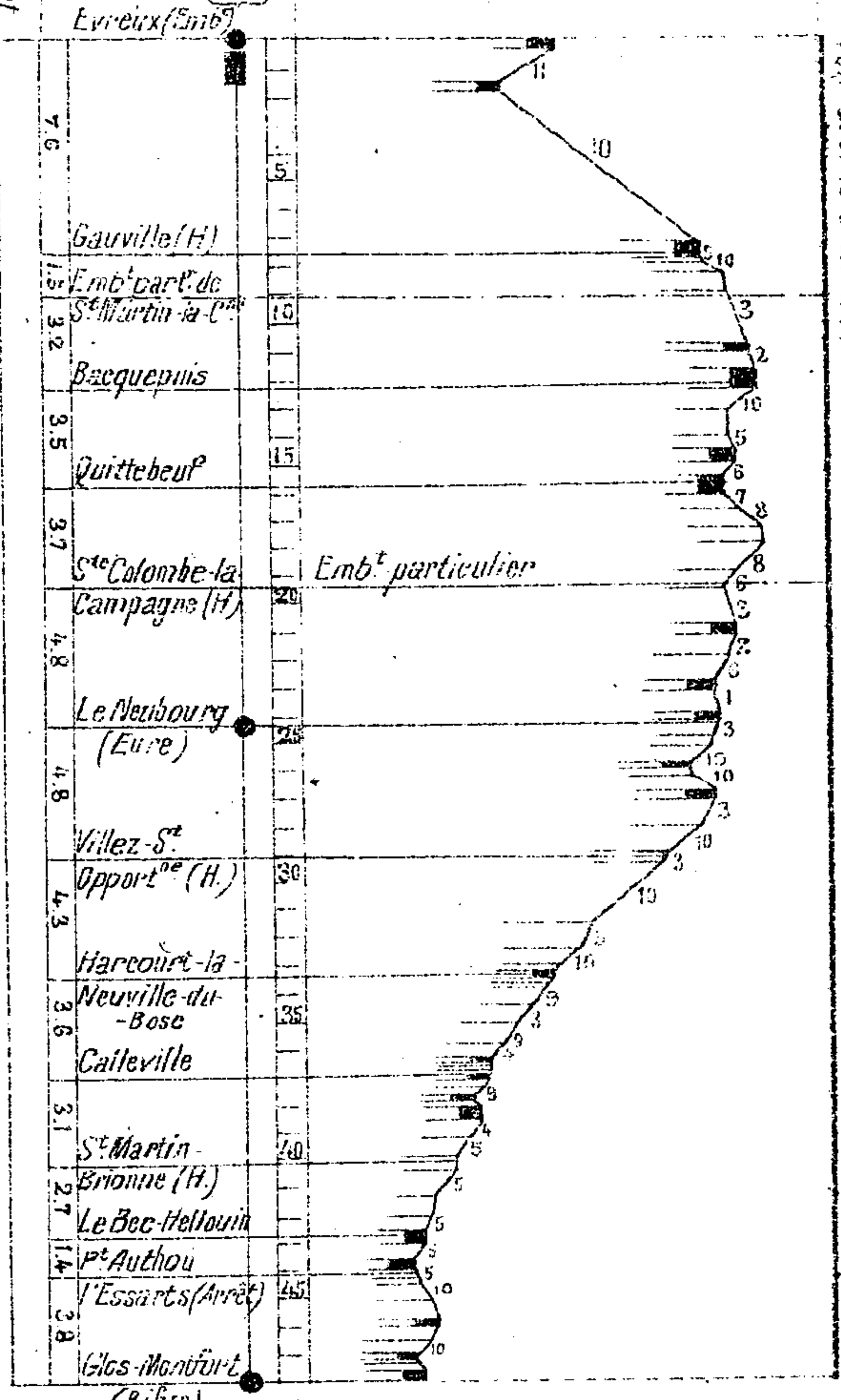


Ligne d'Evreux à Glos-Montfort

Bifurcations

Voir abords d'Evreux

Voir abords de Glos-Montfort



Kilomètres

Dépôts

Alimentations

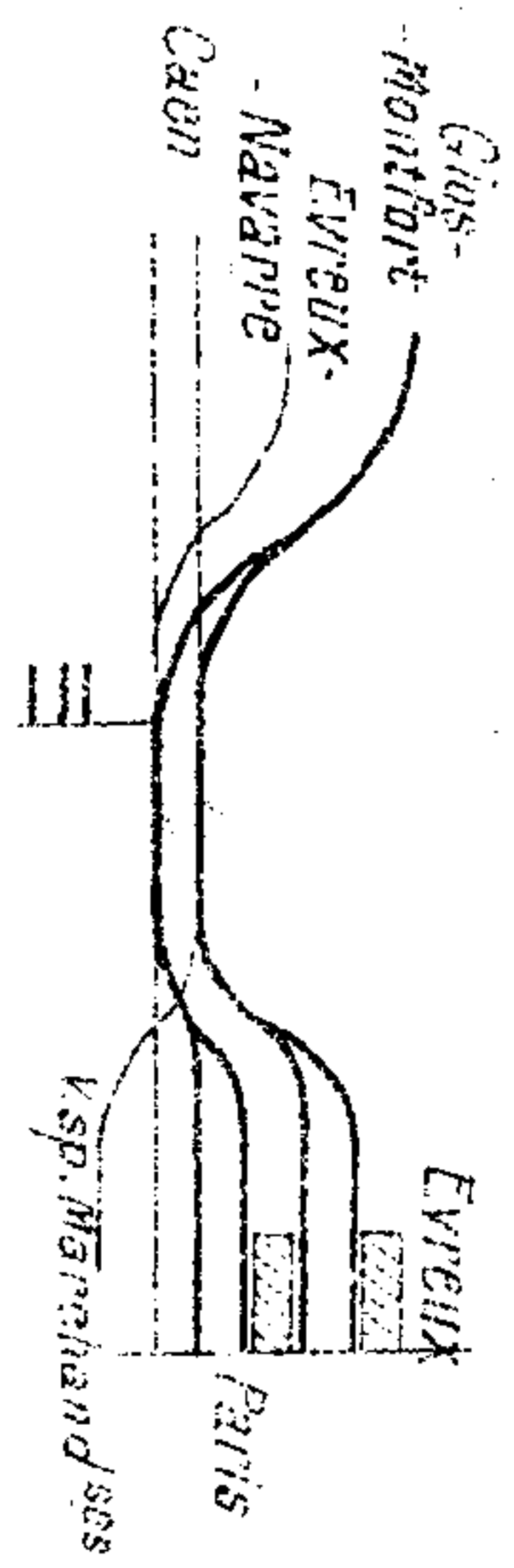
Noms des Stations

Distances des Stations


Profils

Profils de cantonnement

Abords d'Evreux



Abords de Glos-Montfort

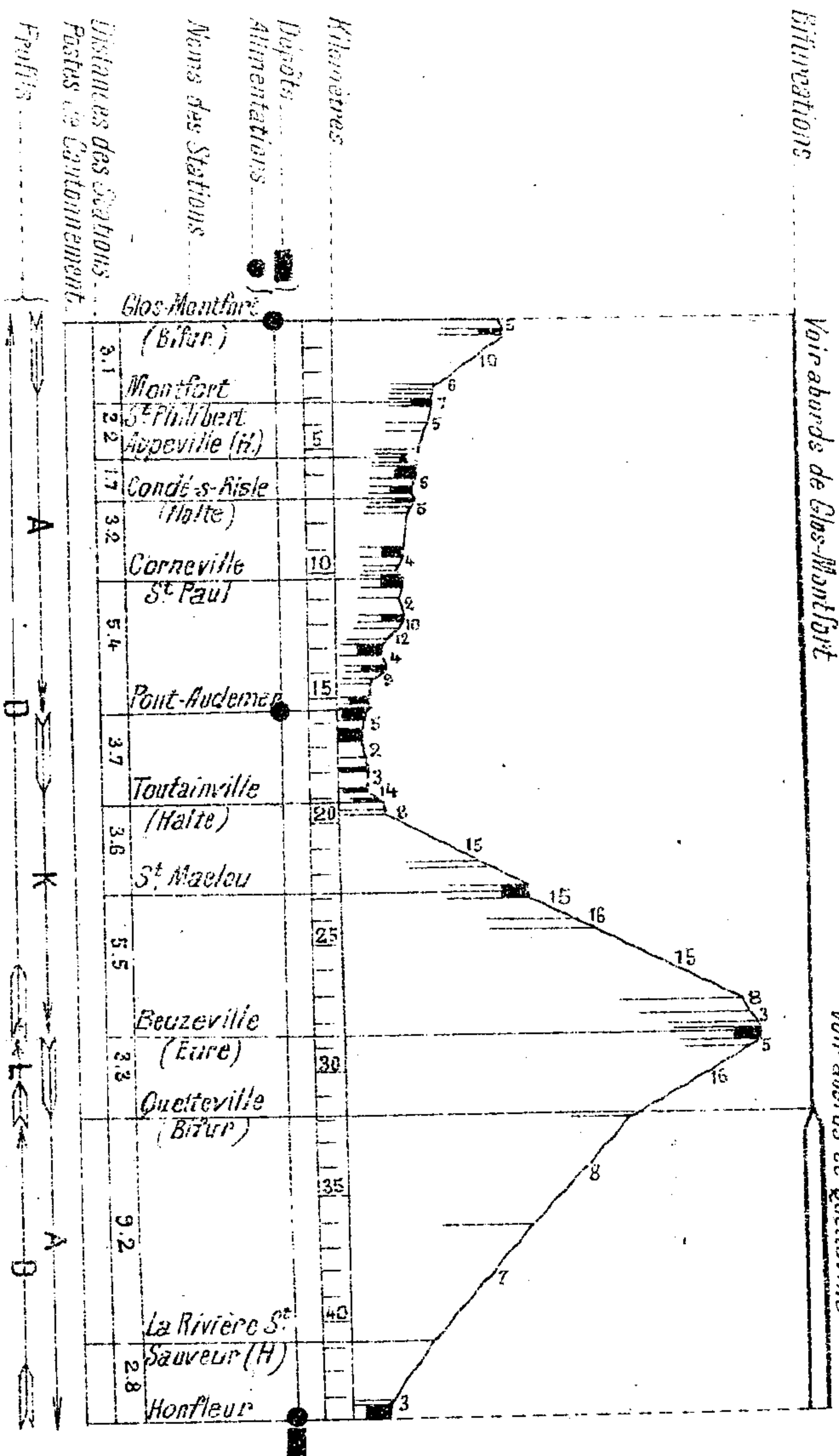


Ligne de Glos-Montfort à Honfleur


Bifurcations

Voir abords de Glos-Montfort

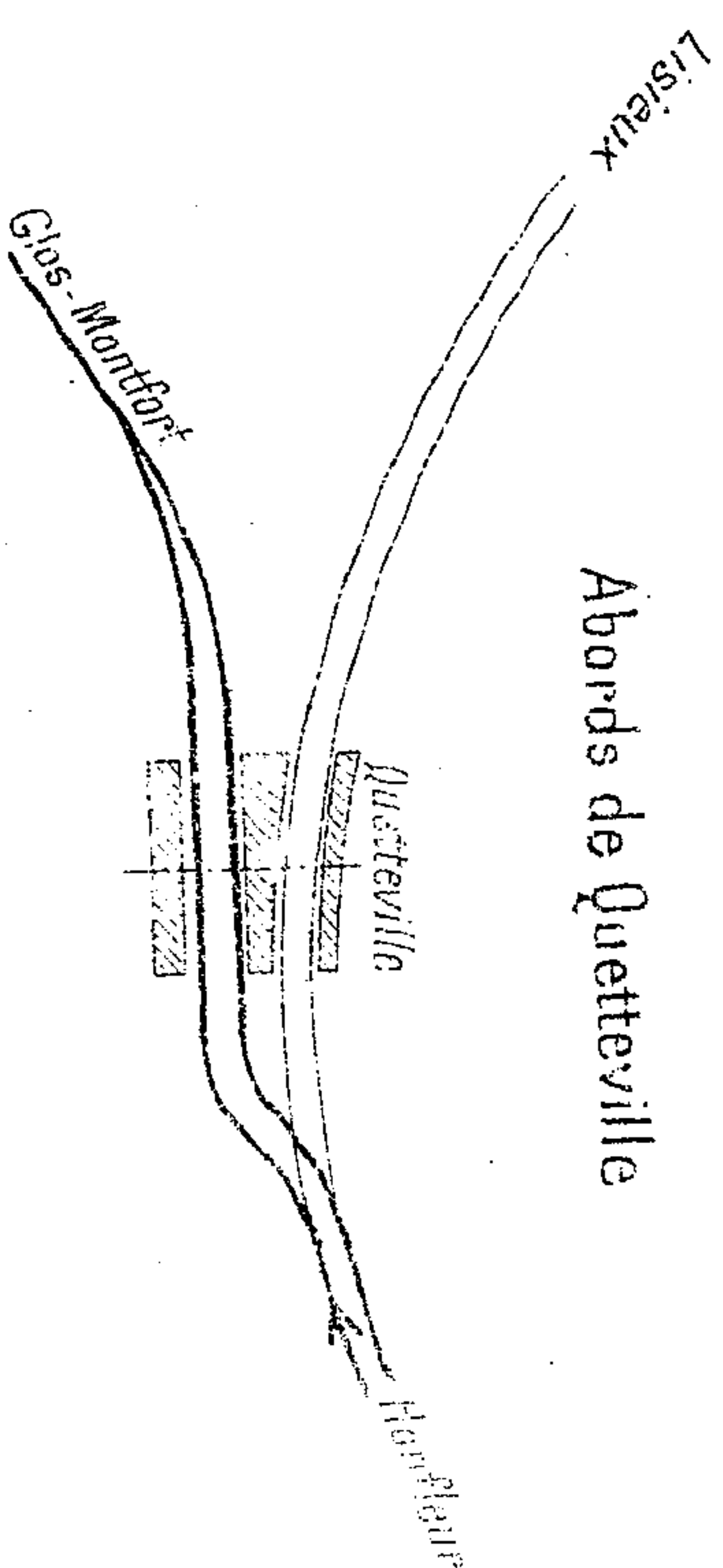
Voir abords de Quetteville



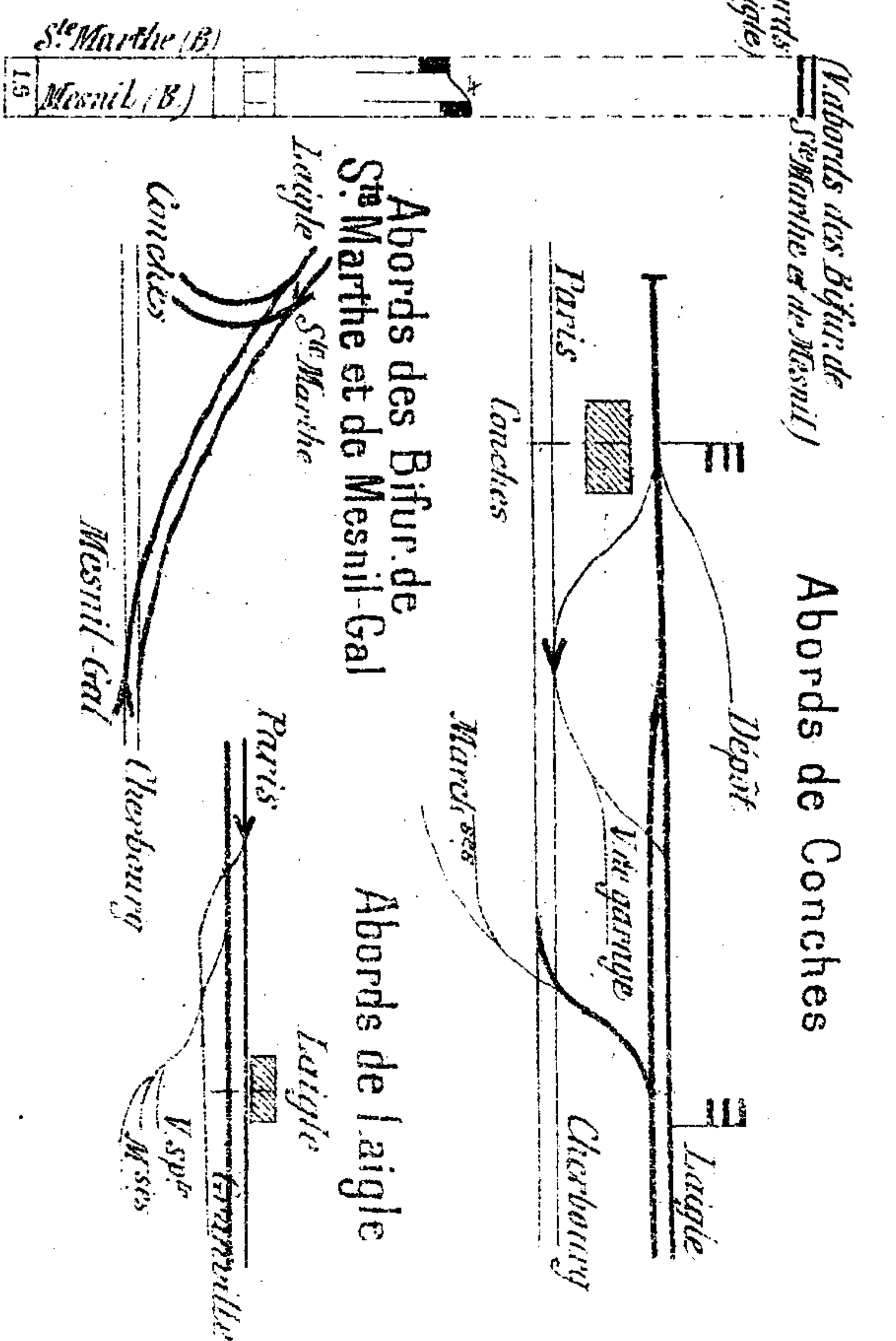
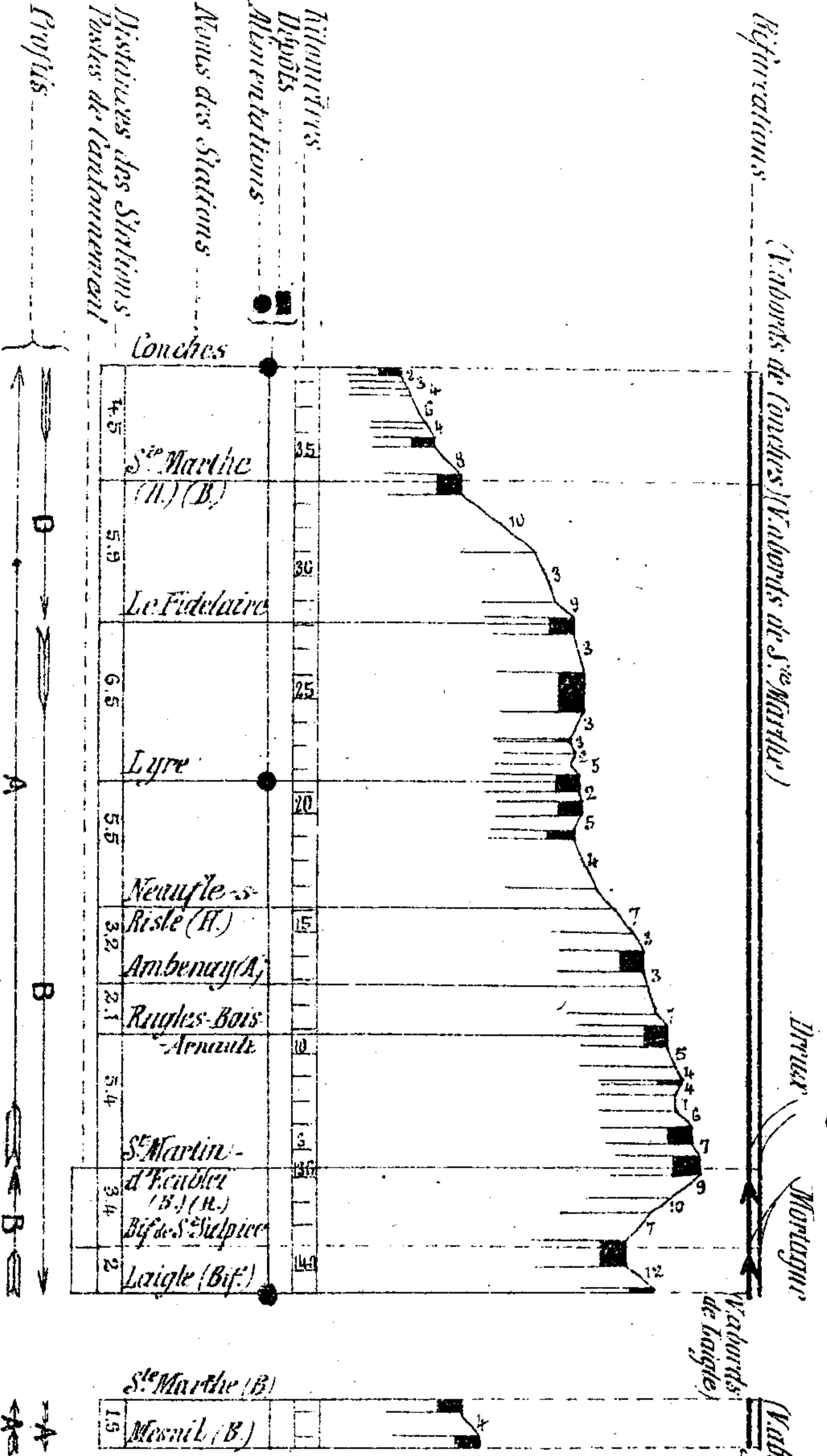
Abords de Glos-Montfort



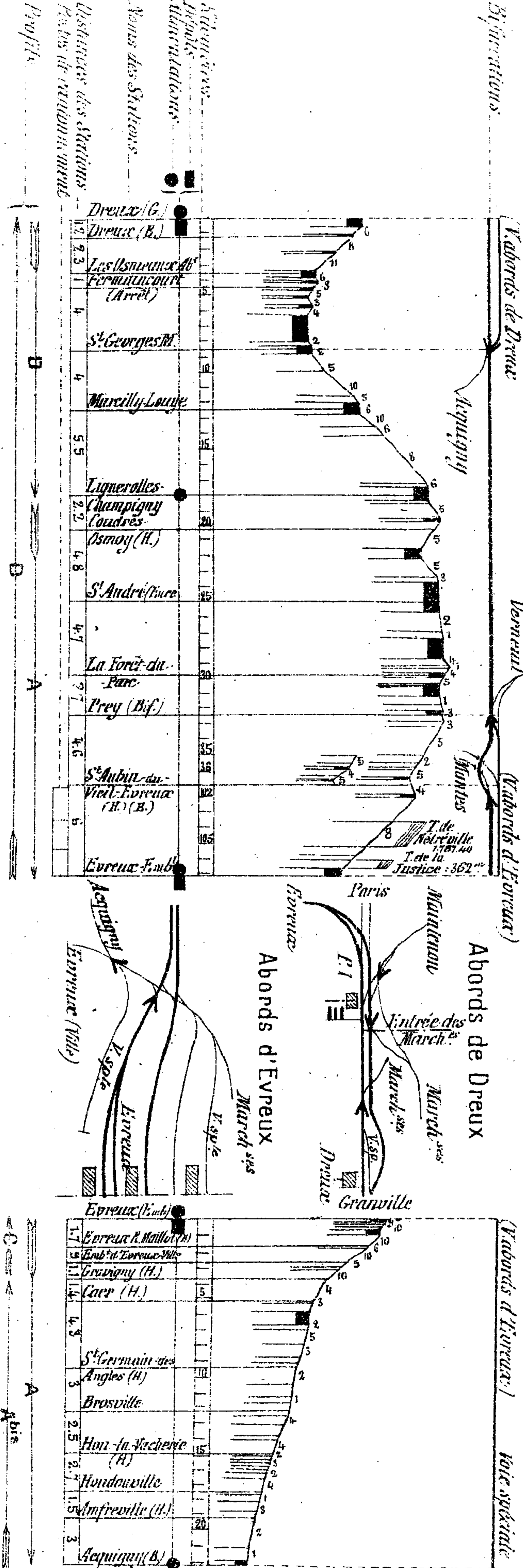
Abords de Quetteville



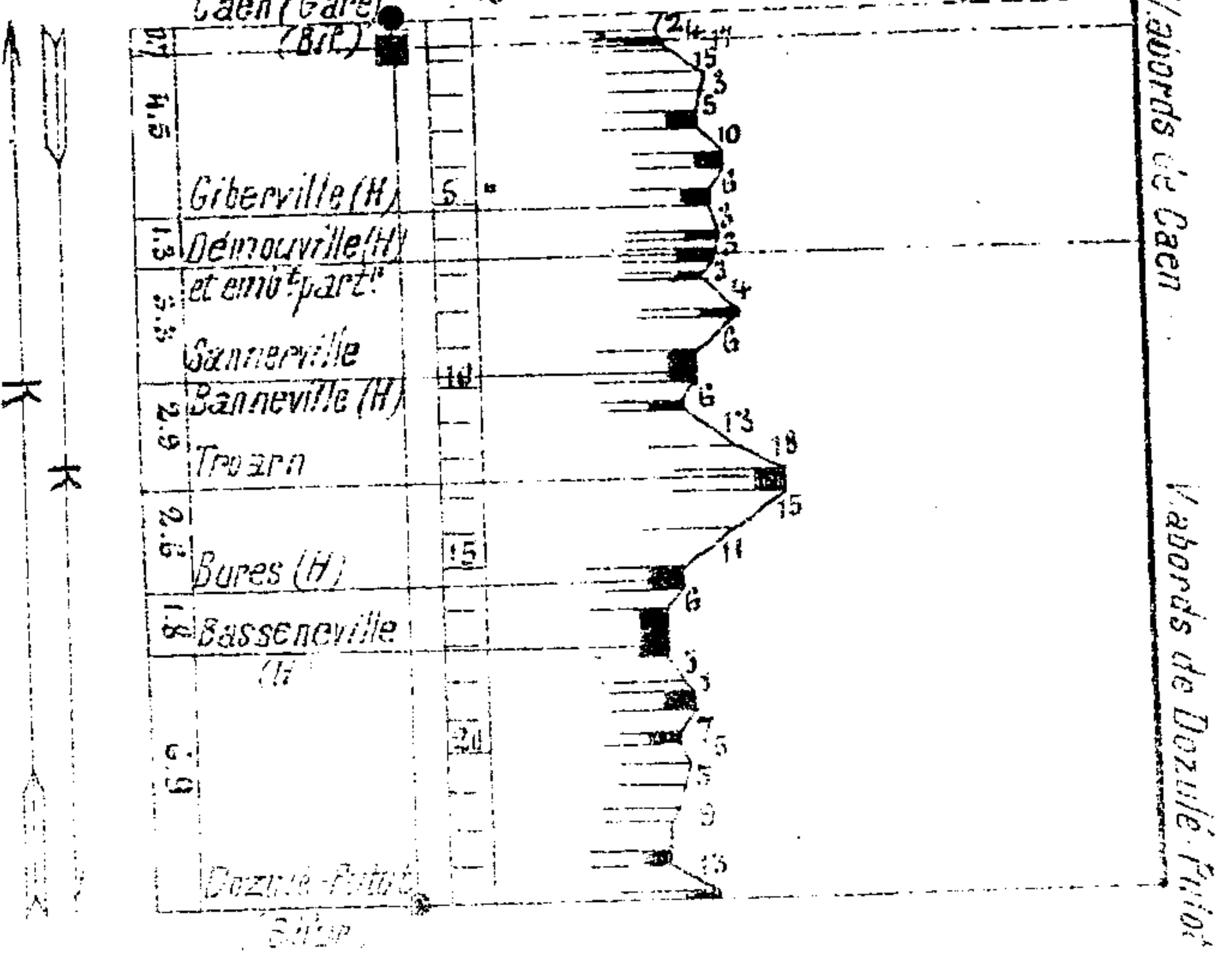

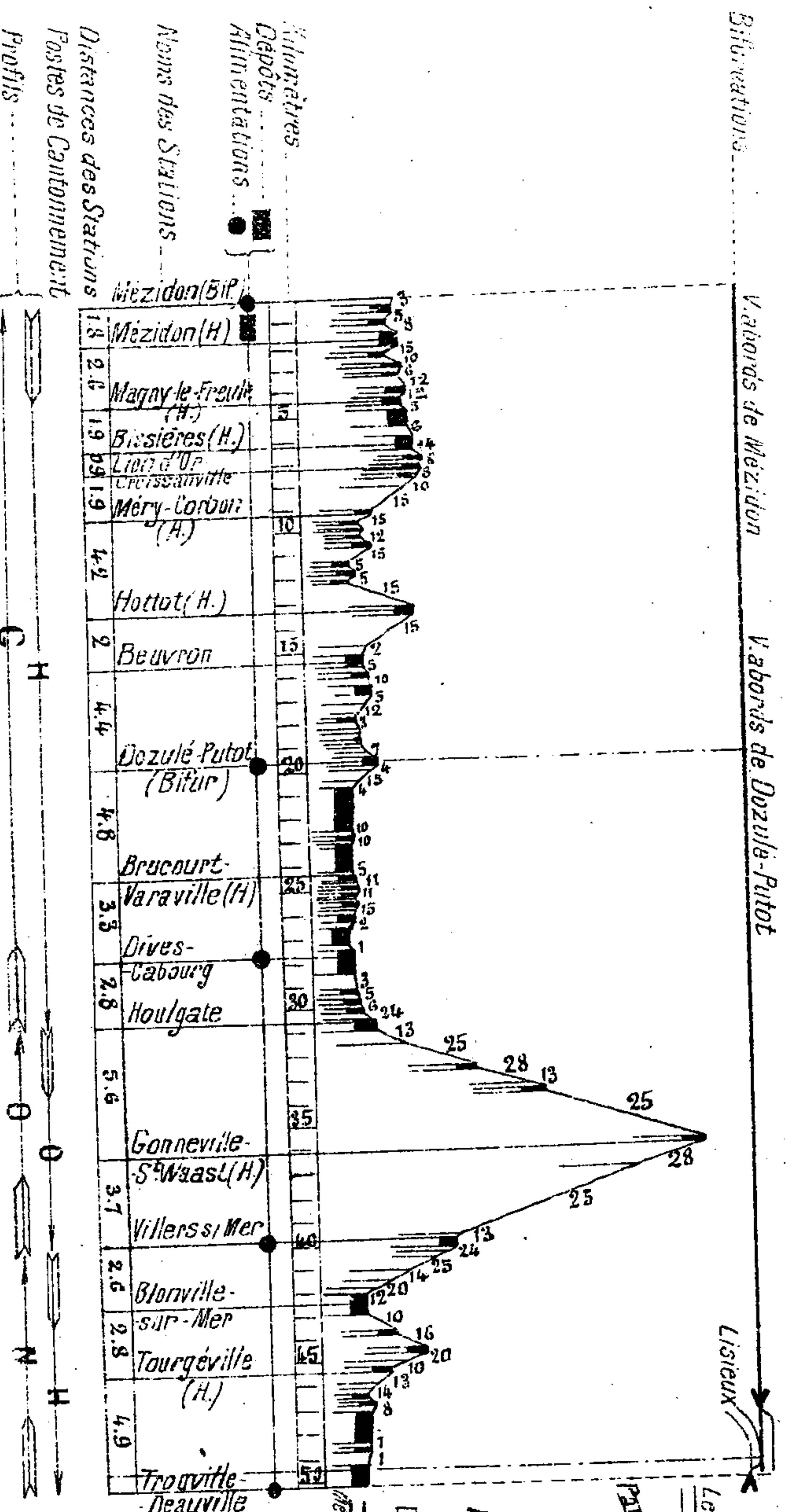
Ligne de Conches à Laigle et bifurcation



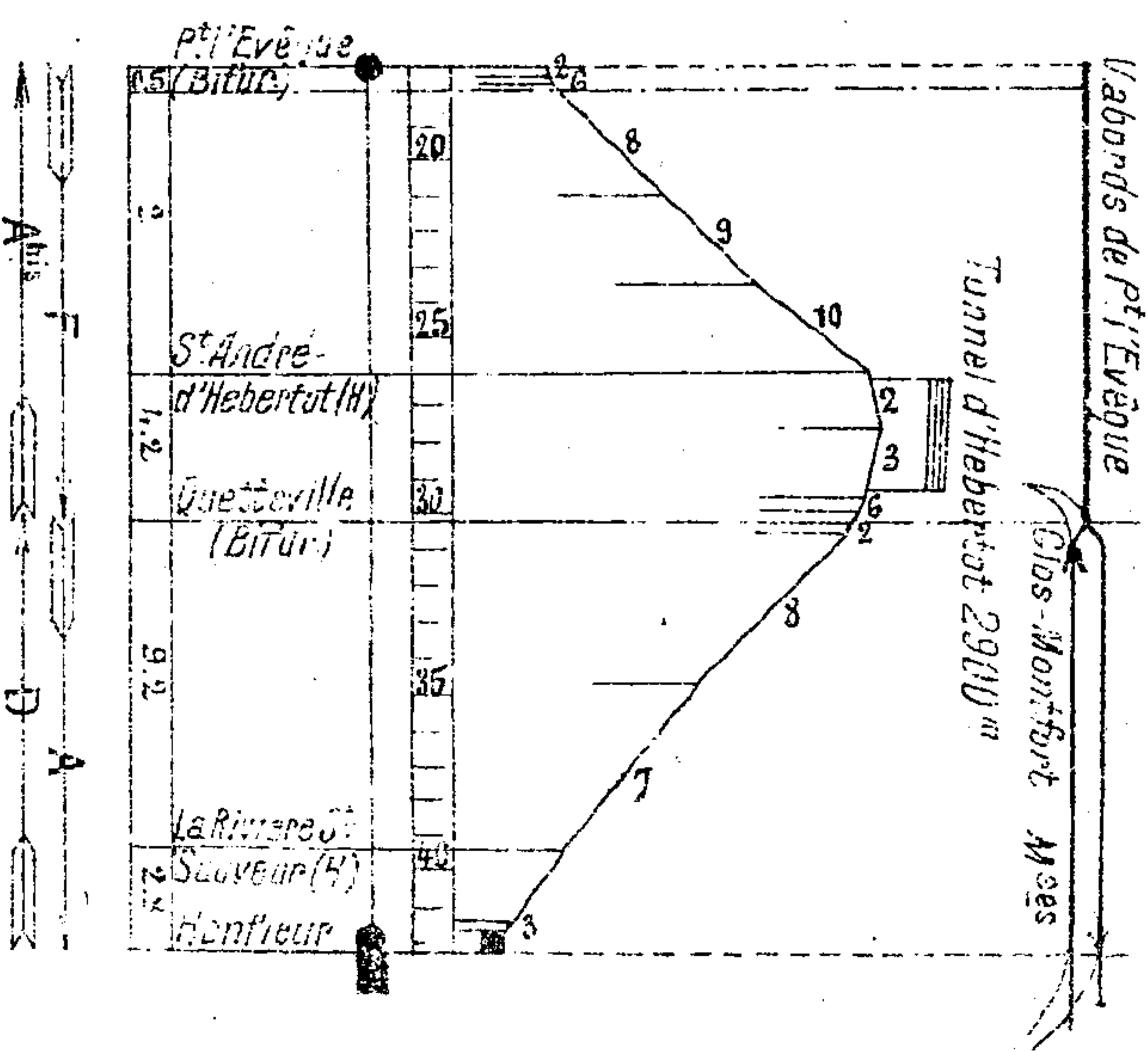
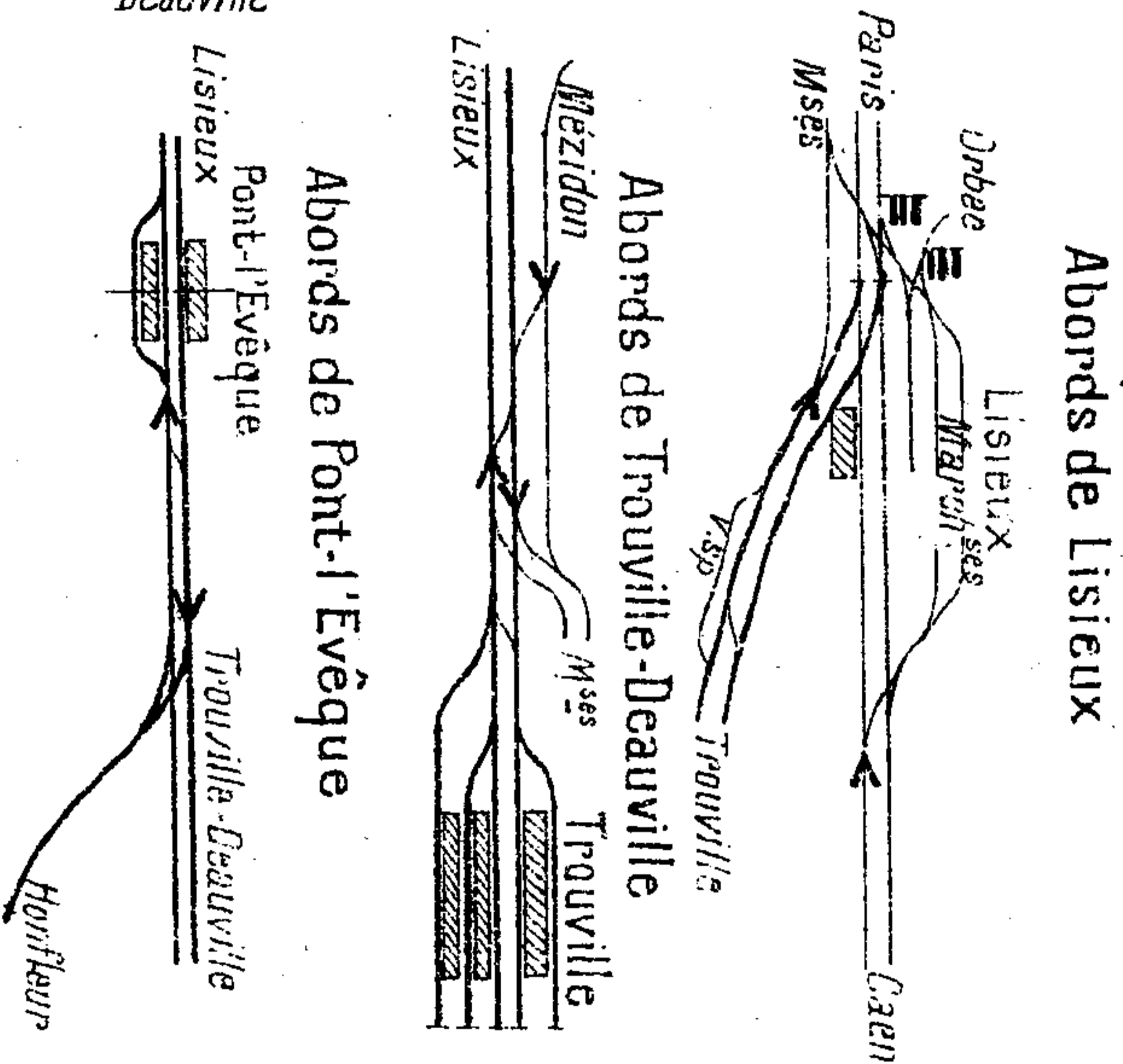
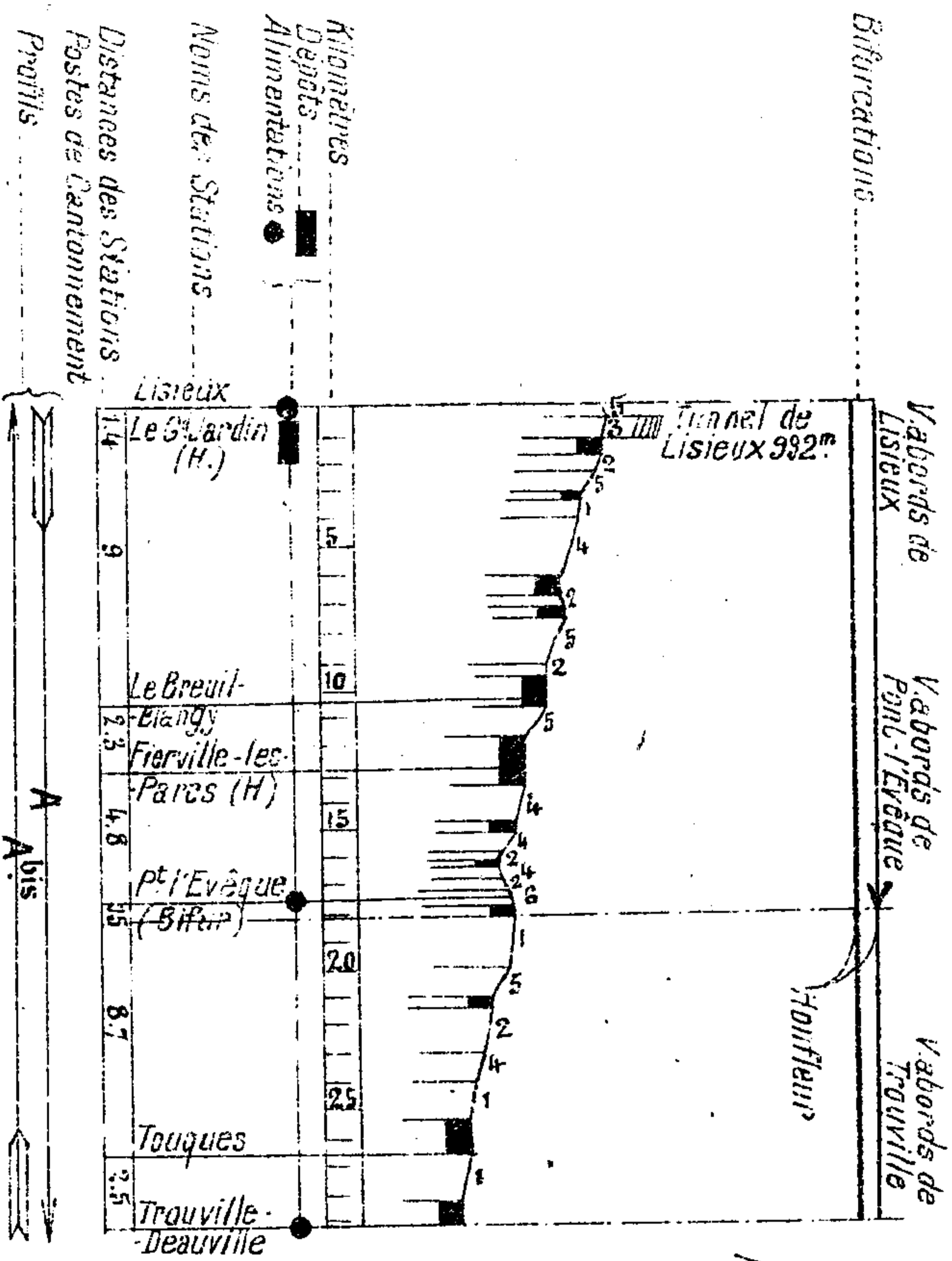
Ligne de Dreux à Evreux et d'Evreux à Acquigny



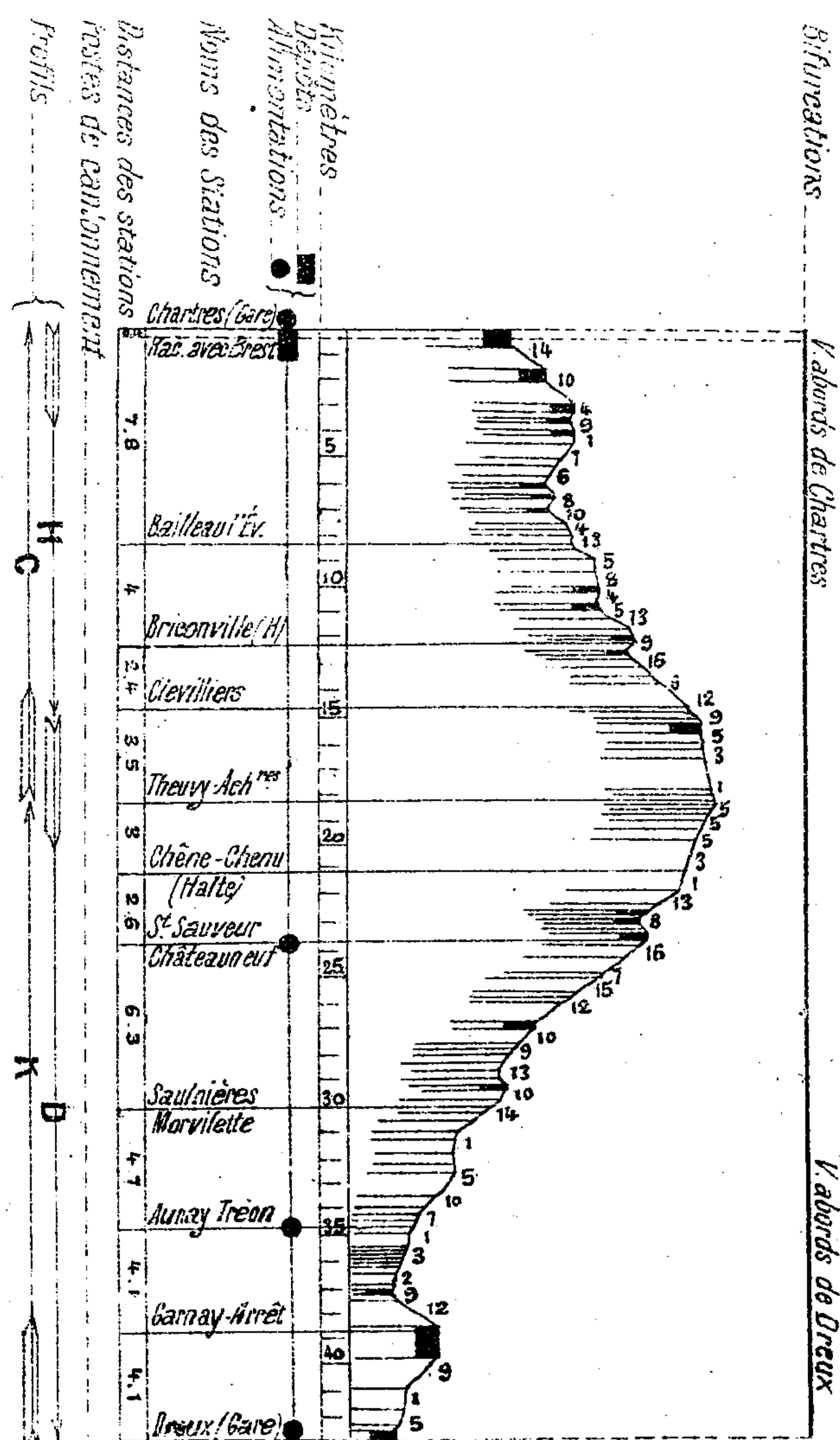
Lignes de Mézidon à Trouville et de Caen à Dozulé



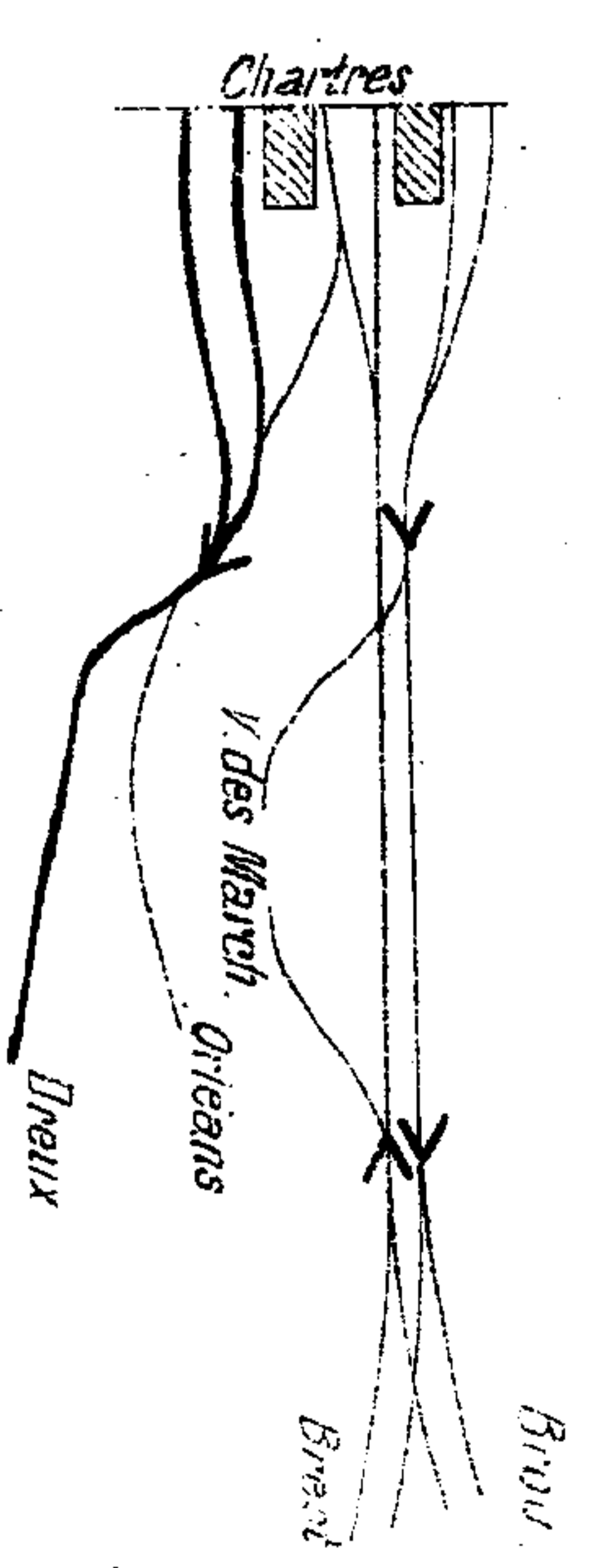
Lignes de Lisieux à Trouville et de Pont-l'Évêque à Honfleur



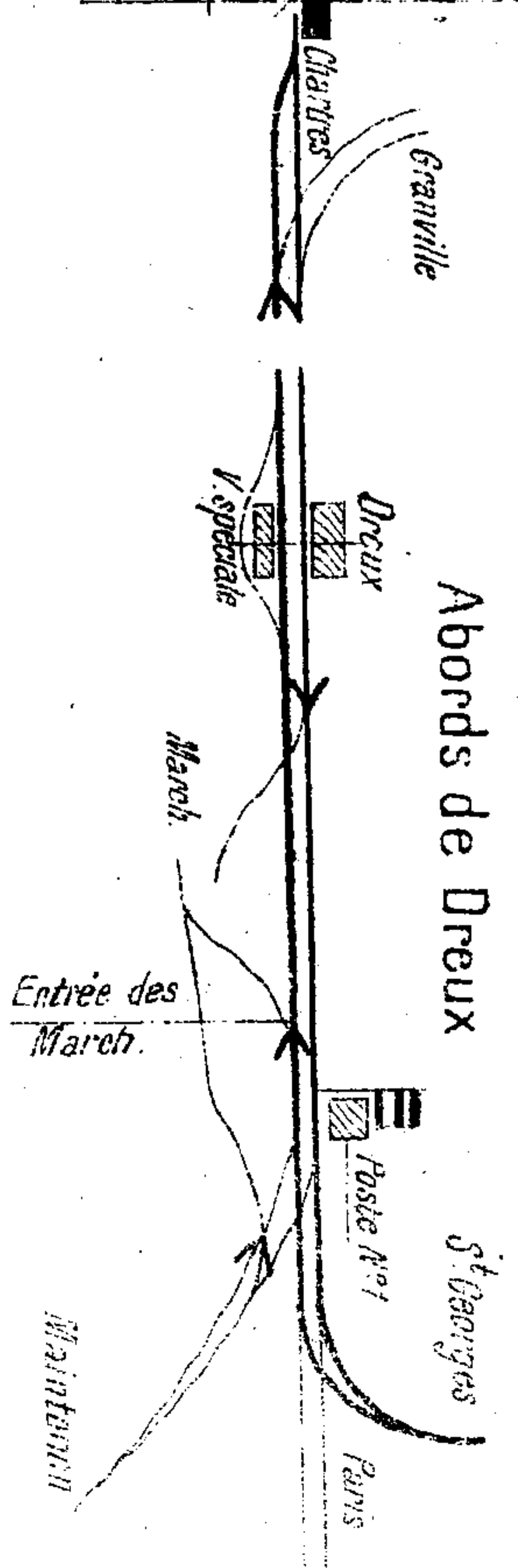
Ligne de Chartres à Rouen 0 (Sondé Chartres à Dreux)



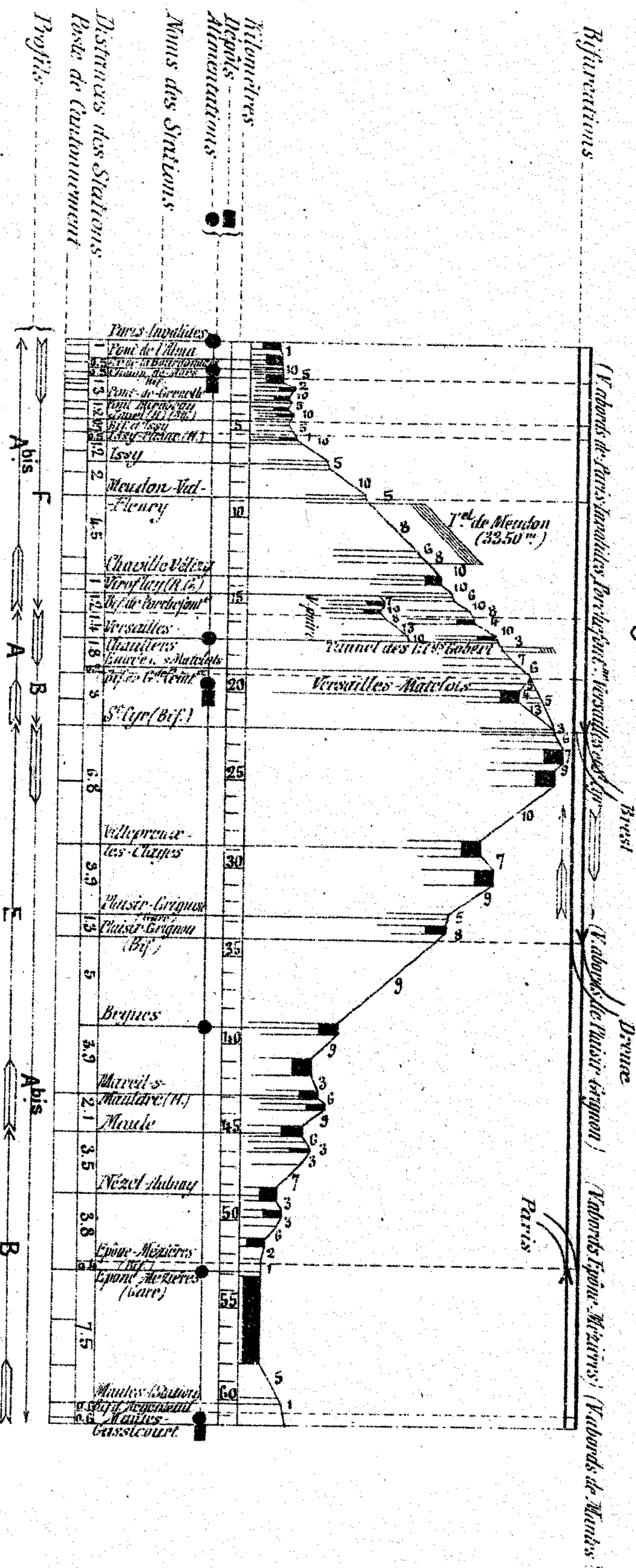
Abords de Chartres



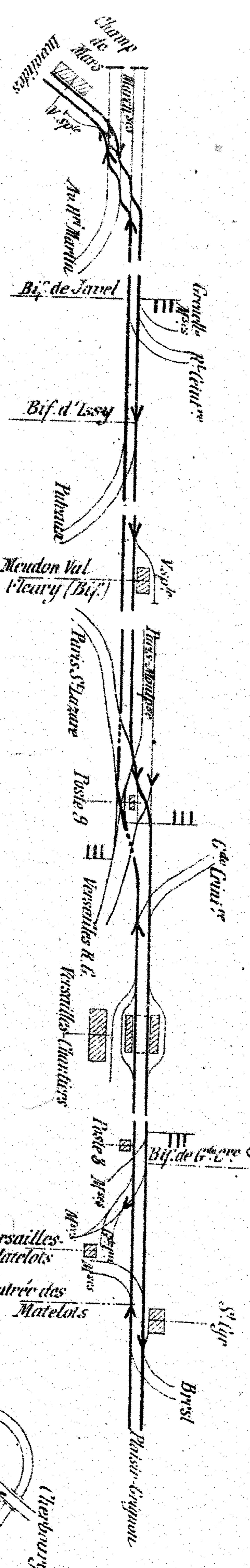
Abords de Dreux



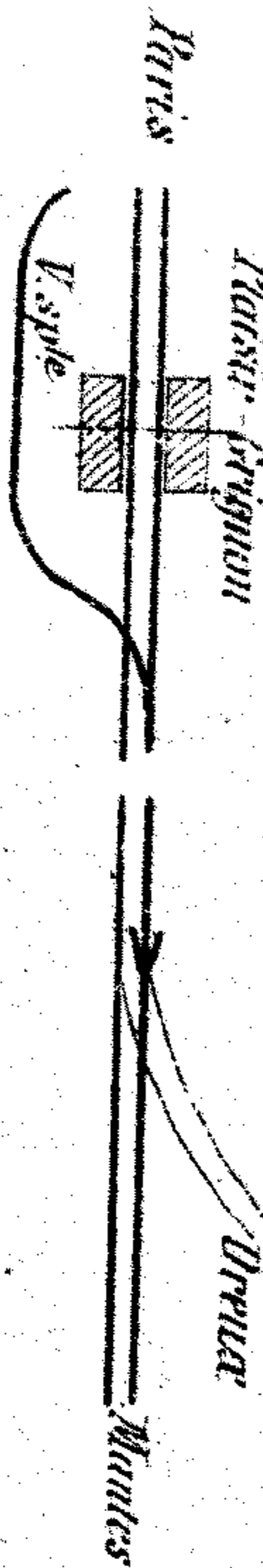
Ligne des Invalides à Mantes




Abords de : Paris-Invalides, Porchefontaine, Versailles et St Cyr



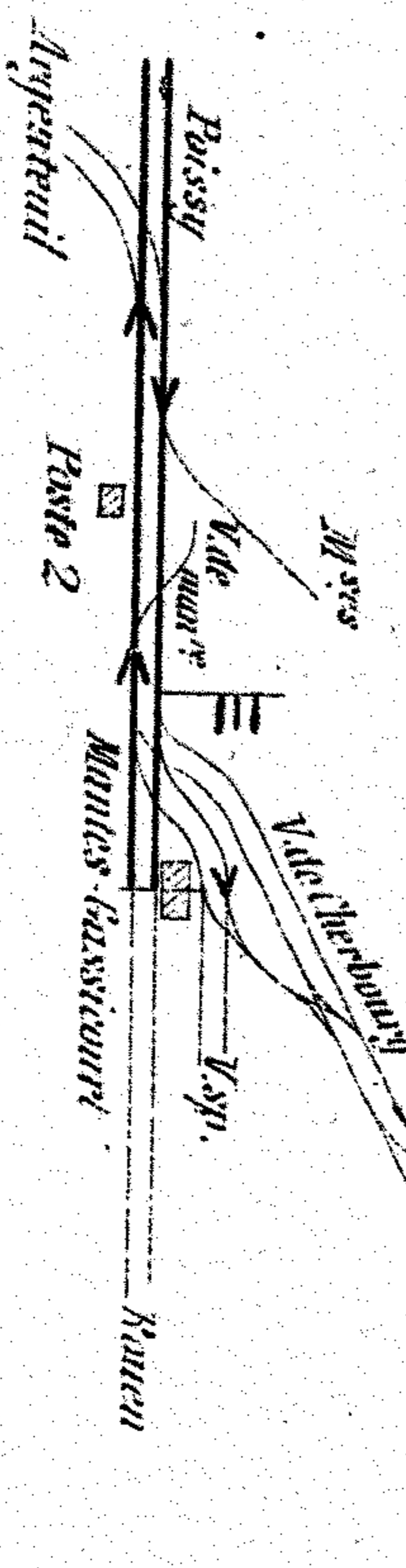
Abords de Plaisir-Grignon



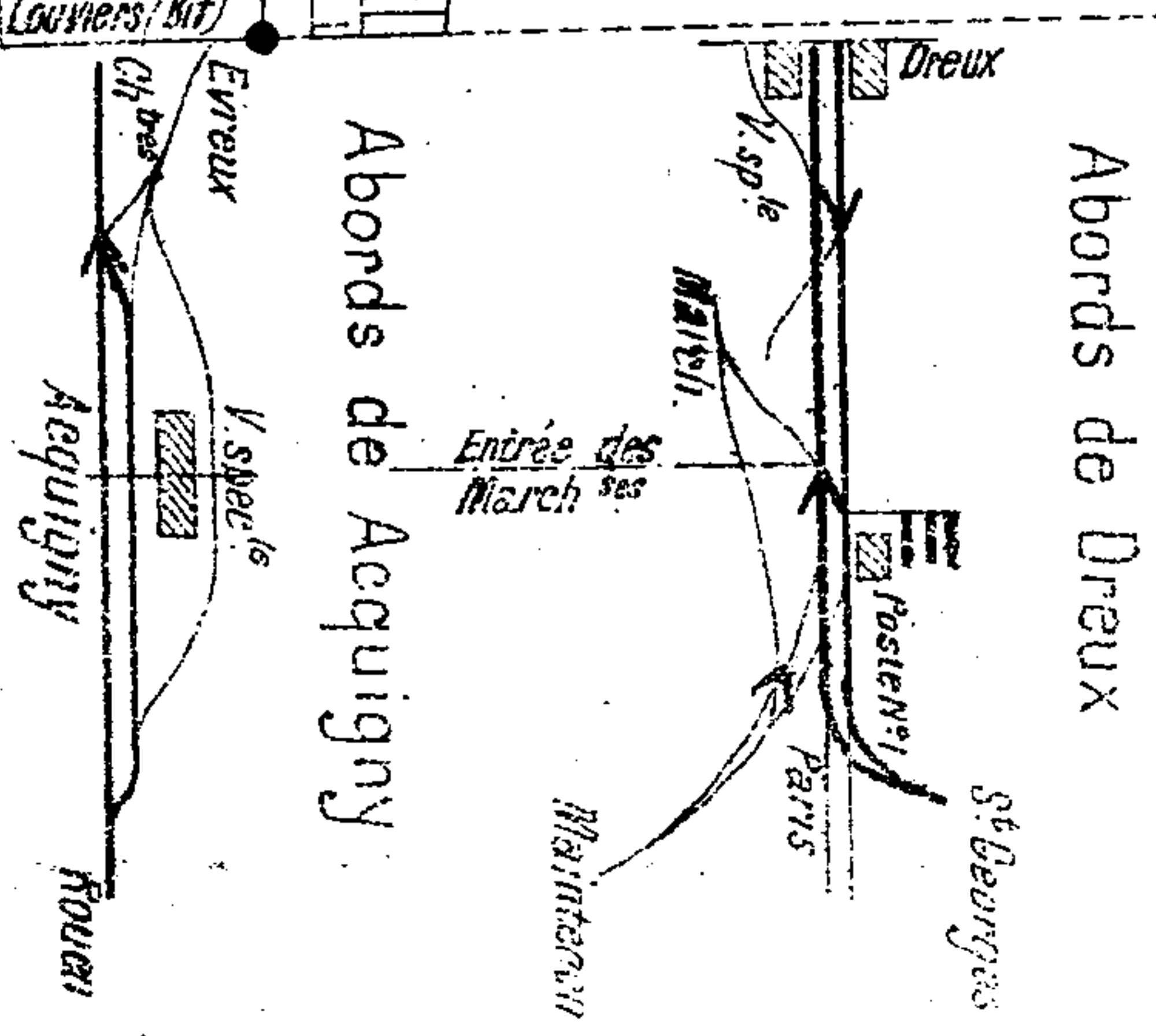
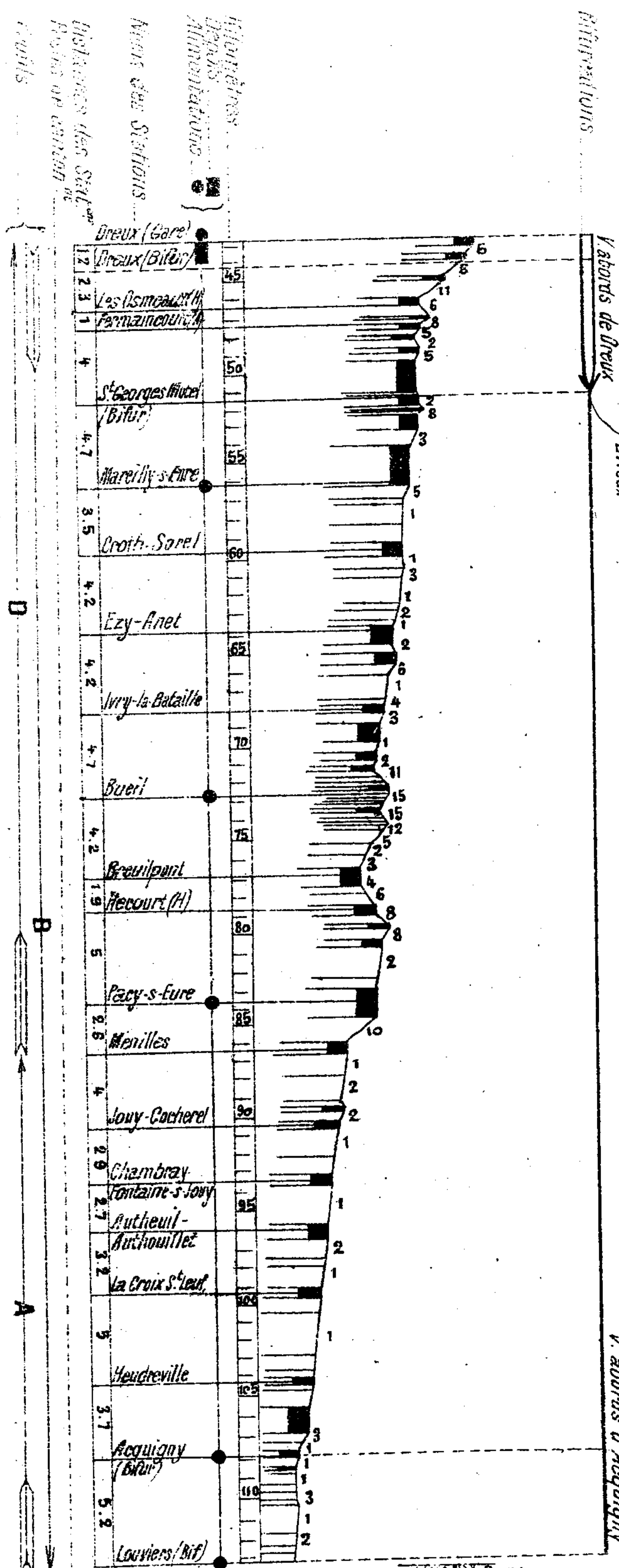
Abords d'Epone-Mezieres



Abords de Mantes



Ligne de Chartres à Rouen 0 (Section de Dreux à Louviers)




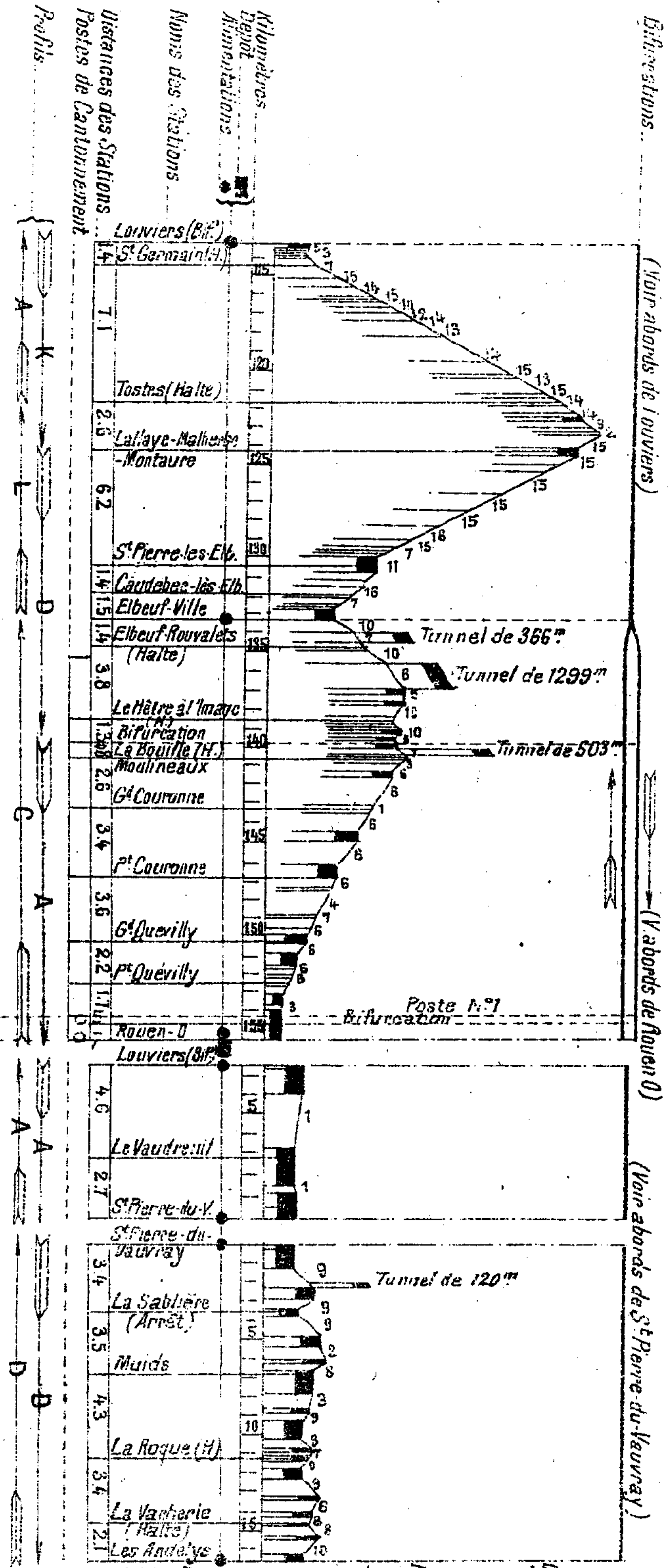
Distances des Stations
Point de départ de
Dreux



Lignes de Chartres à Rouen 0

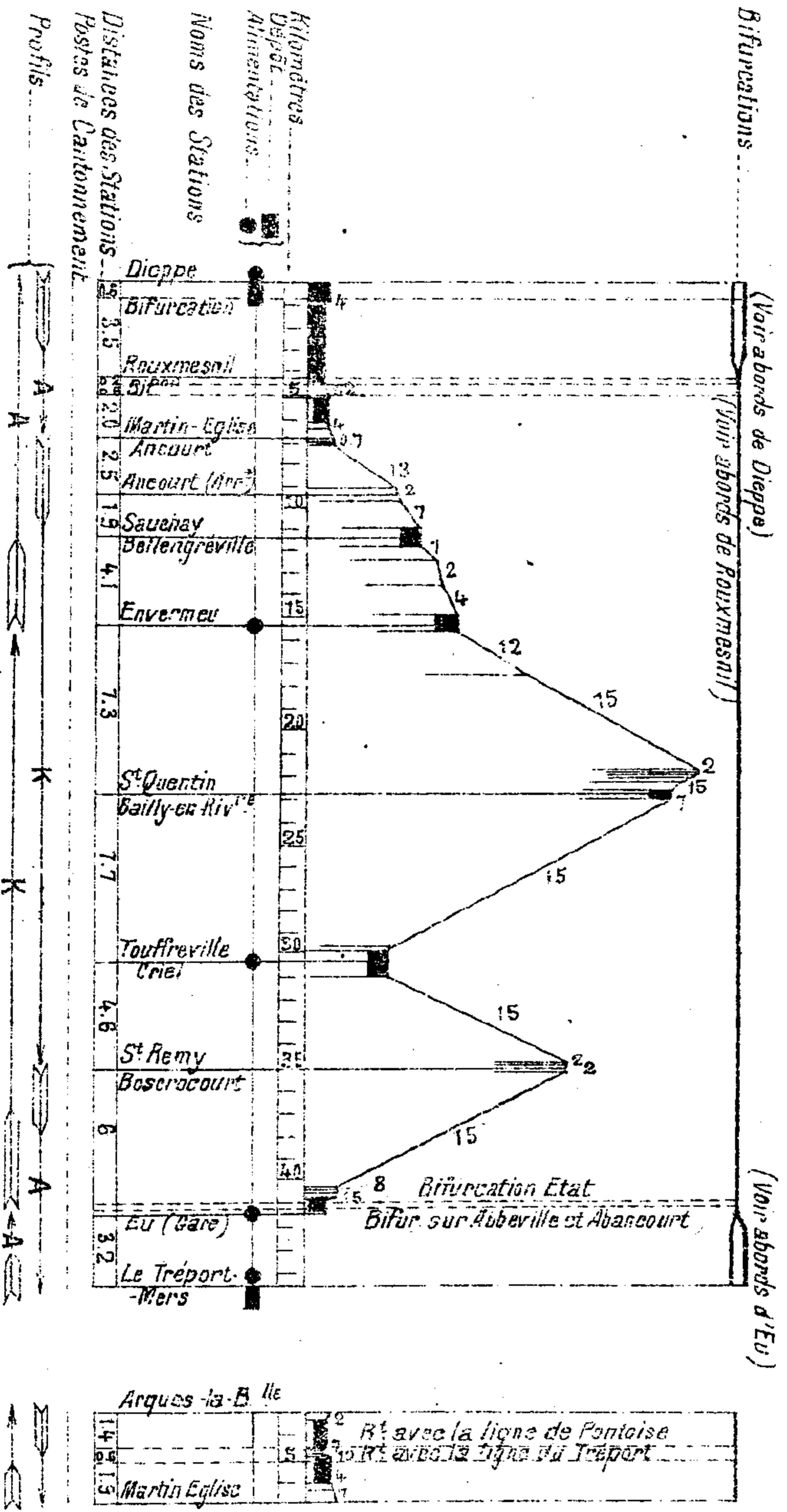
(Section de Louviers à Rouen 0)

Louviers (bif.) à St Pierre-du-Vauvray
St Pierre-du-Vauvray aux Andelys

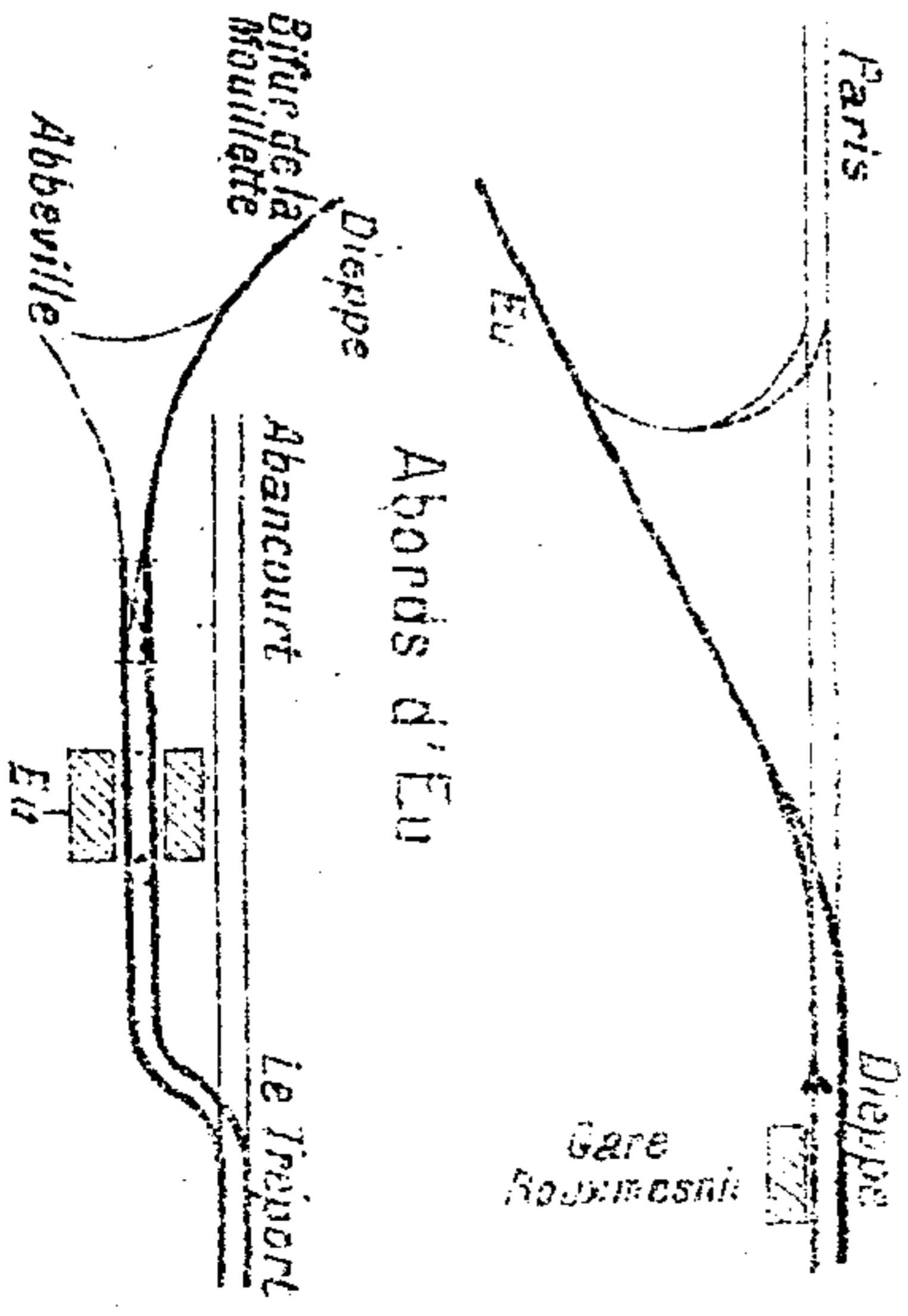



Dieppe à Eu et au Tréport-Mers

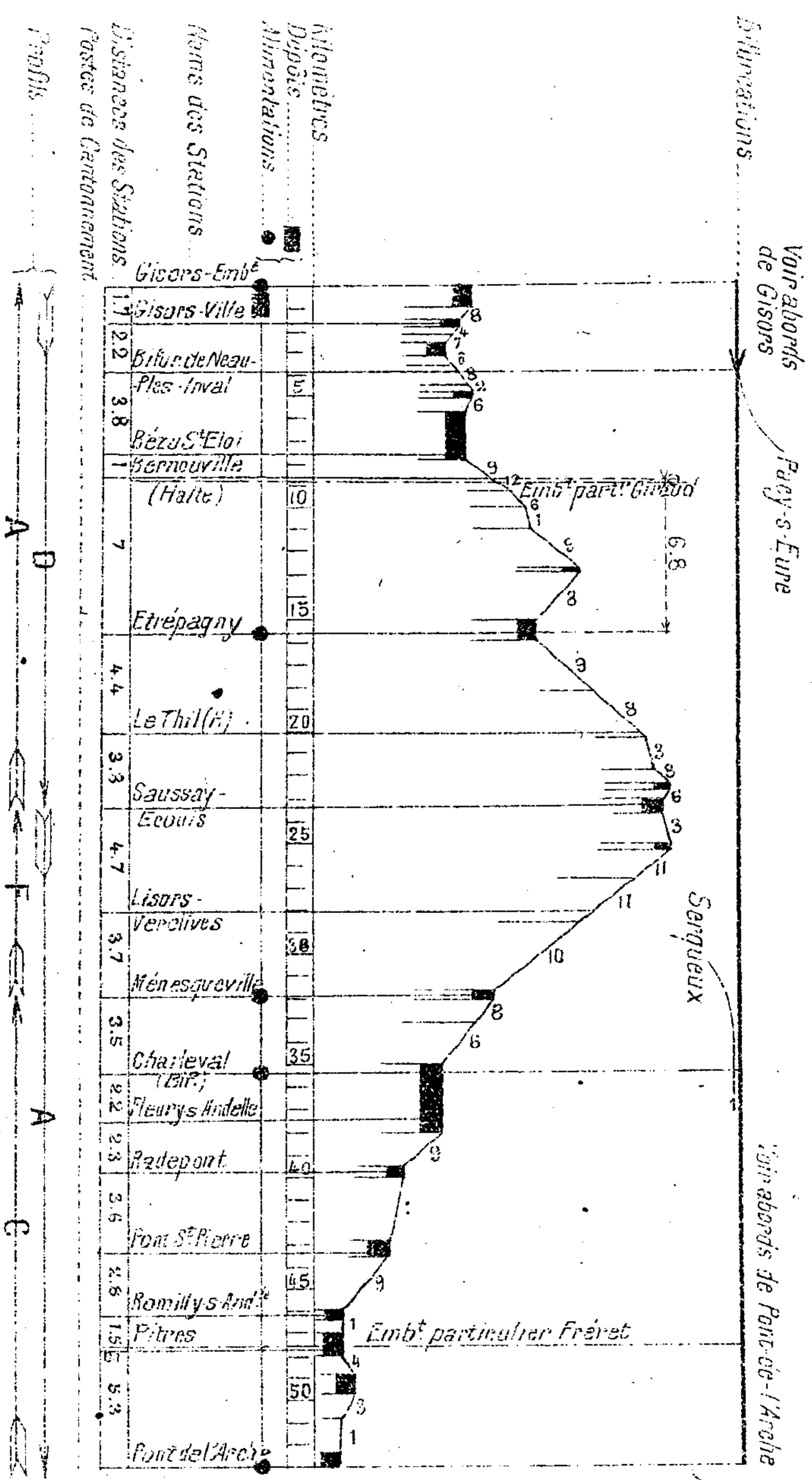
Racc^t. de Rouxmesnil



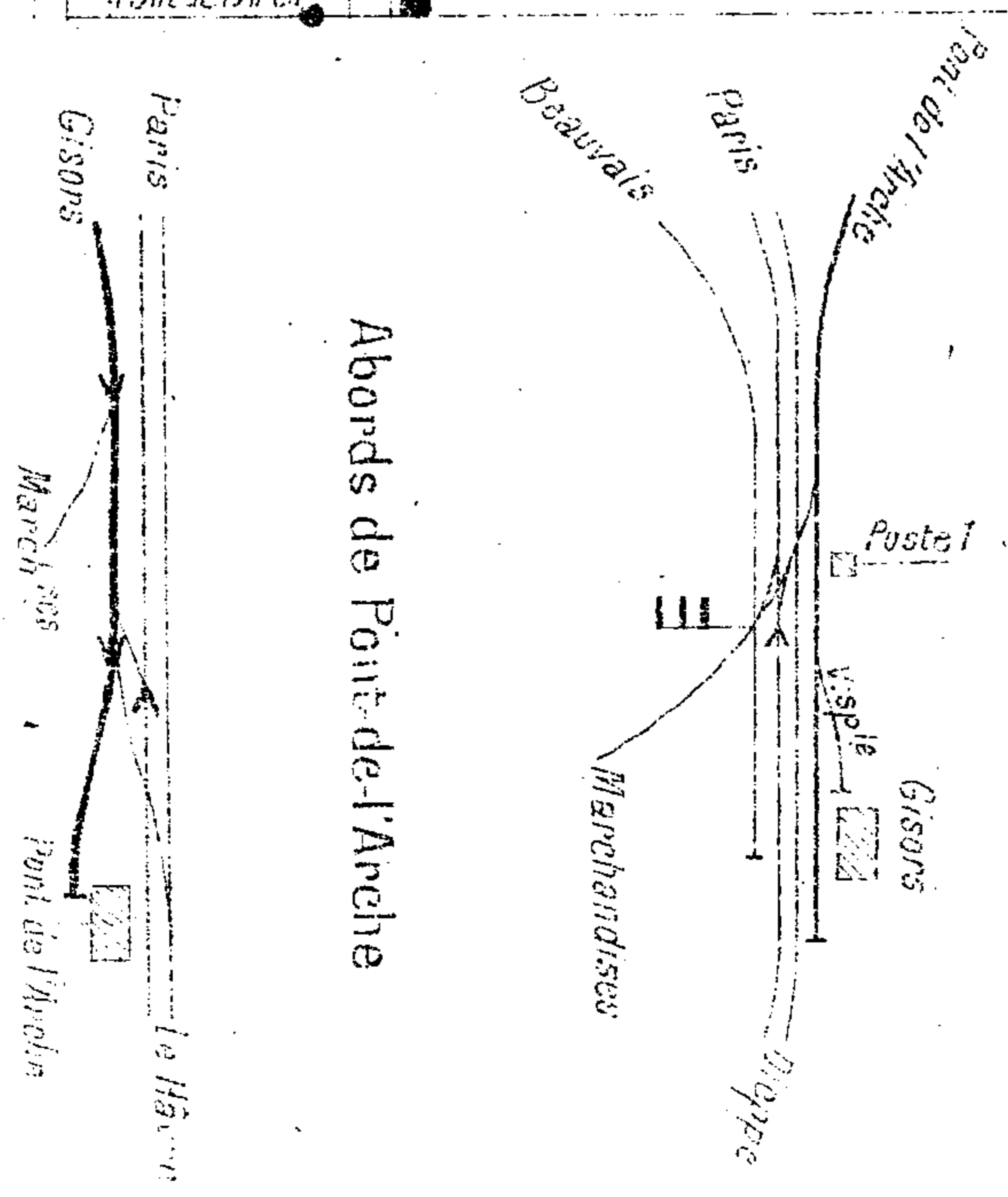
Abords de Dieppe



Ligne de Gisors à Pont-de-l'Arche



Abords de Gisors



Abords de Pont-de-l'Arche

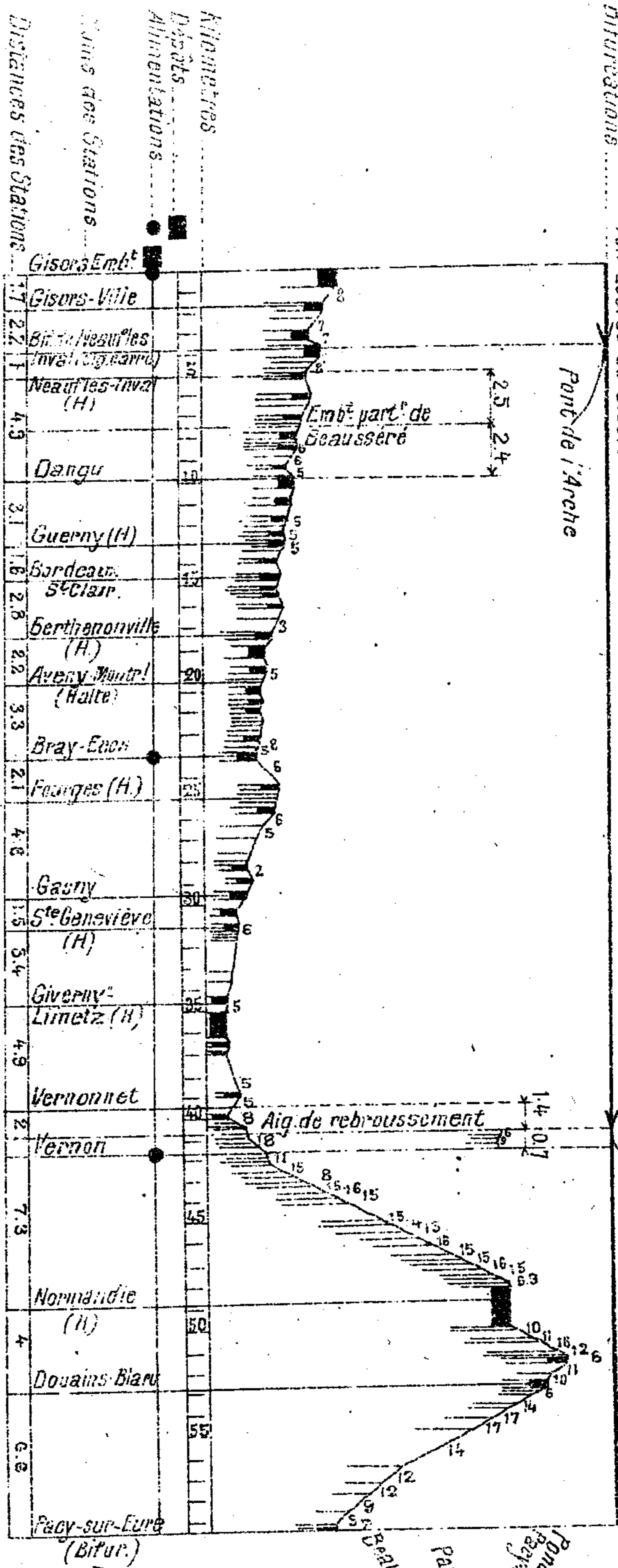
Ligne de Gisors à Pacy-sur-Eure

Bifurcations

Voir abords de Gisors

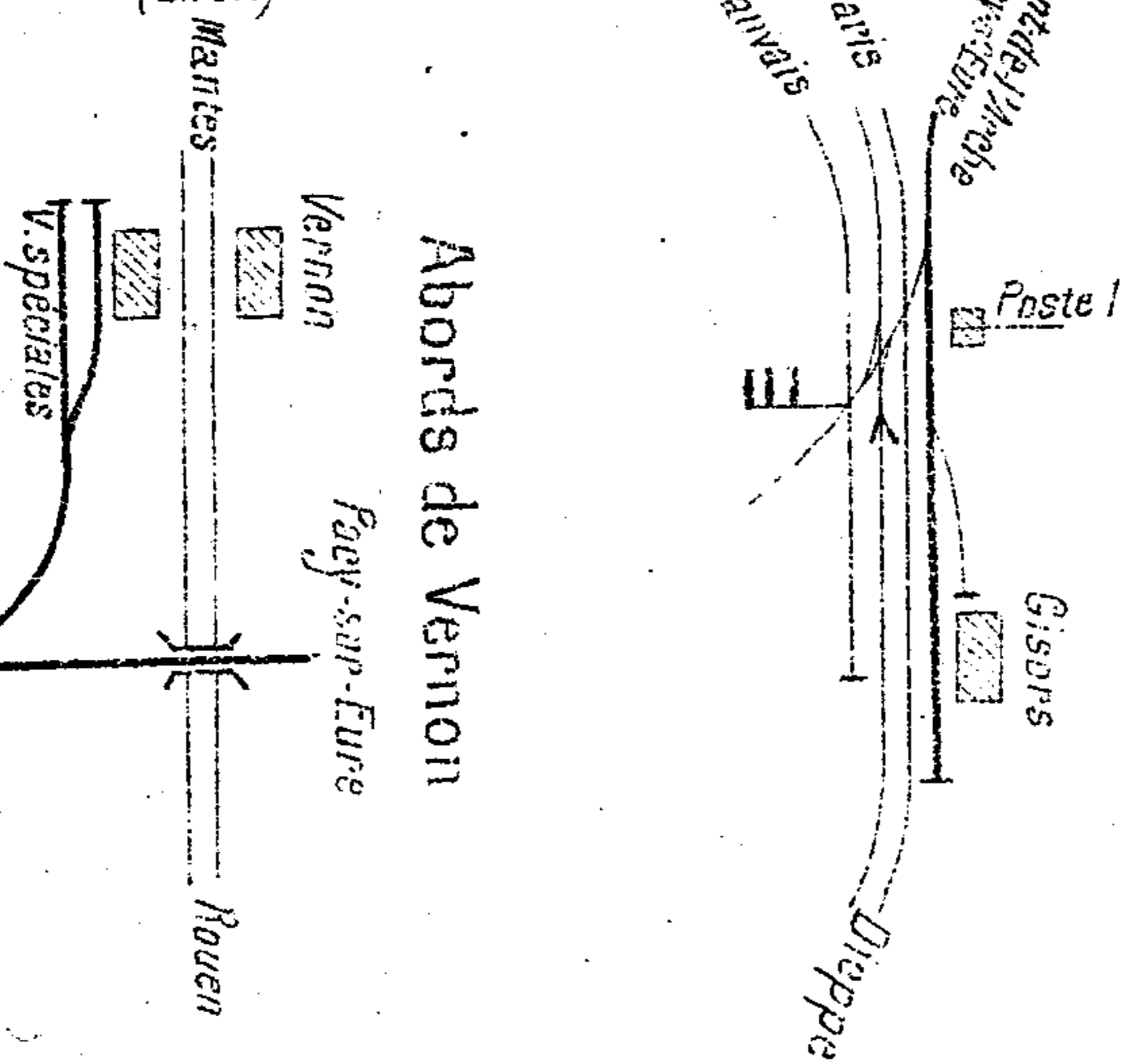
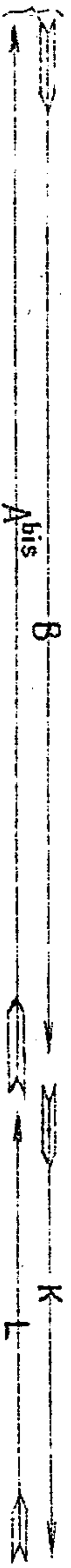
Voir abords de Vernon

Abords de Gisors



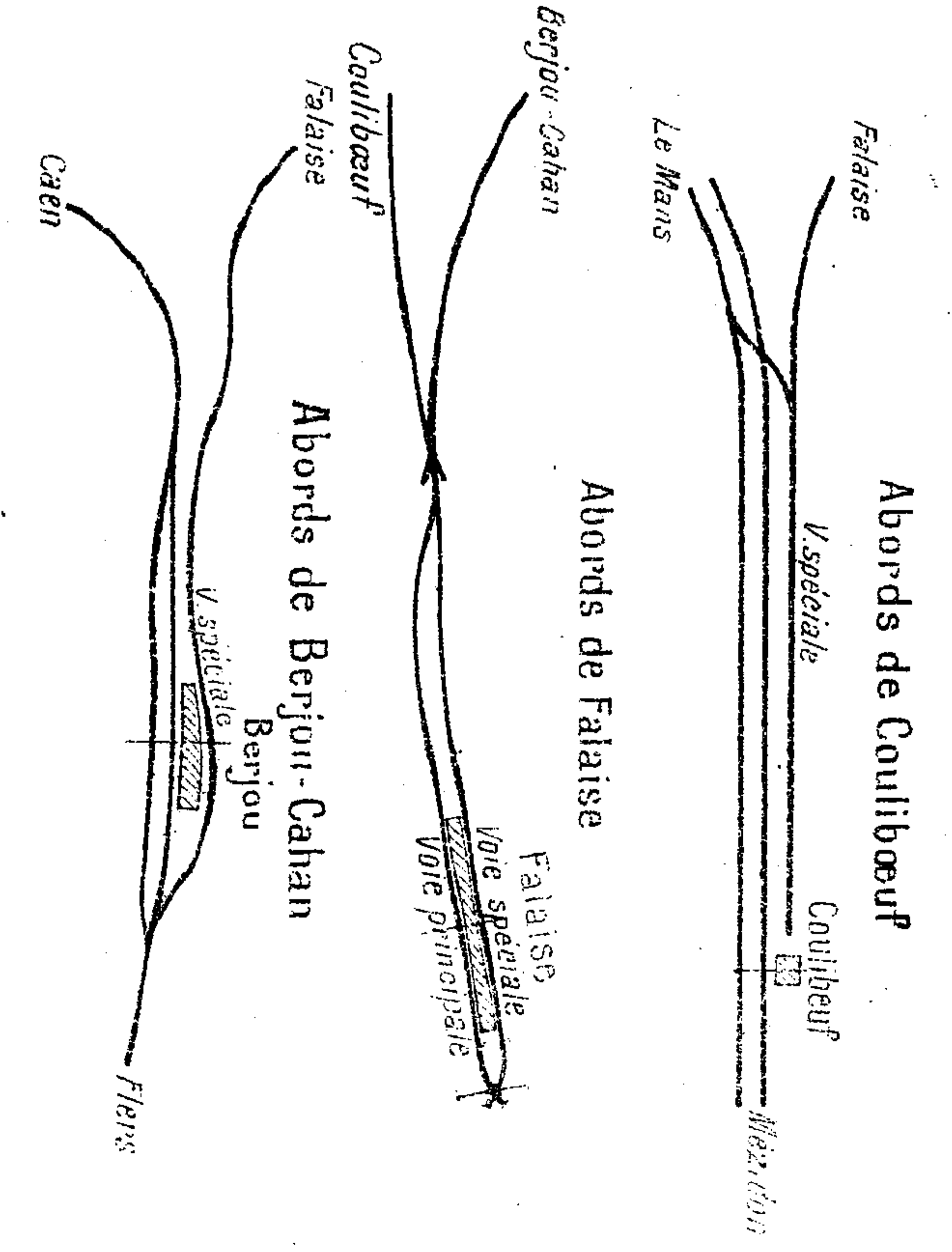
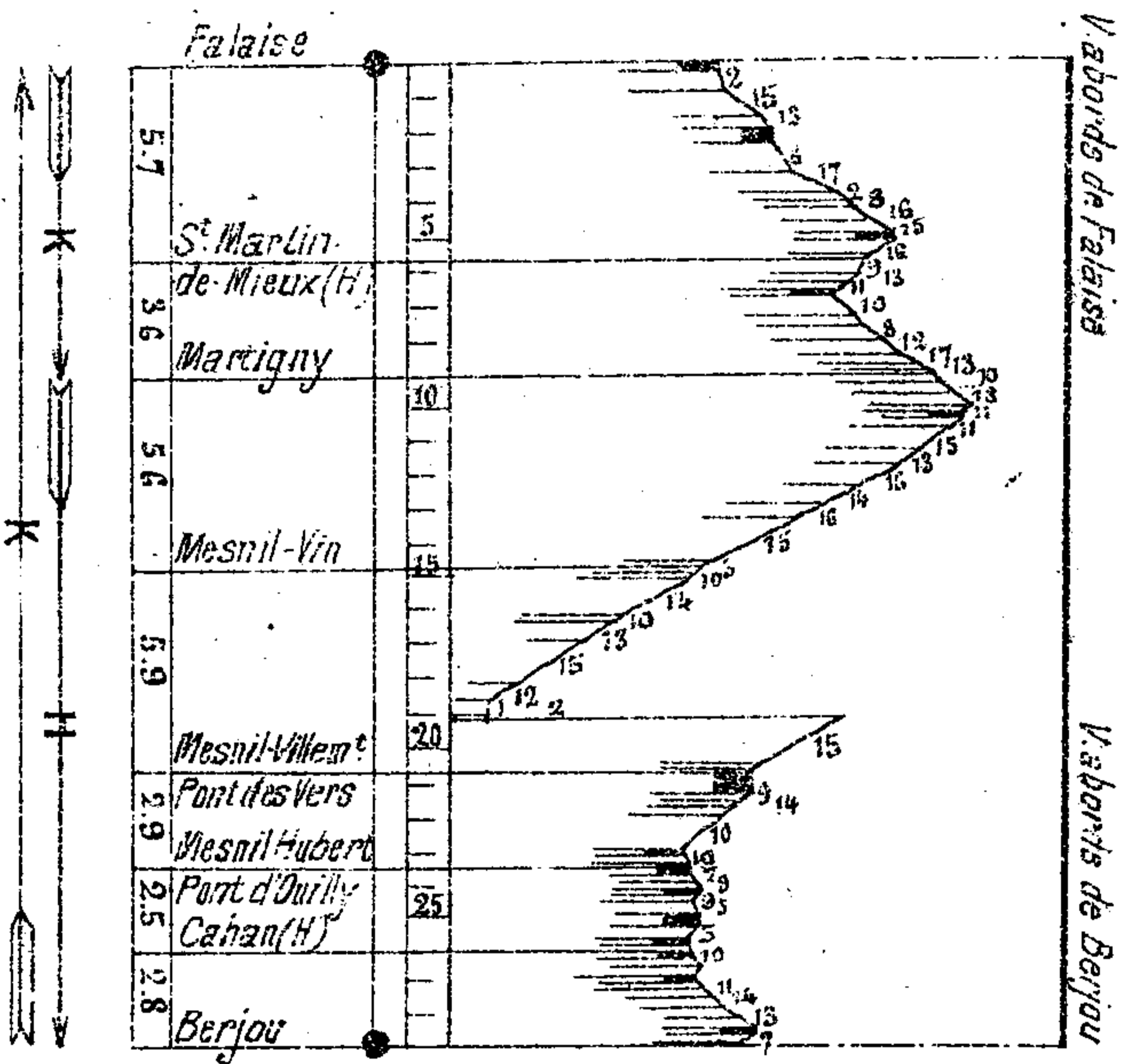
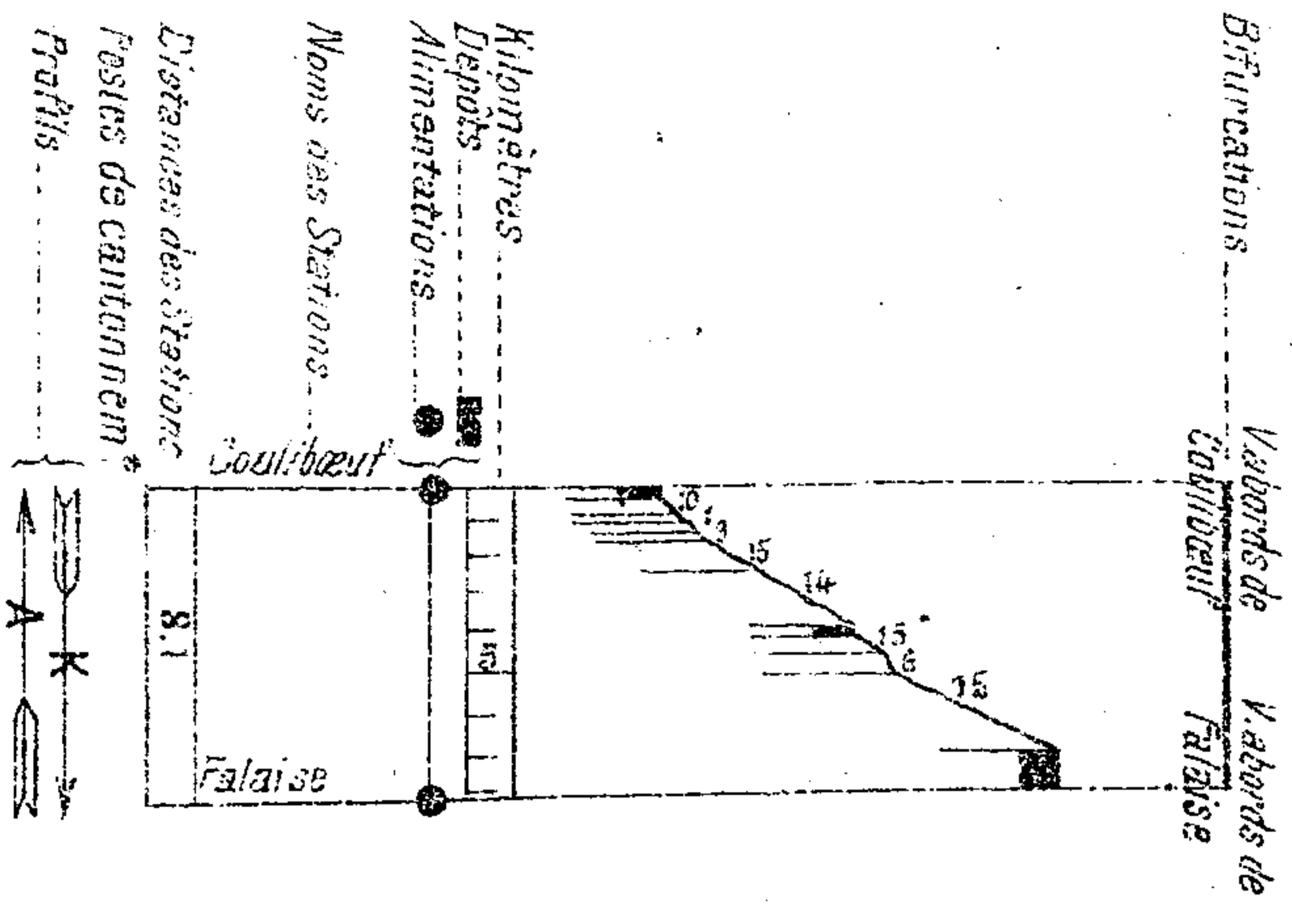
Profils

Fusées de cantonnement



Coulibœuf à Falaise

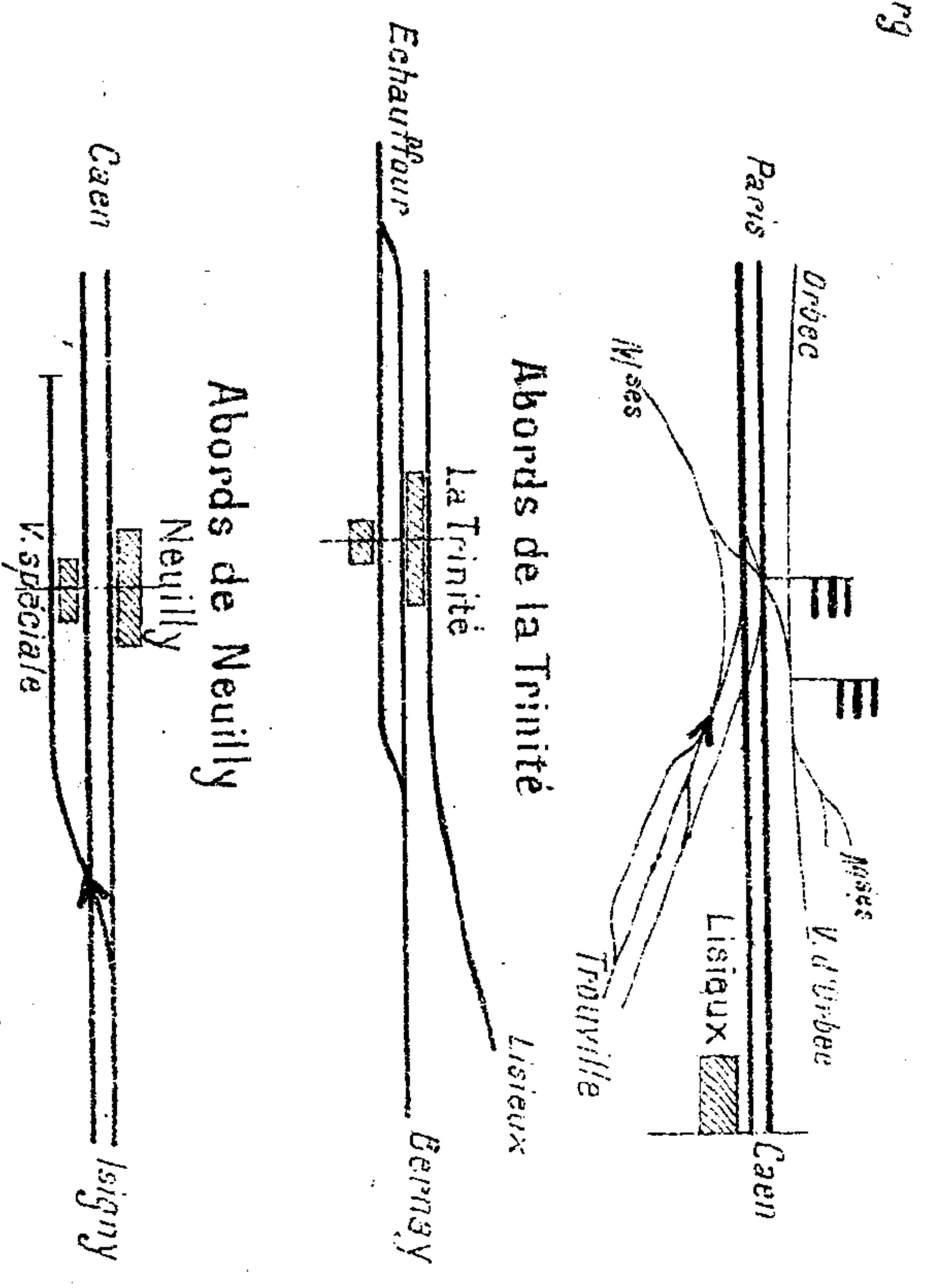
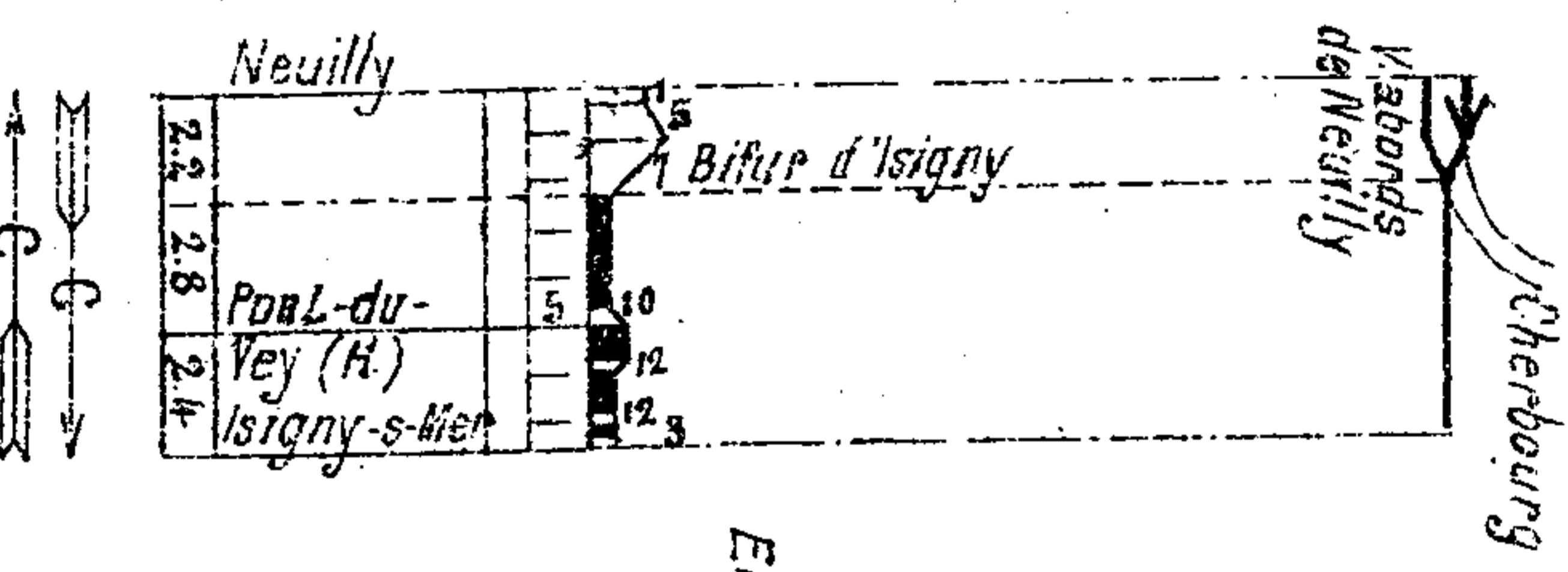

Falaise à Berjou



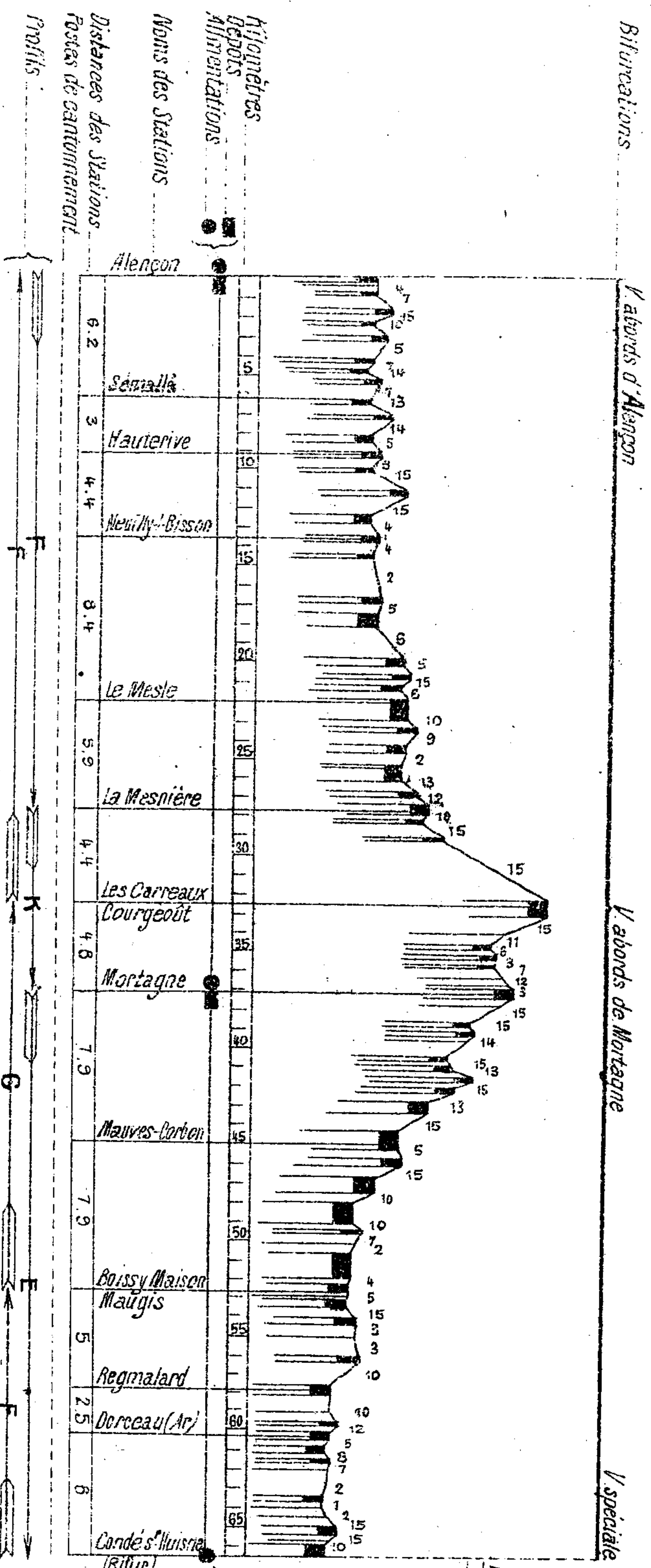
La Trinité-de-Réville à Lisieux

Neuilly à Isigny

Abords de Lisieux

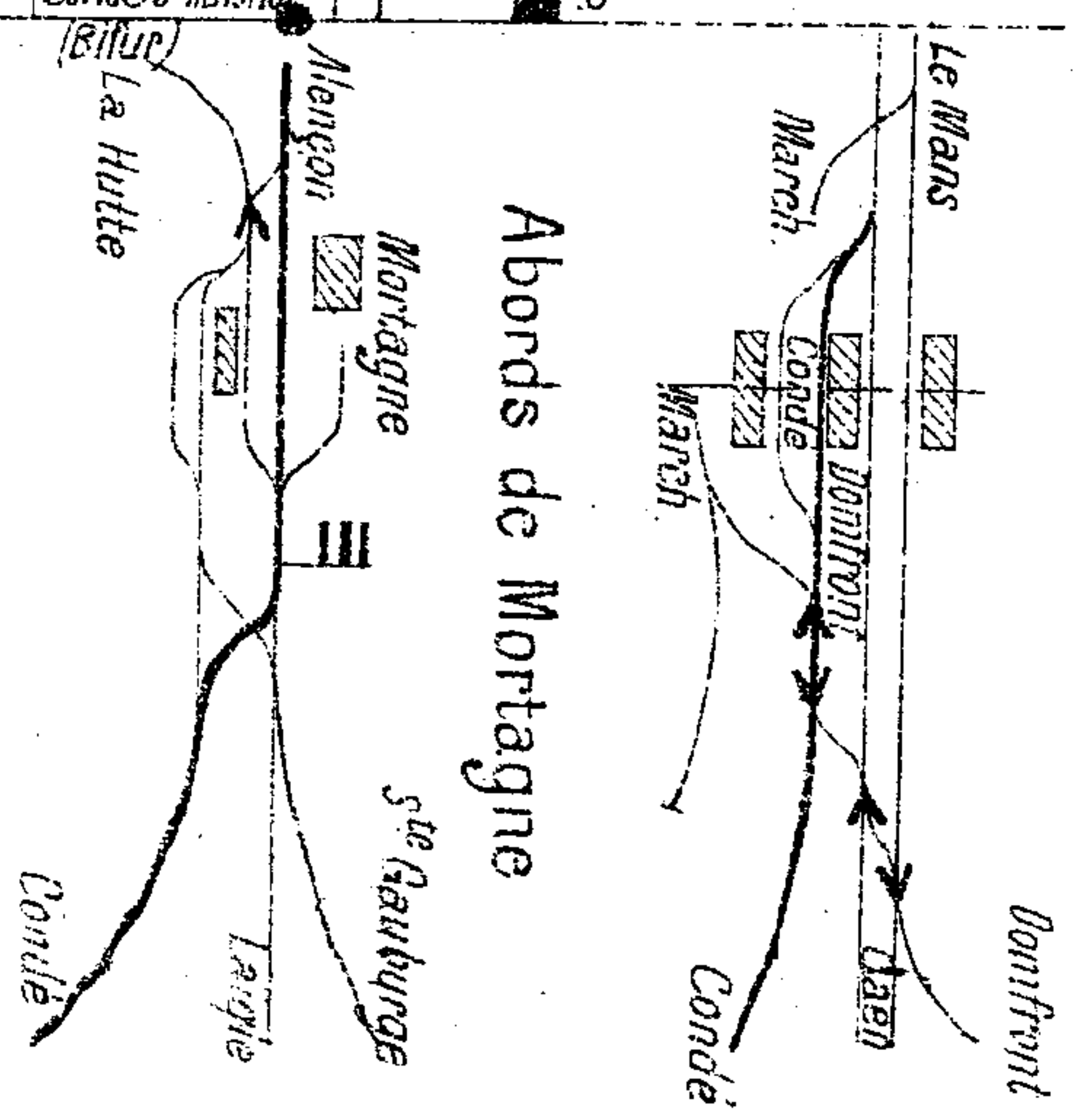


Alençon à Condé-sur-Huisne

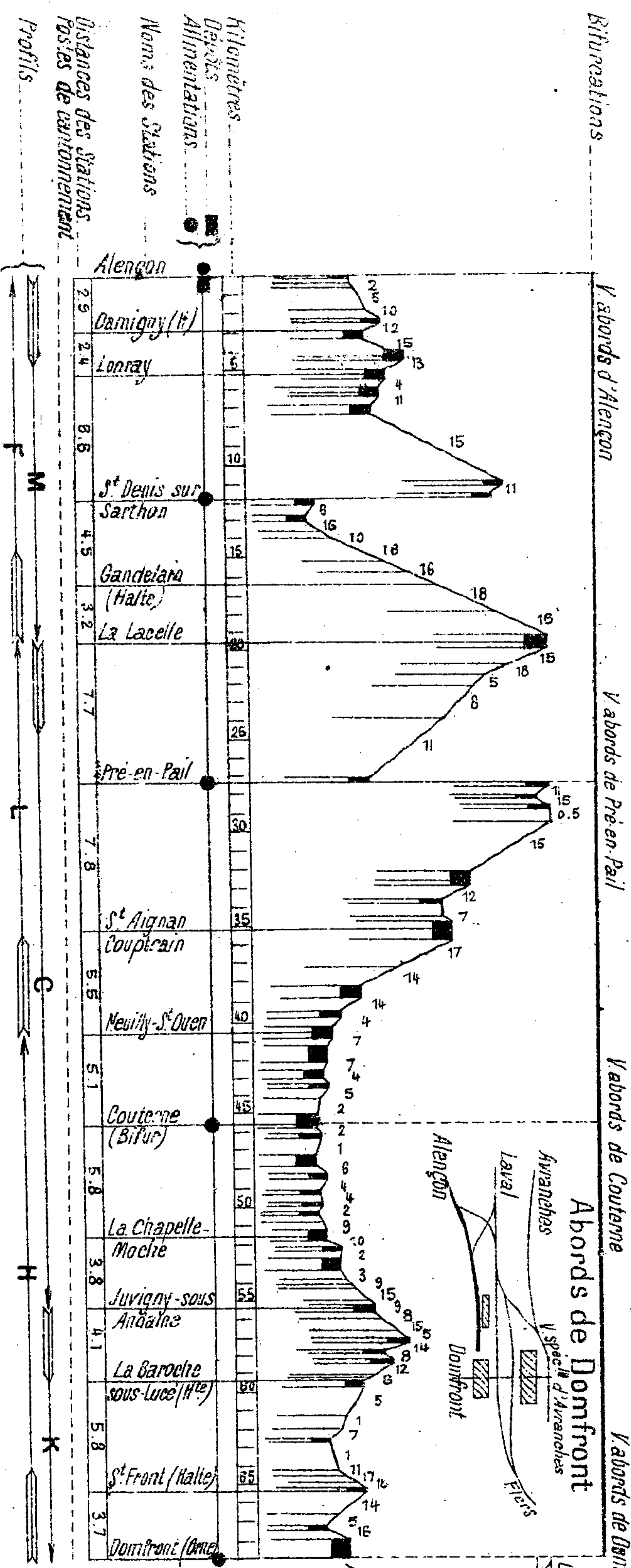


Abords d'Alençon

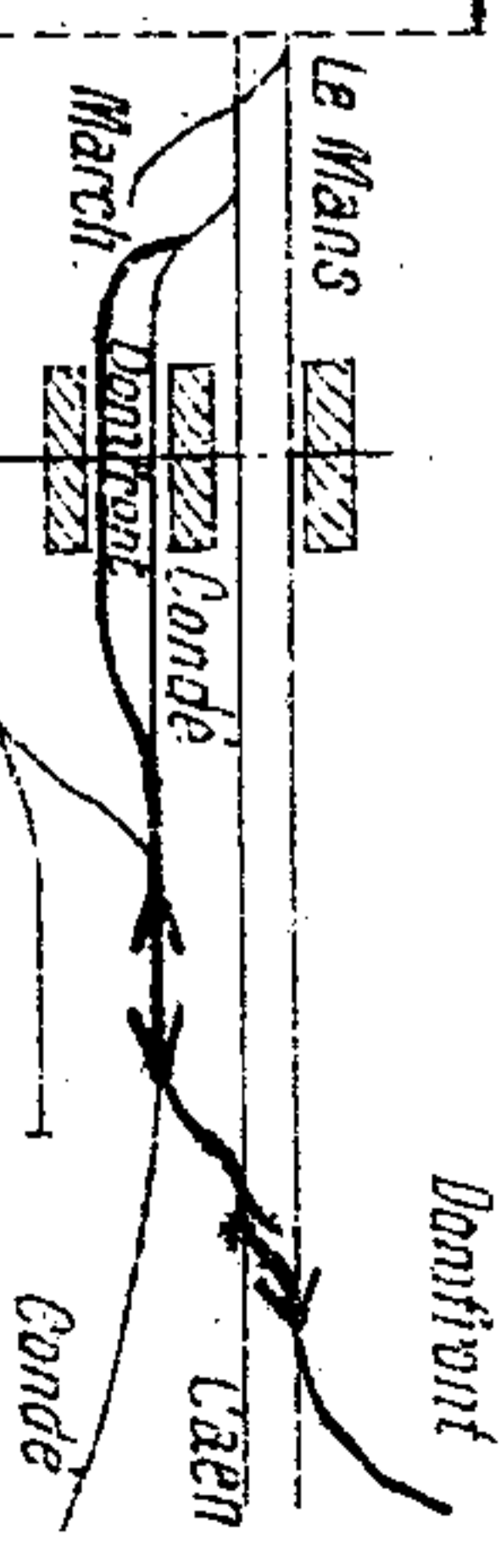
Abords de Mortagne



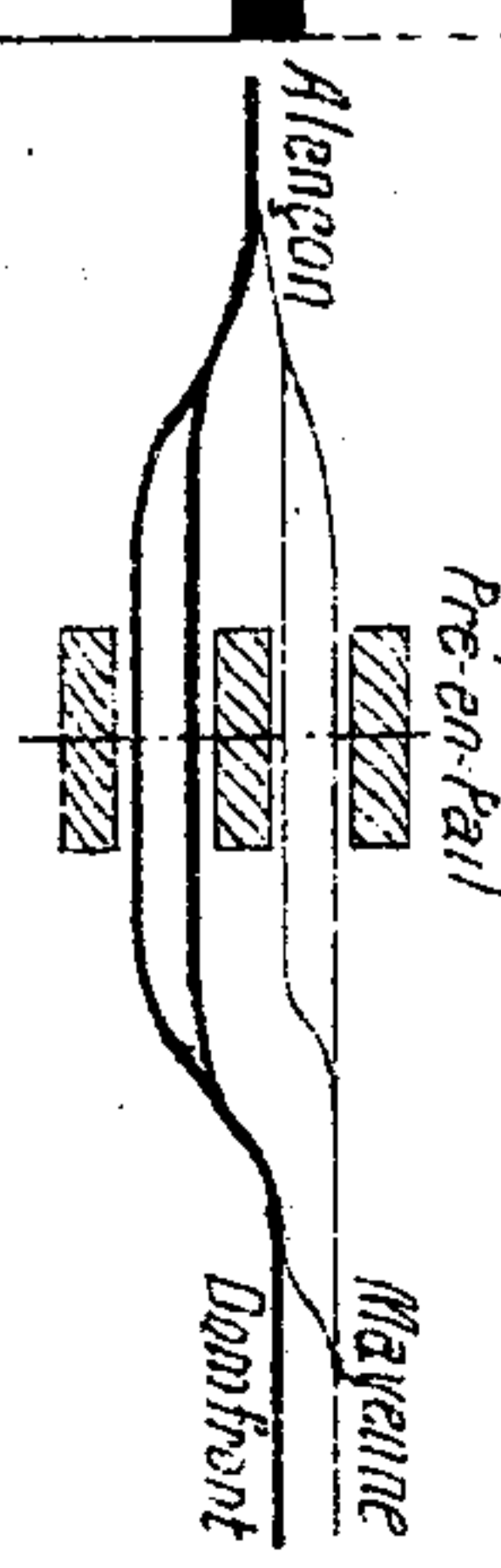
Alençon à Domfront (Orne)




Abords d'Alençon




Abords de Pré-en-Pail



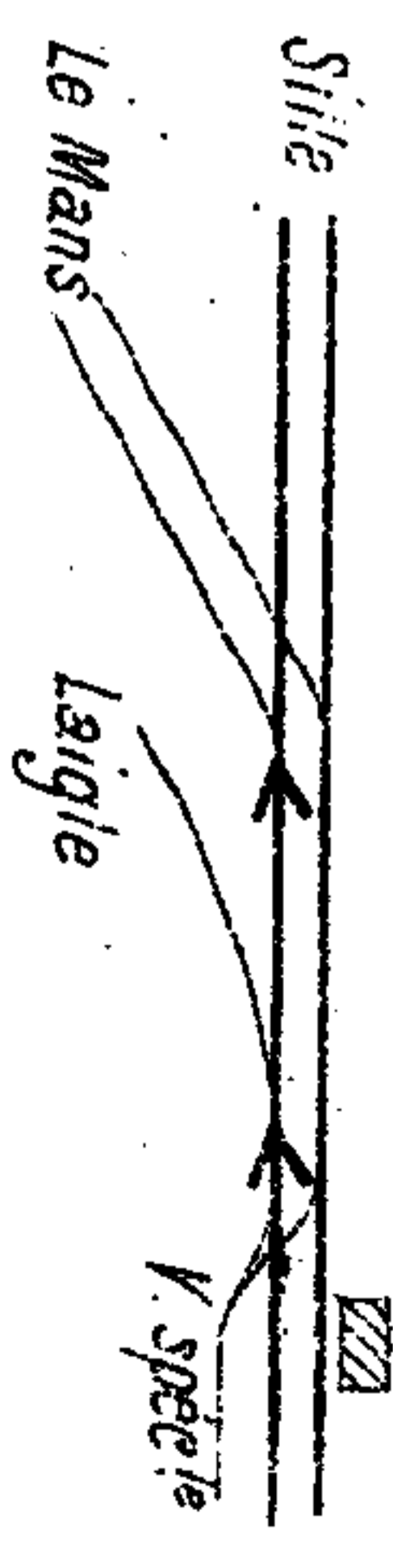
Abords de Couterne



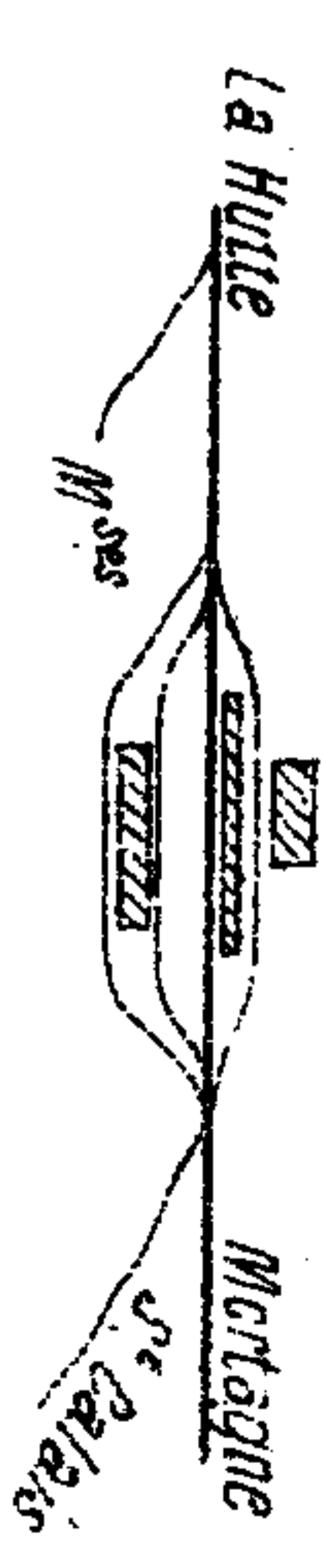
La Hutte à Mortagne



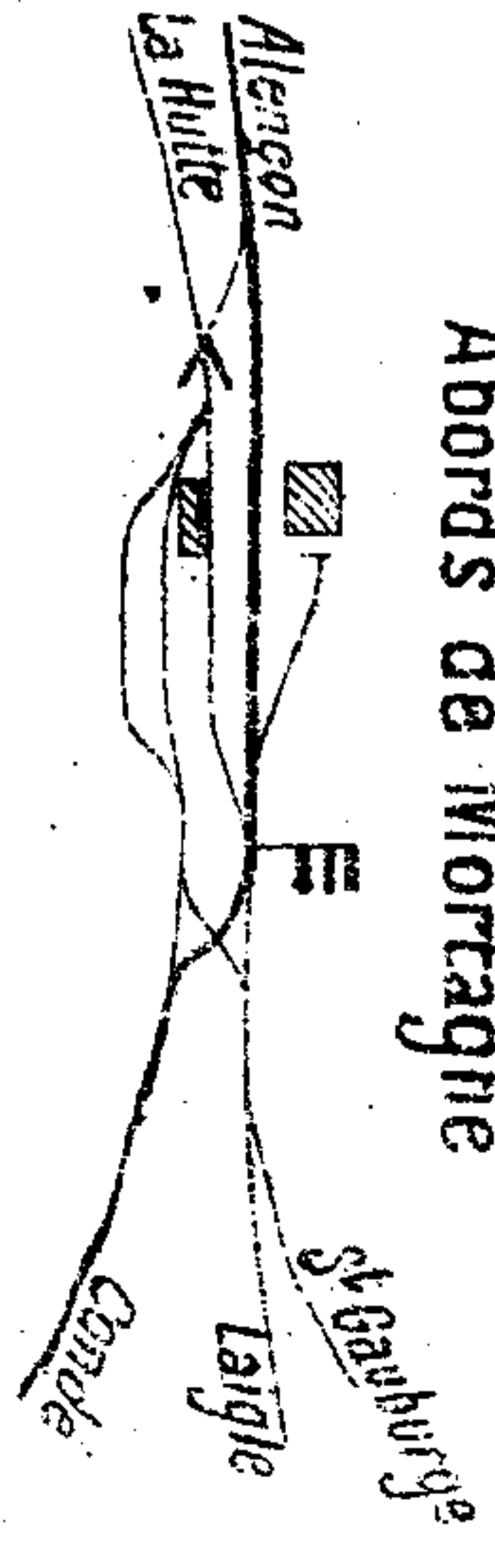
Abords de la Hutte



Abords de Mamers



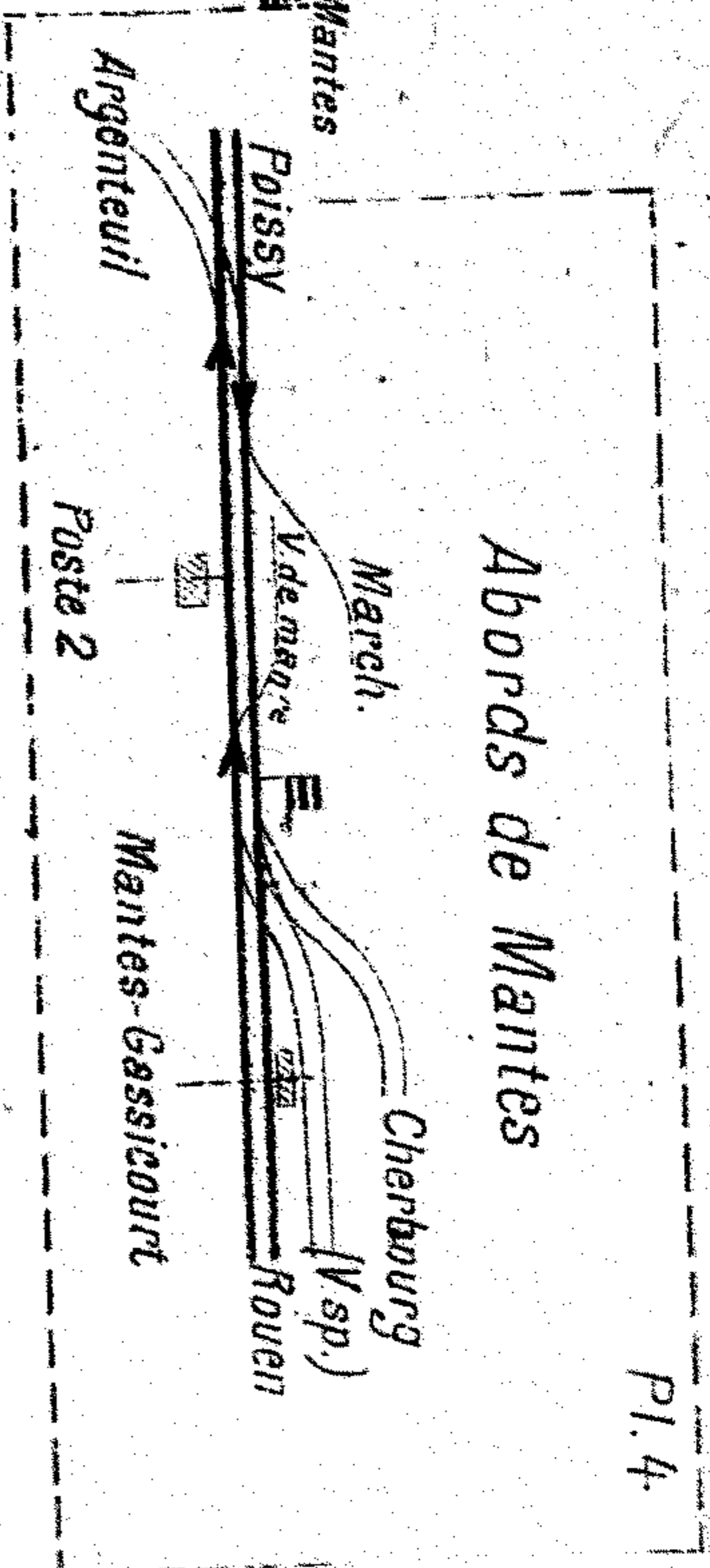
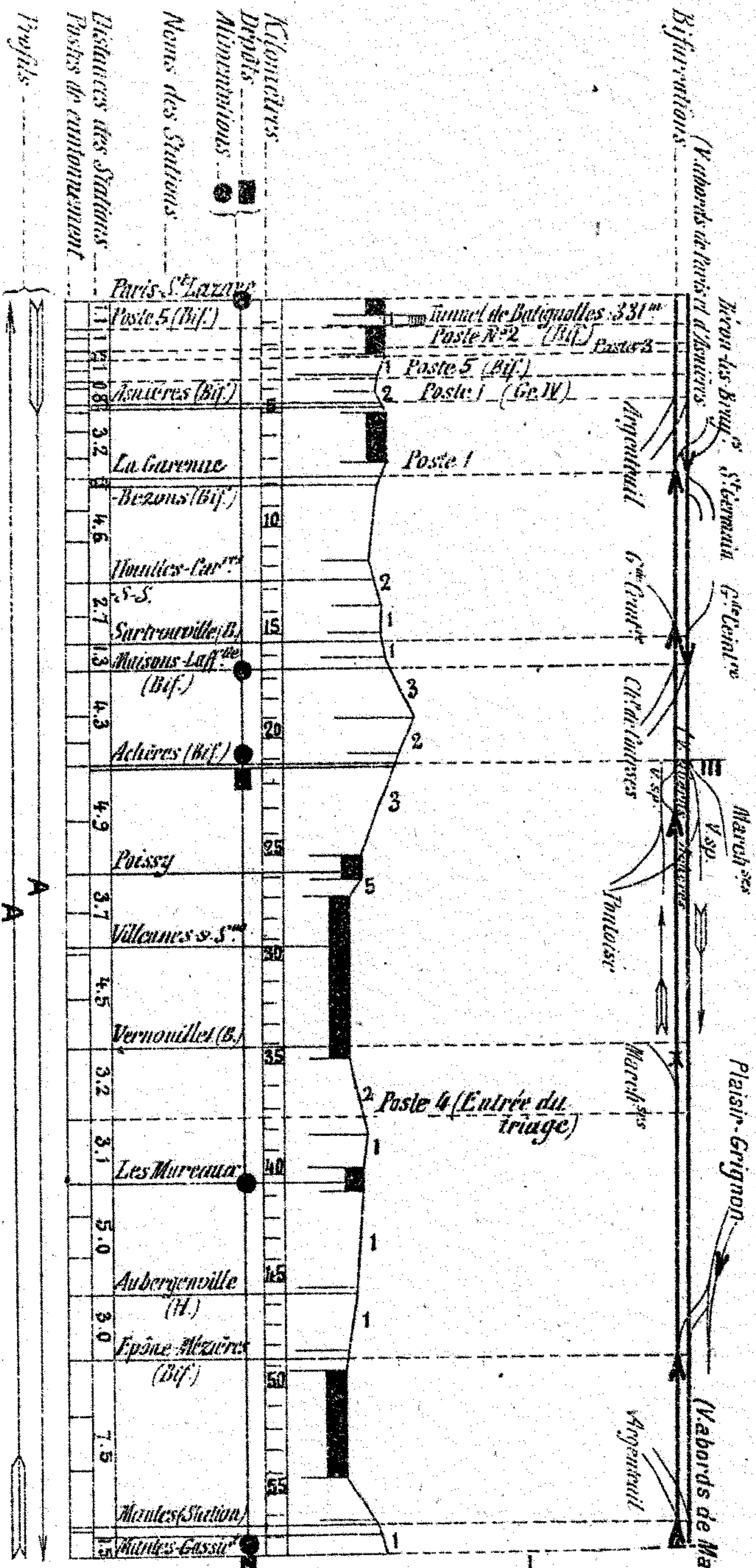
Abords de Mortagne



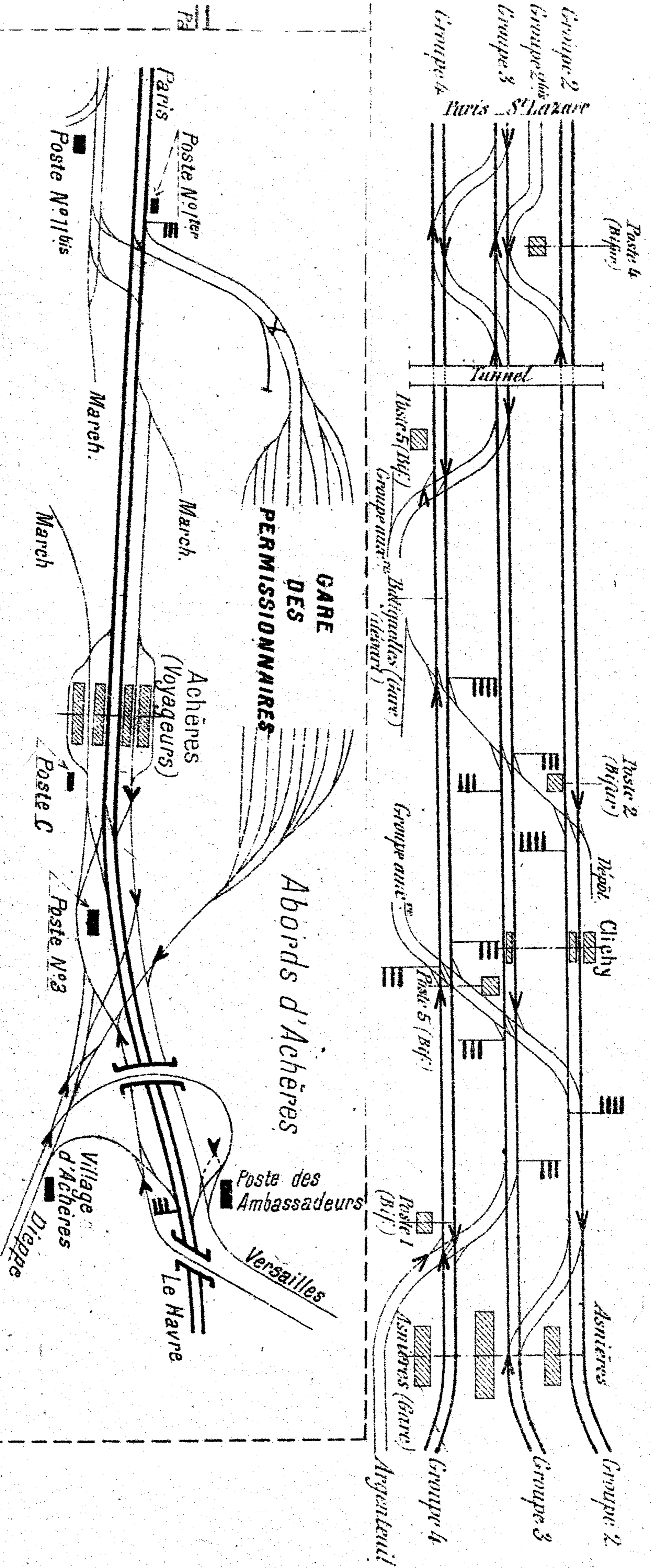
Bifurcations
 (V. abords de la Hutte)
 (V. abords de Mamers)
 (V. abords de Mortagne)

Kilomètres
 Depots
 Alimentations
 Noms des Stations
 Distances des Stations
 Postes de cantonnement
 Profils

Ligne de Paris au Havre (Section de Paris à Mantes par Poissy)



Abords de Paris et d'Asnières




Mortagne à Laigle

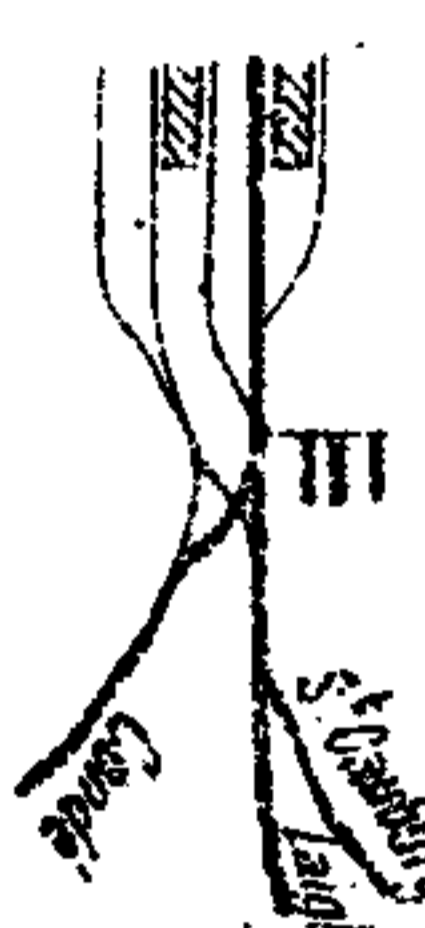
Bifurcations (V Abords de Mortagne)

(V abords de Laigle)

Paris



Ab. de Mortagne



Abords de Laigle



Abords de S^t Gauburge

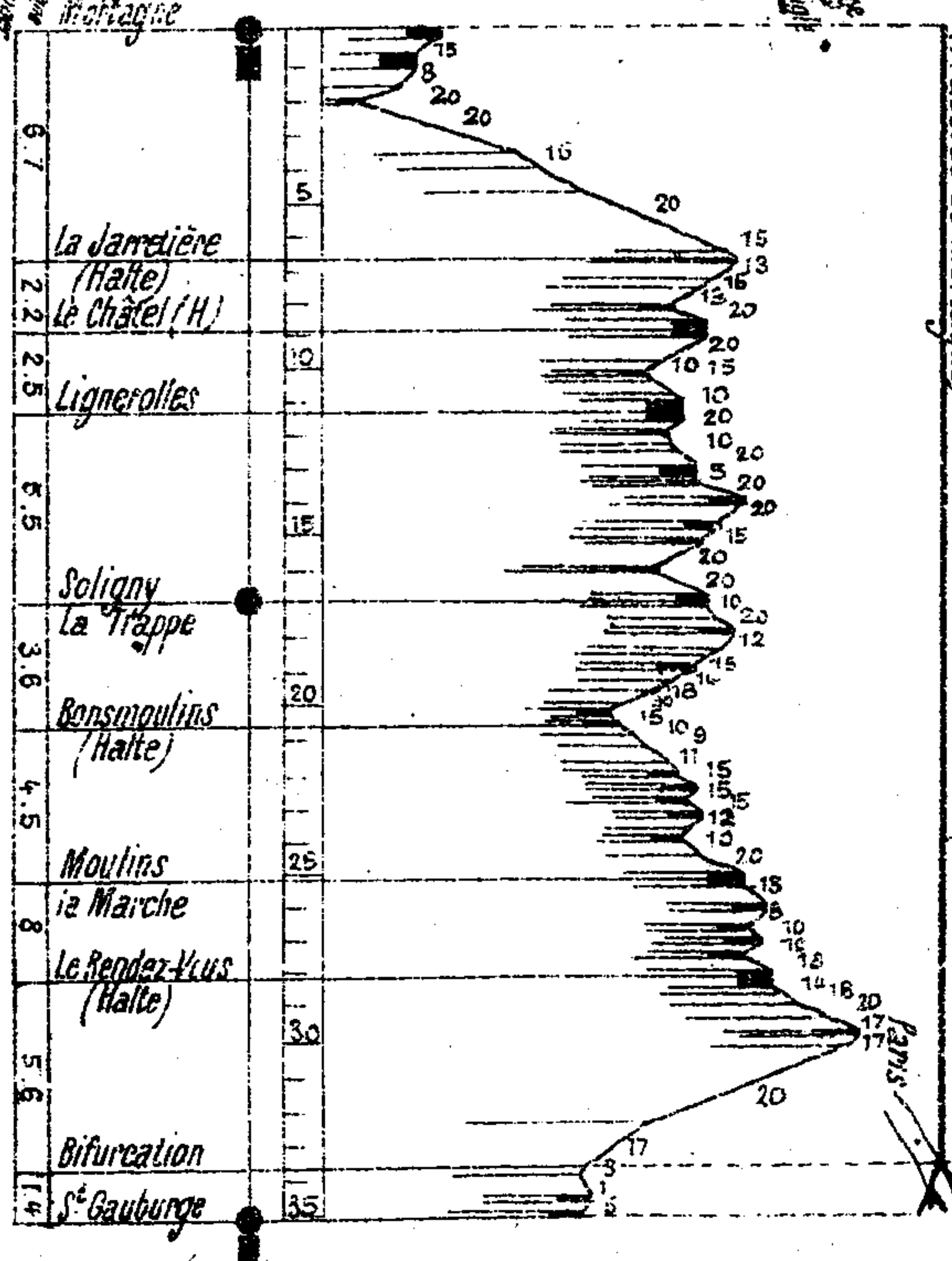


Mortagne - S^t Gauburge

(V abords de Mortagne)

(V abords de S^t Gauburge)



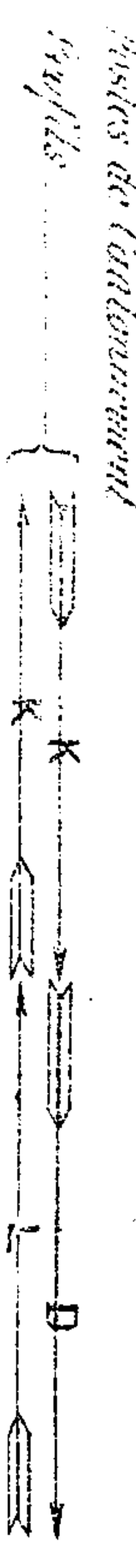
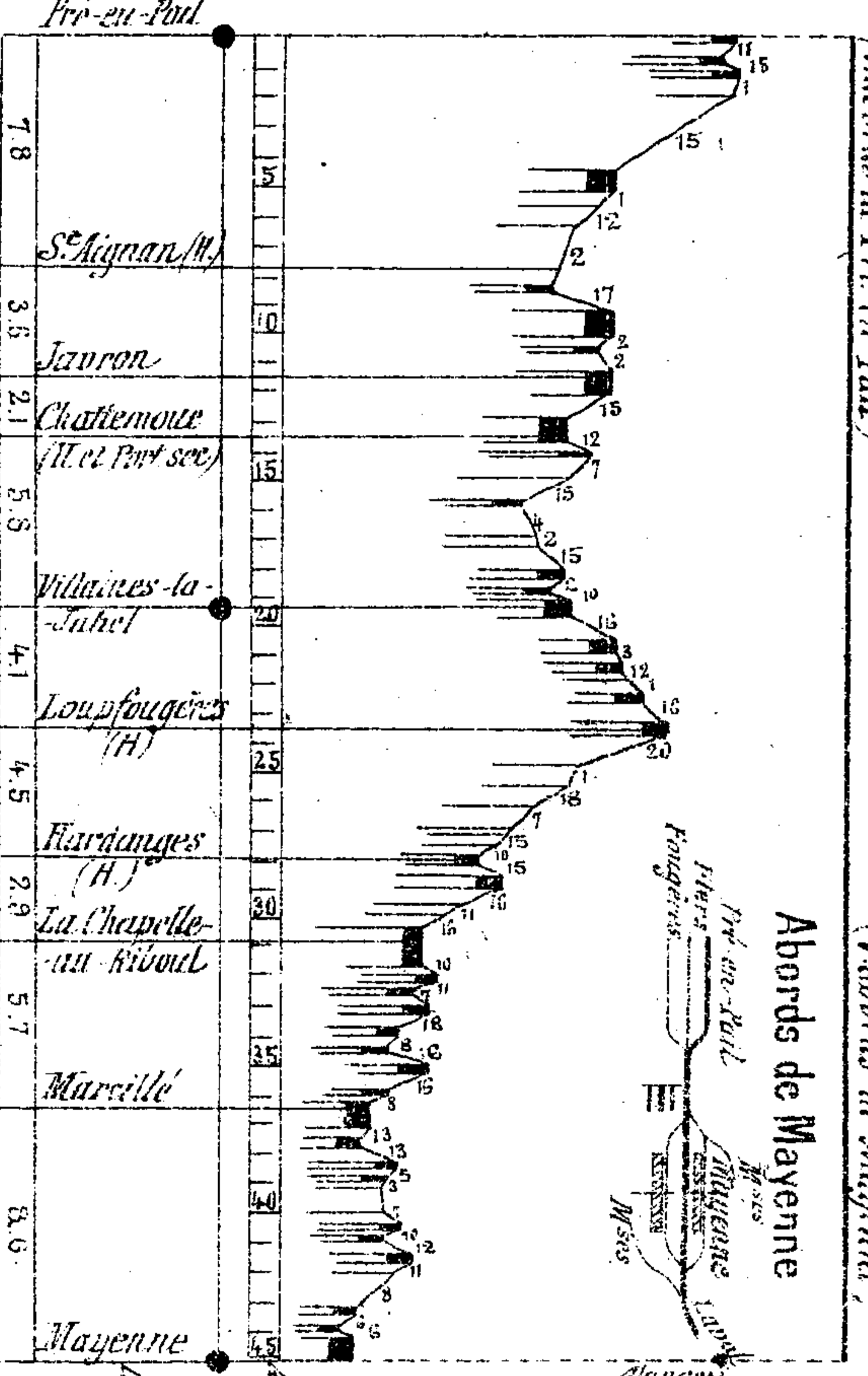
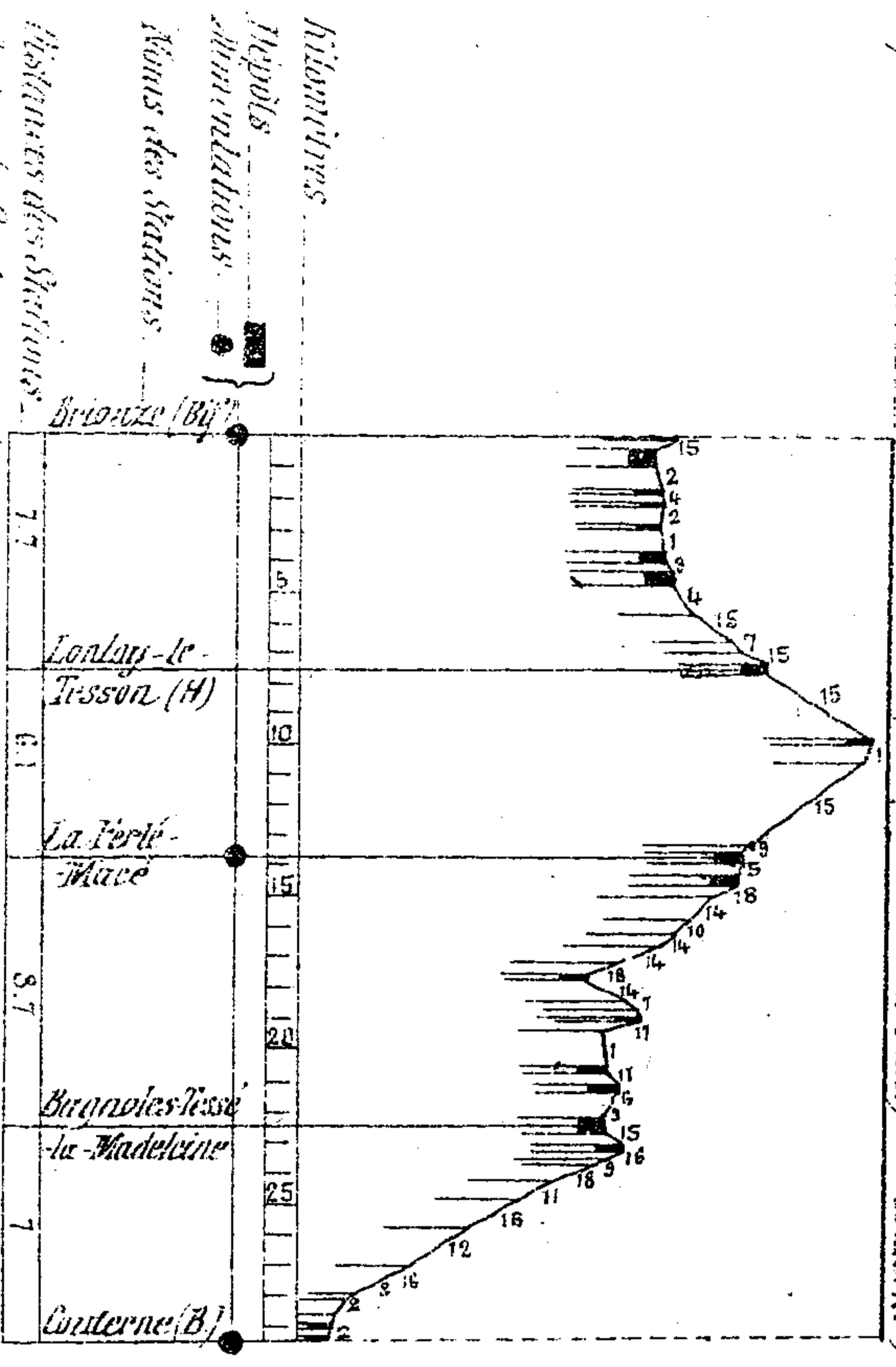
Paris



Lignes de Briouze à Couterne et de Pré-en-Pail à Mayenne

(Abords de la Ferté-Macé) (Couterne)

(Abords de Pré-en-Pail) (Abords de Mayenne)



Ligne de Mayenne à Fougerès

Directions (Vabords de Mayenne)

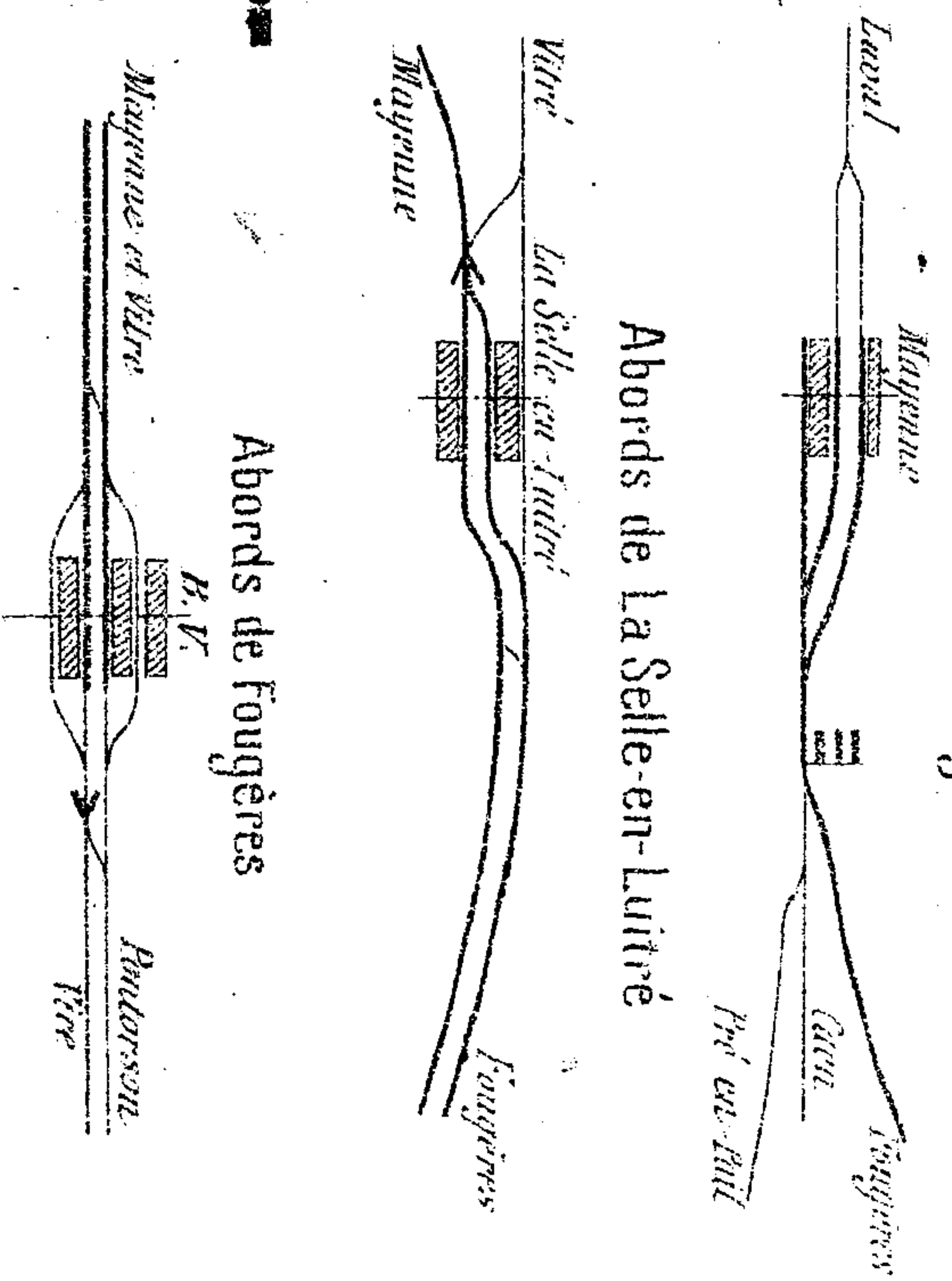
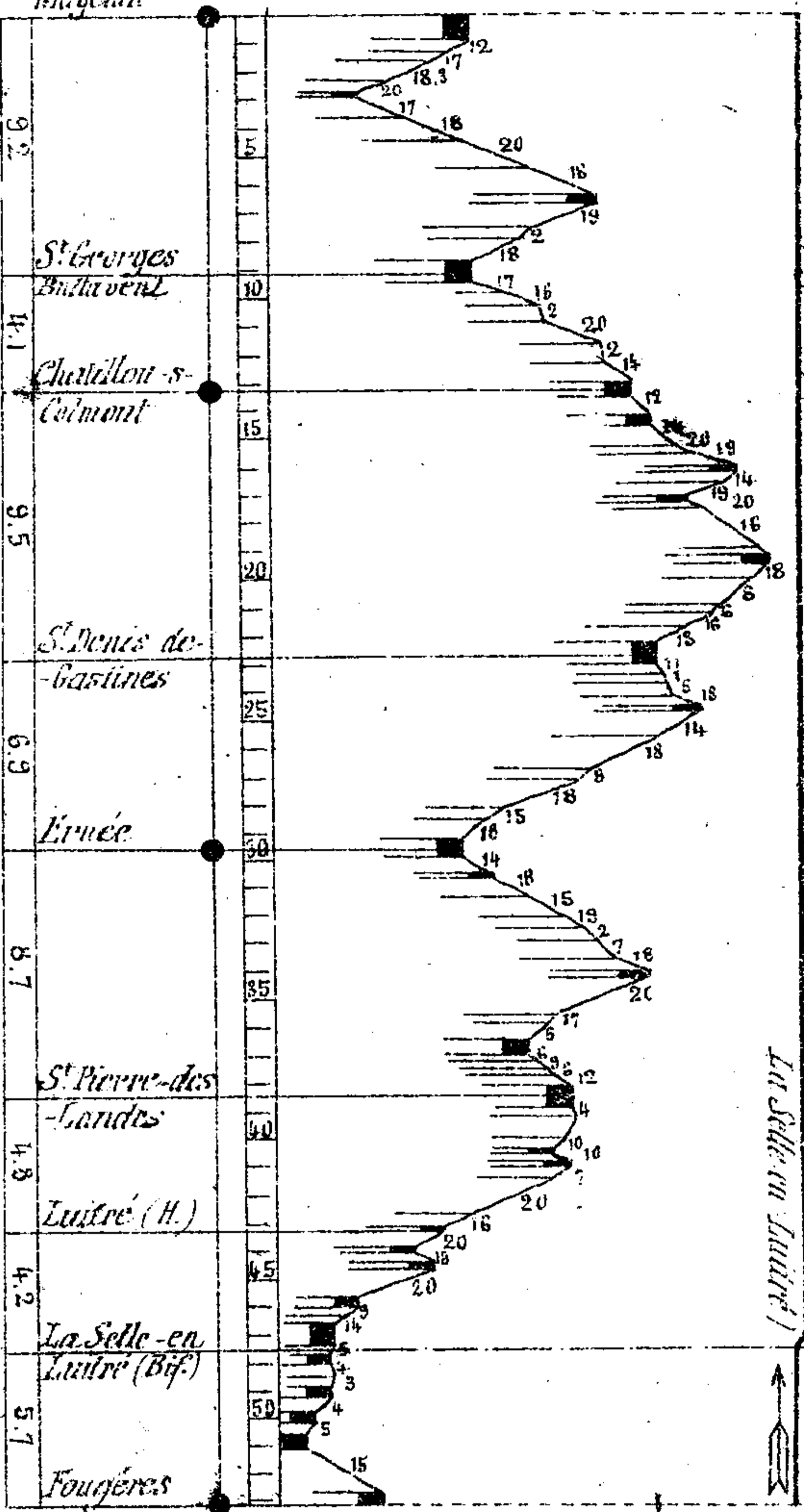
(Vabords de La Selle en Luitré)

(Vabords de Fougerès)

Abords de Mayenne

Abords de La Selle-en-Luitré

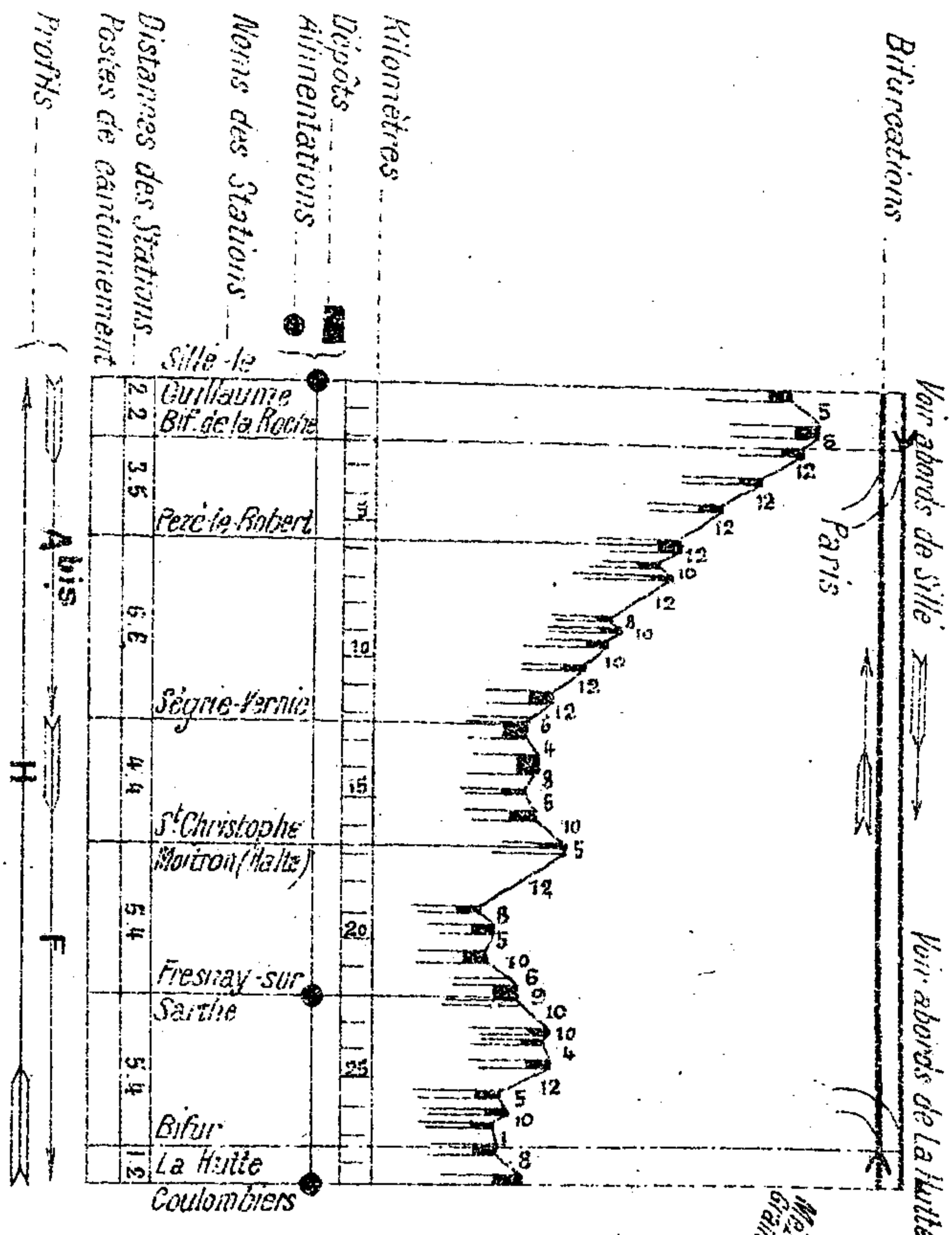
Abords de Fougerès



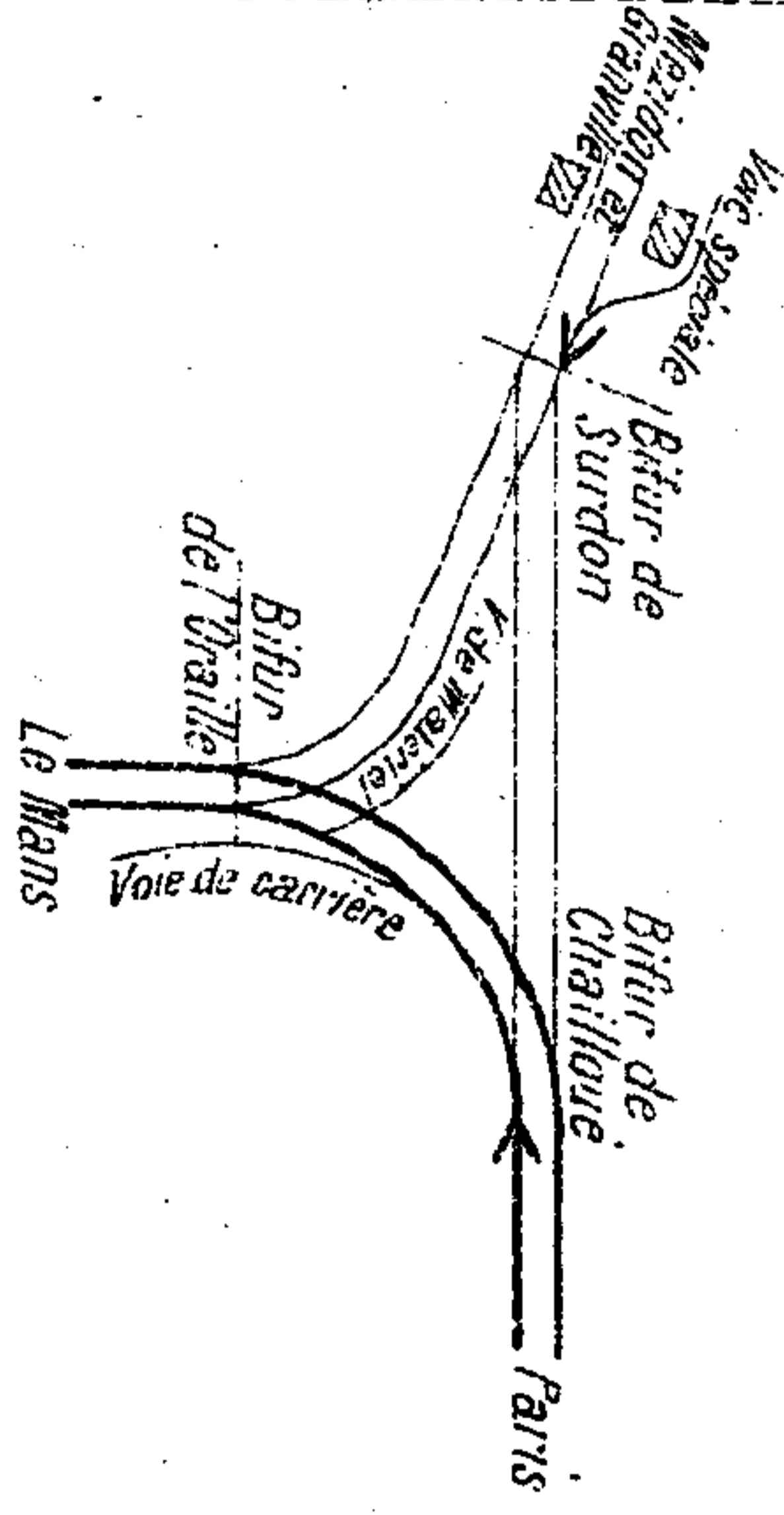
Distances des Stations
Profils de l'entonnement

Ligne de Sillé à La Hütte

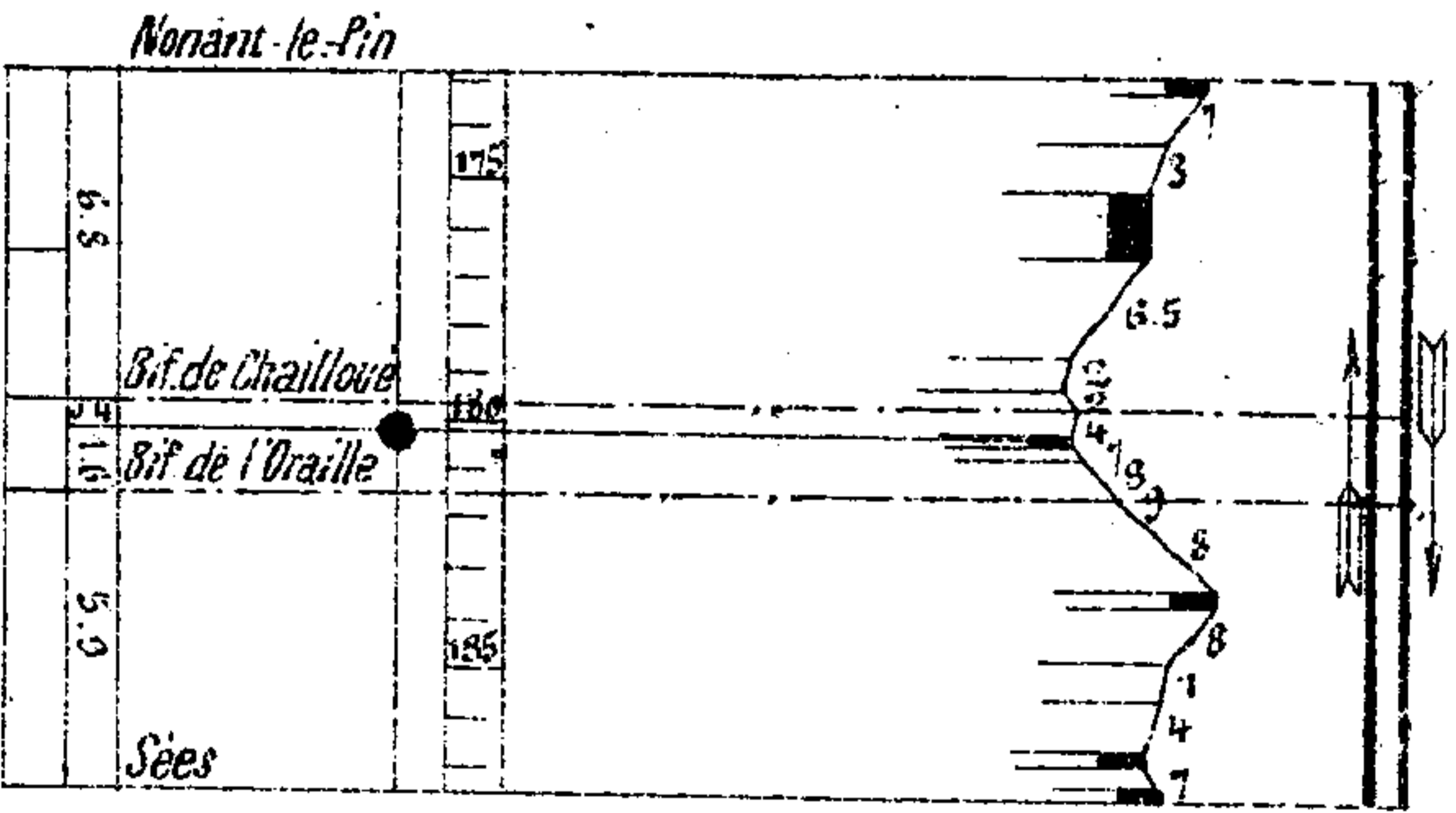
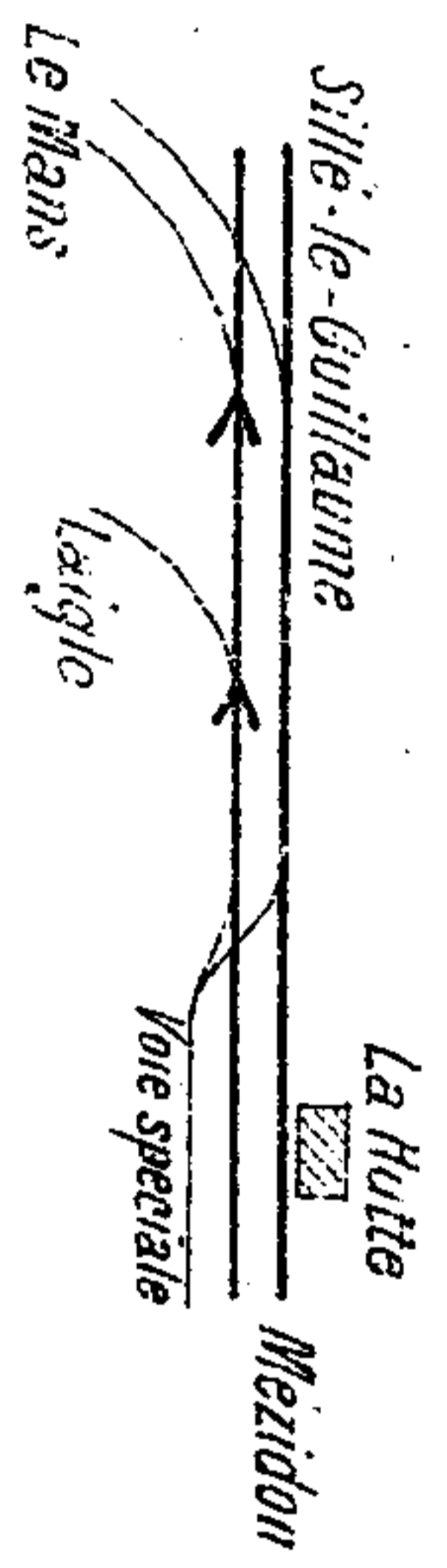
Bifurcation de l'Oraille



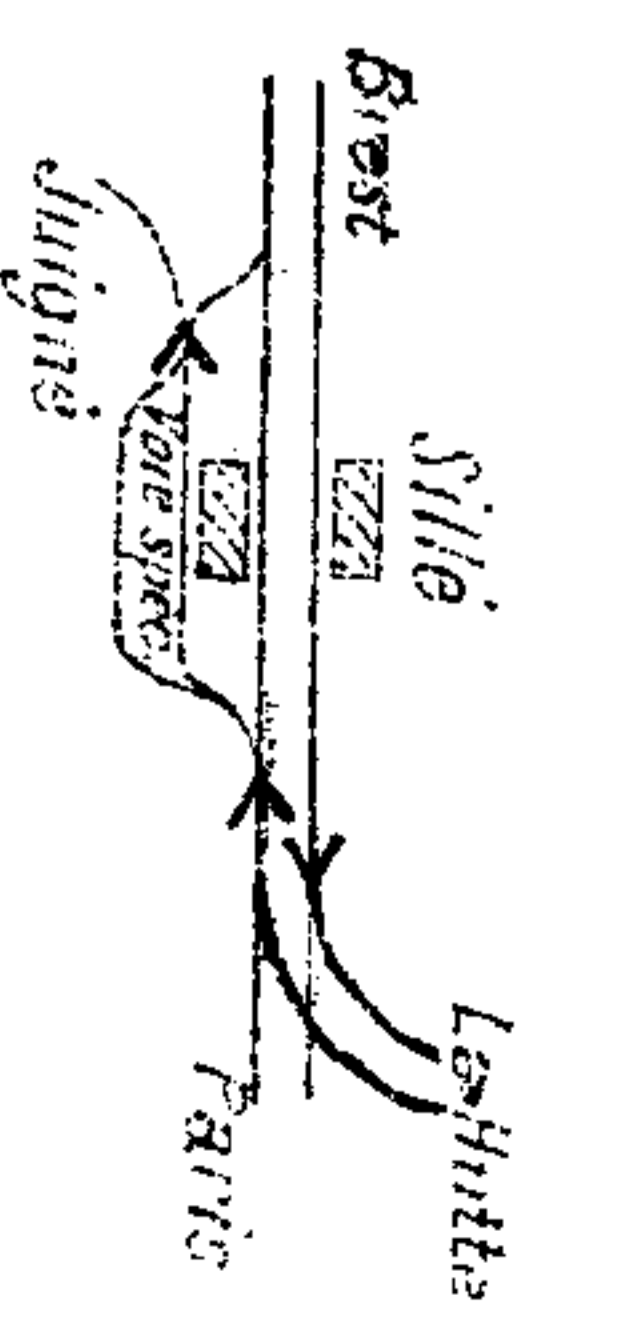
Bifurcation de l'Oraille



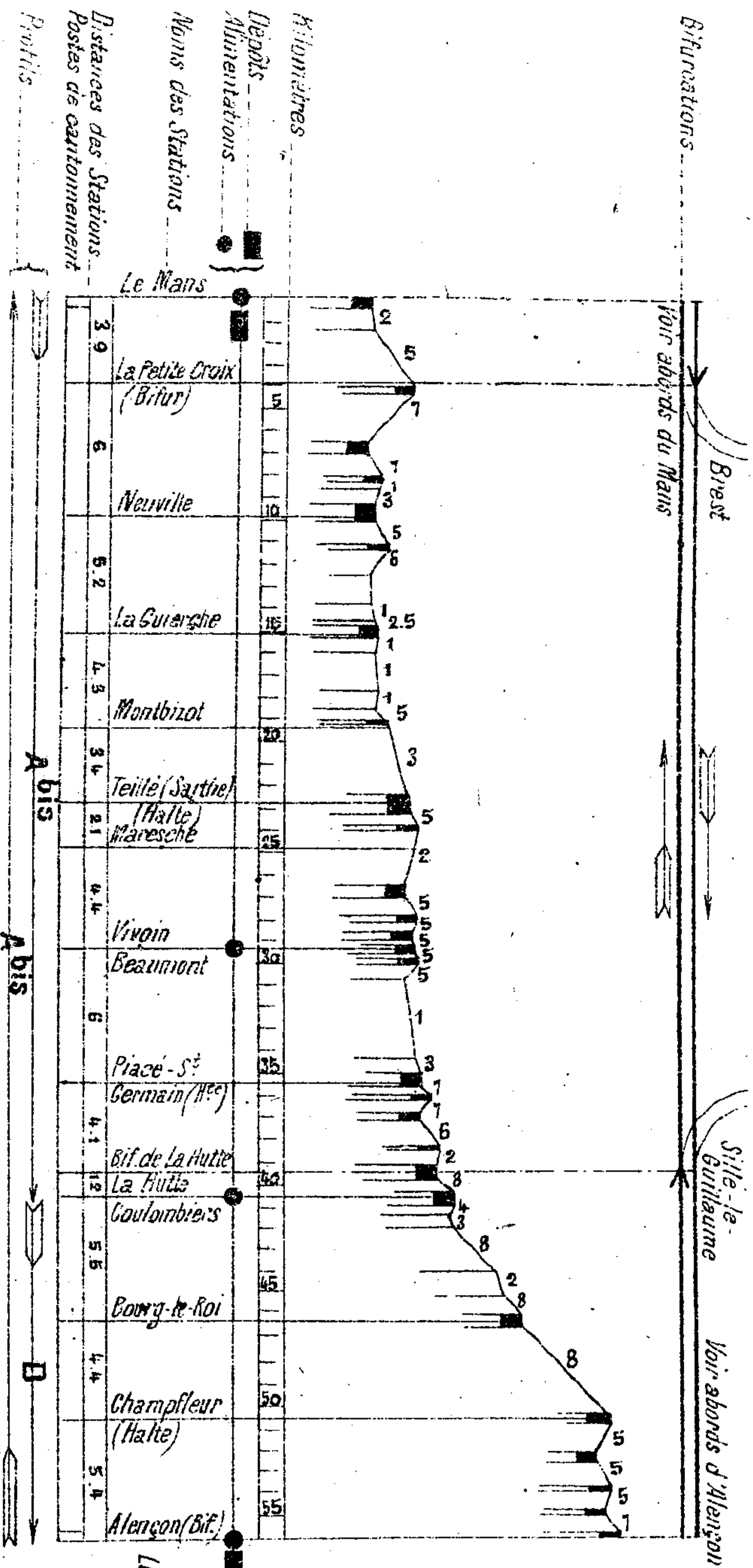
Abords de La Hütte



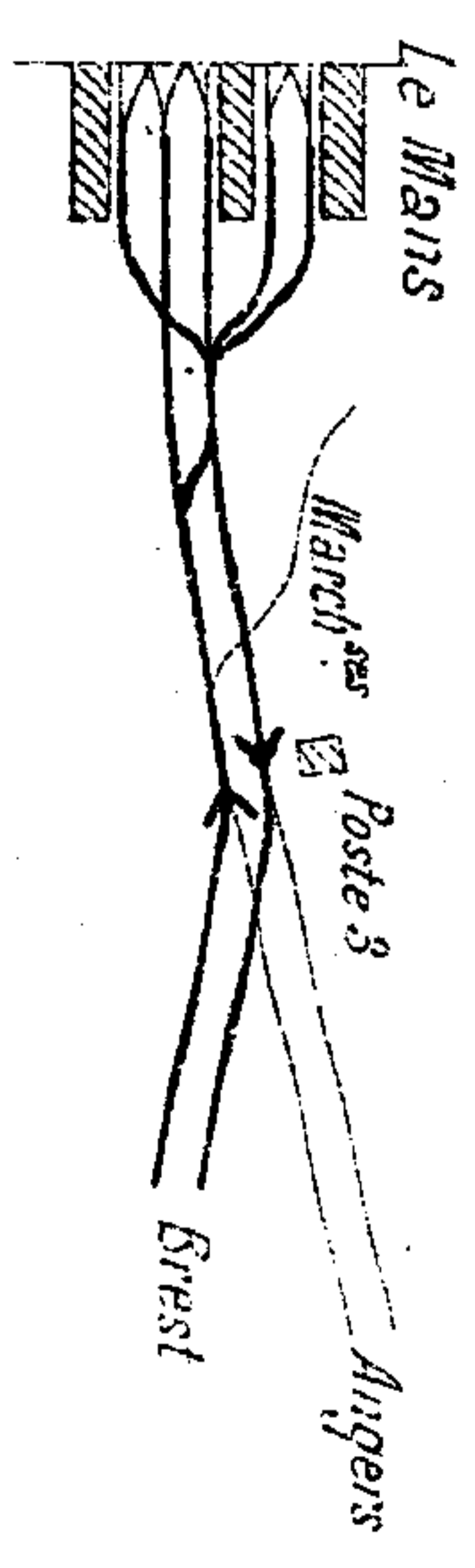
Abords de Sillé le Guillaume



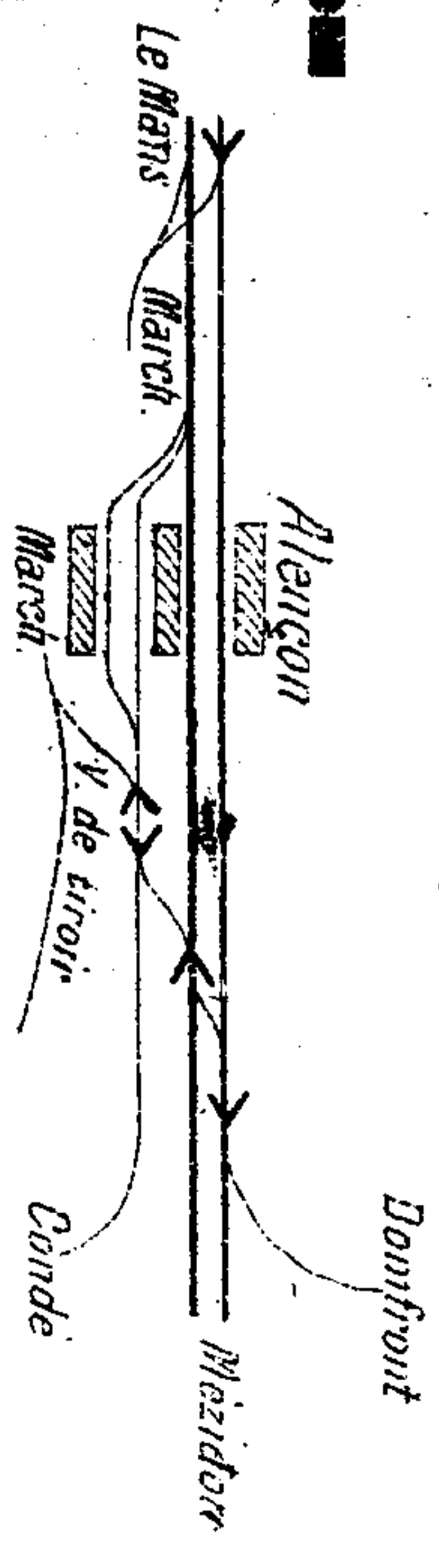
Ligne du Mans à Caen (Section du Mans à Alençon)



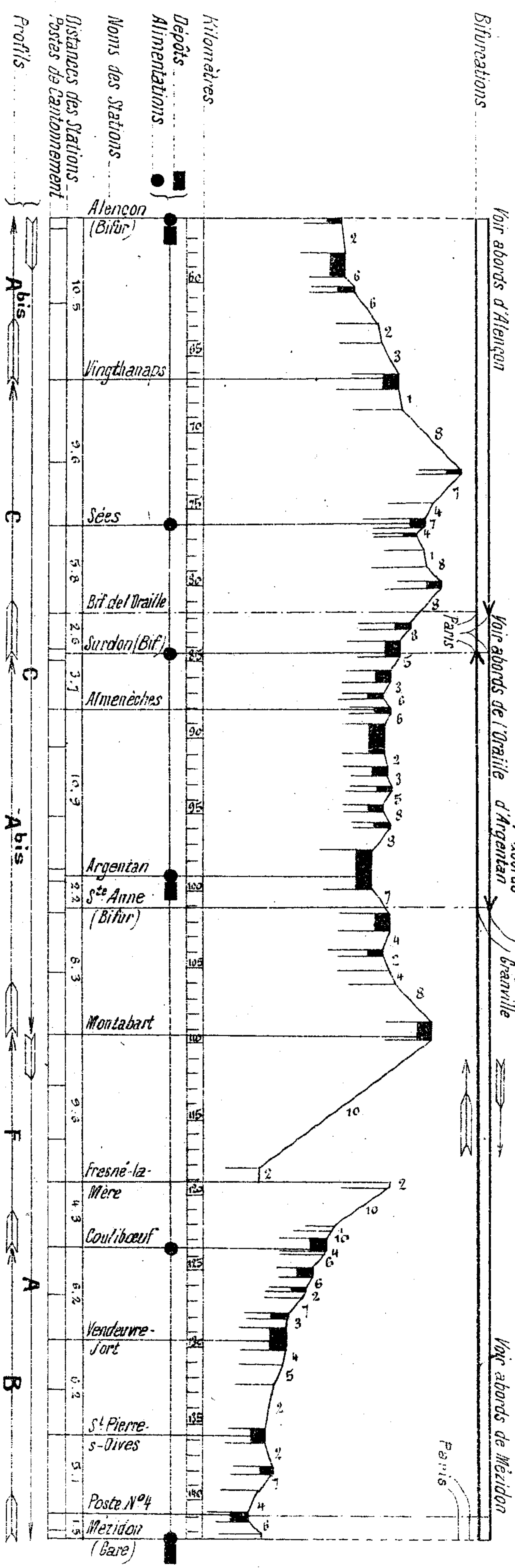
Abords du Mans



Abords d'Alençon



Ligne du Mans à Caen (Section d'Alençon à Mézidon)

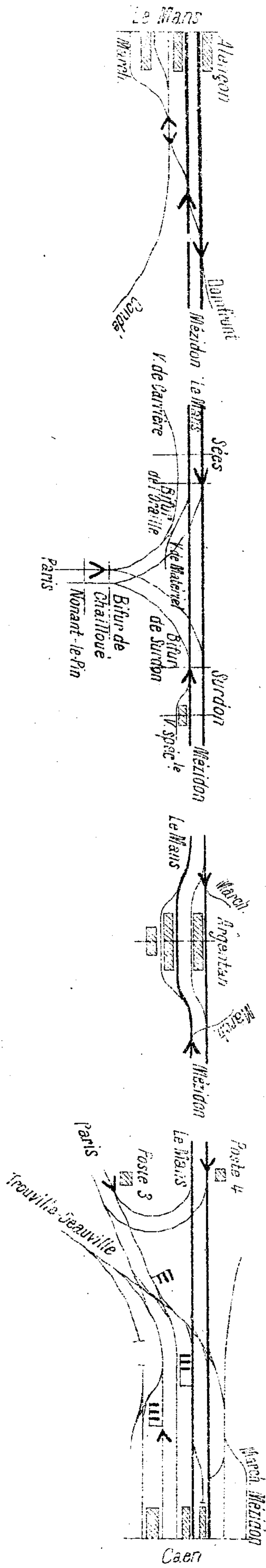


Abords d'Alençon

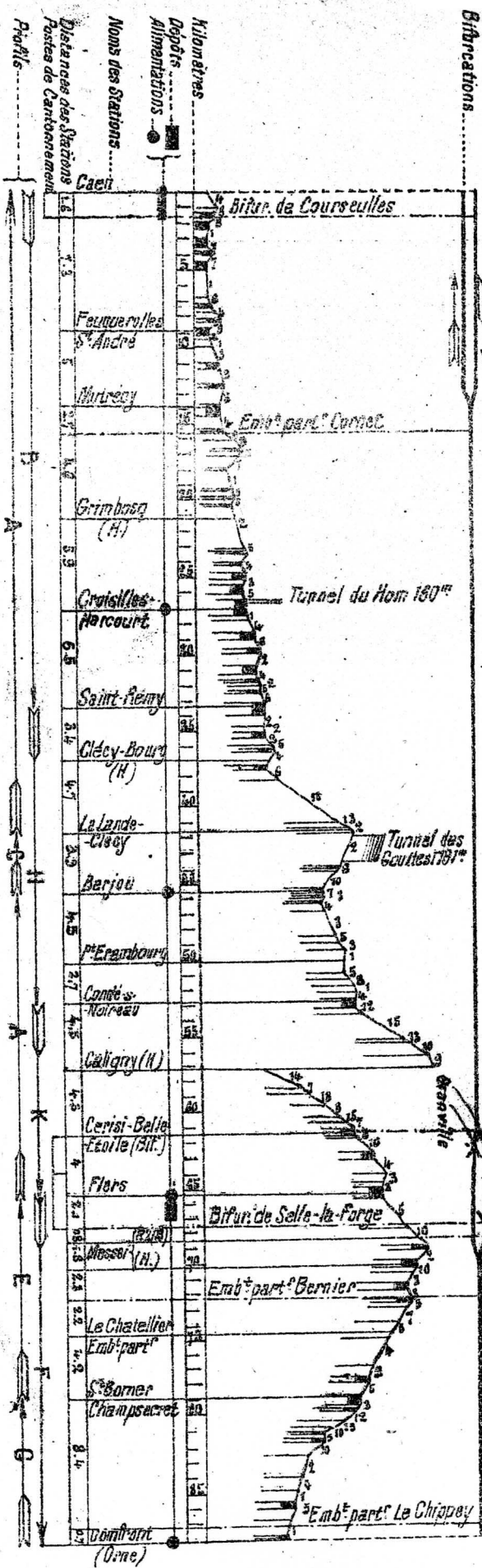
Bifon de l'Oraille

Abords d'Argentan


Abords de Mézidon



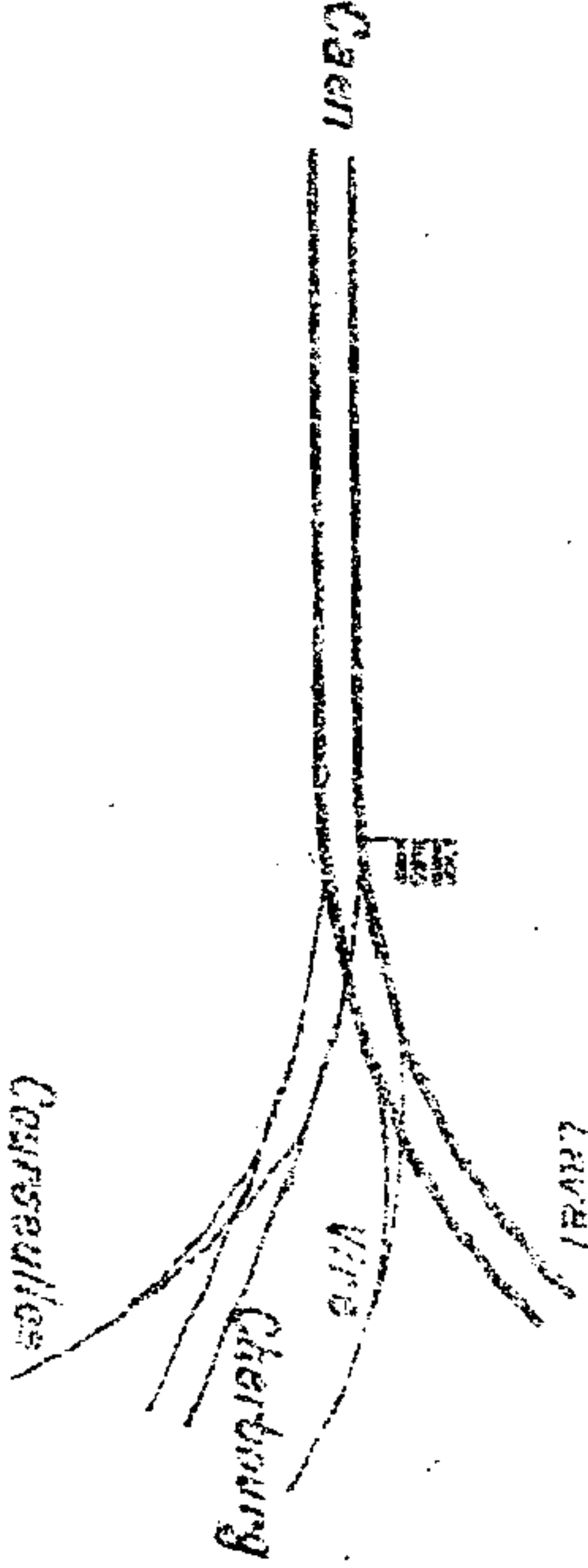
Ligne de Caen à Laval (Section de Caen à Domfront)



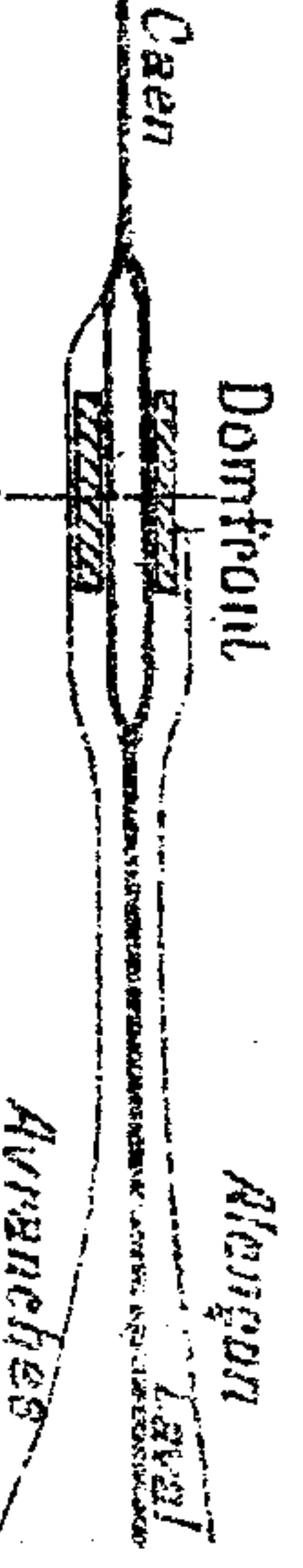
Abords de Caen



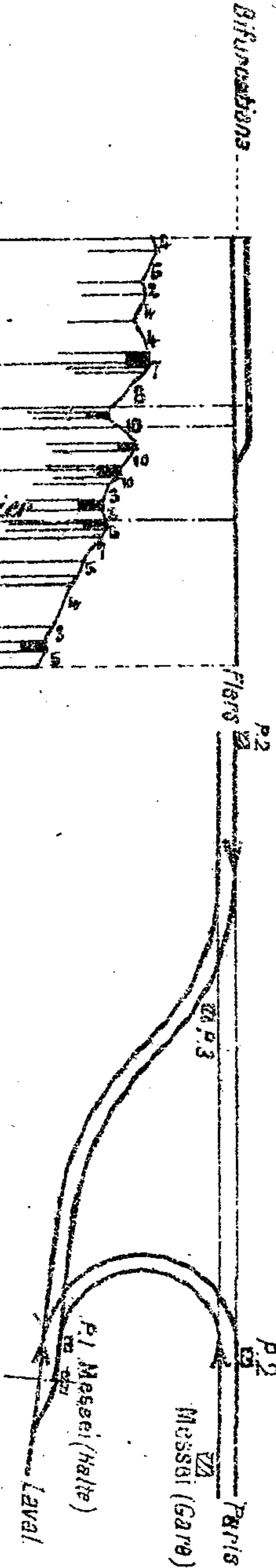
Bifurcations de Coursaulles



Abords de Domfront



Abords de Messei

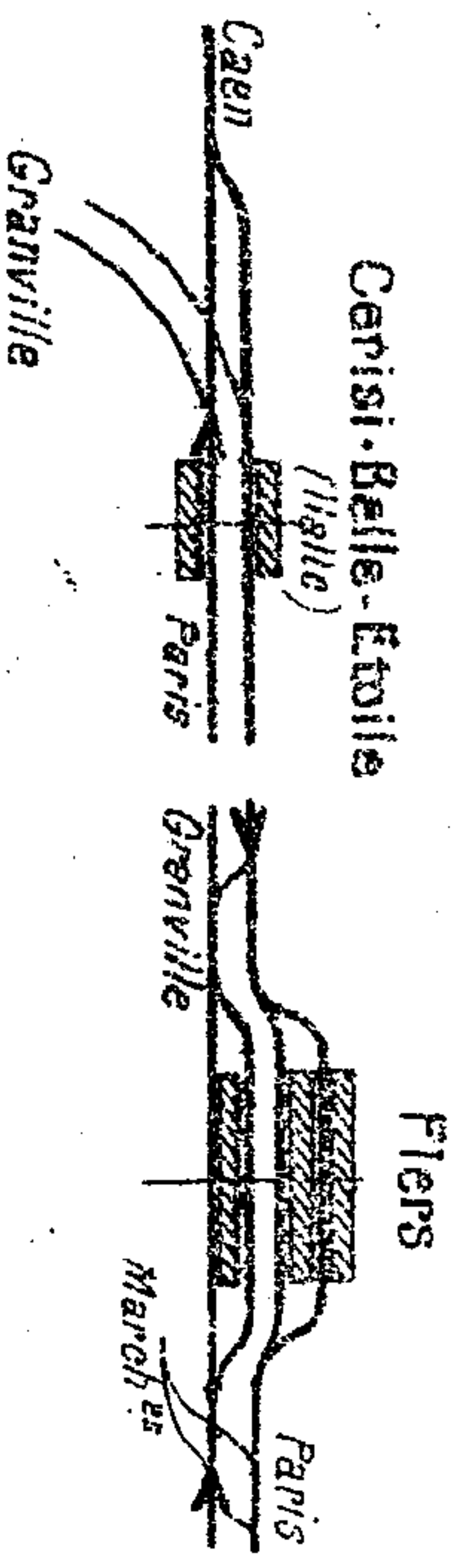


Bifurcations

Kilomètres	Dépôts Alimentations	Noms des Stations	Distances des Stations	Postes de Cantonement
0		Bellou-en-Houlme (R)	5.5	
1.5		Messei (Gare)	1.5	
1.5		P.1. Bif. P.2. Halte	1.5	
2.3		Emb. port. Berrier	2.3	
2.9		Le Chatellier (R)	2.9	
4.2		St. Bomer-Champsecret	4.2	

Profils

Abords de Flers



Domfront à Laval

Paris

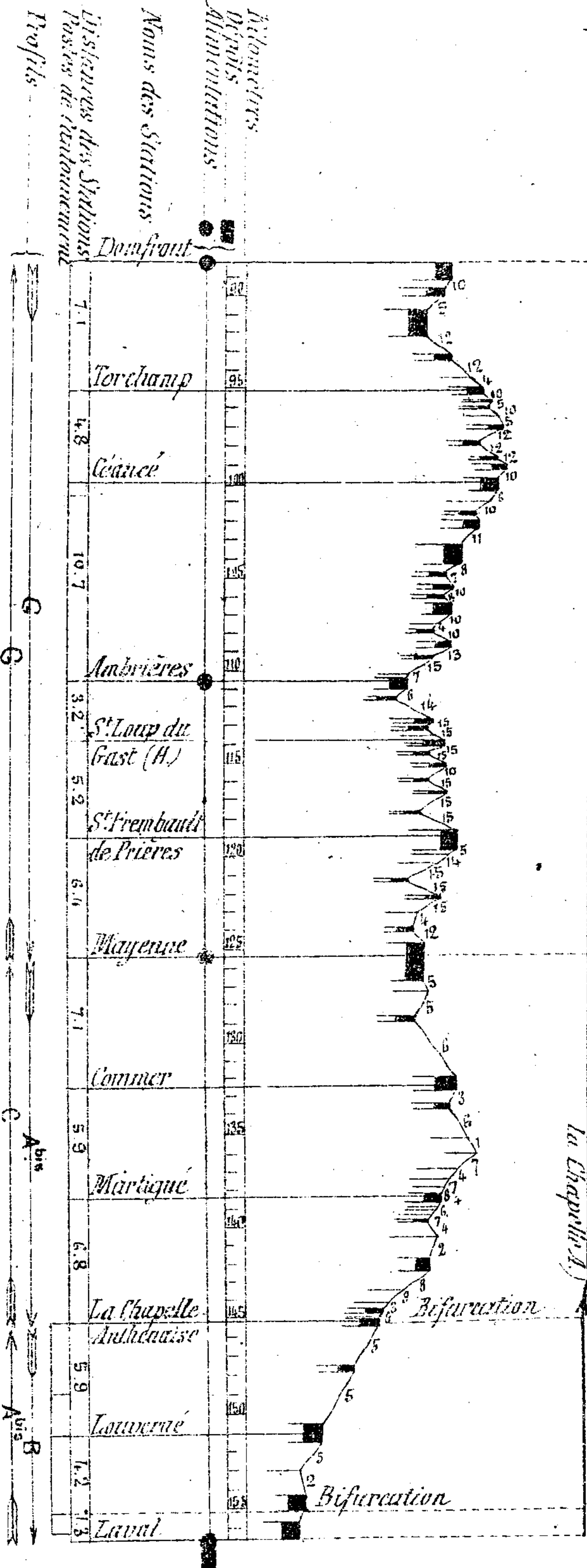
Bifurcations

(V. abords de Domfront)

(V. abords de Mayenne)

(V. abords de La Chapelle A.)

(V. abords de Laval)



Profils

Noms des Stations

Distances des Stations

Postes de reboisement

Alimentations

Départs

Mètres

C


C

C

A bis

B bis

Abords de Domfront




Abords de Mayenne



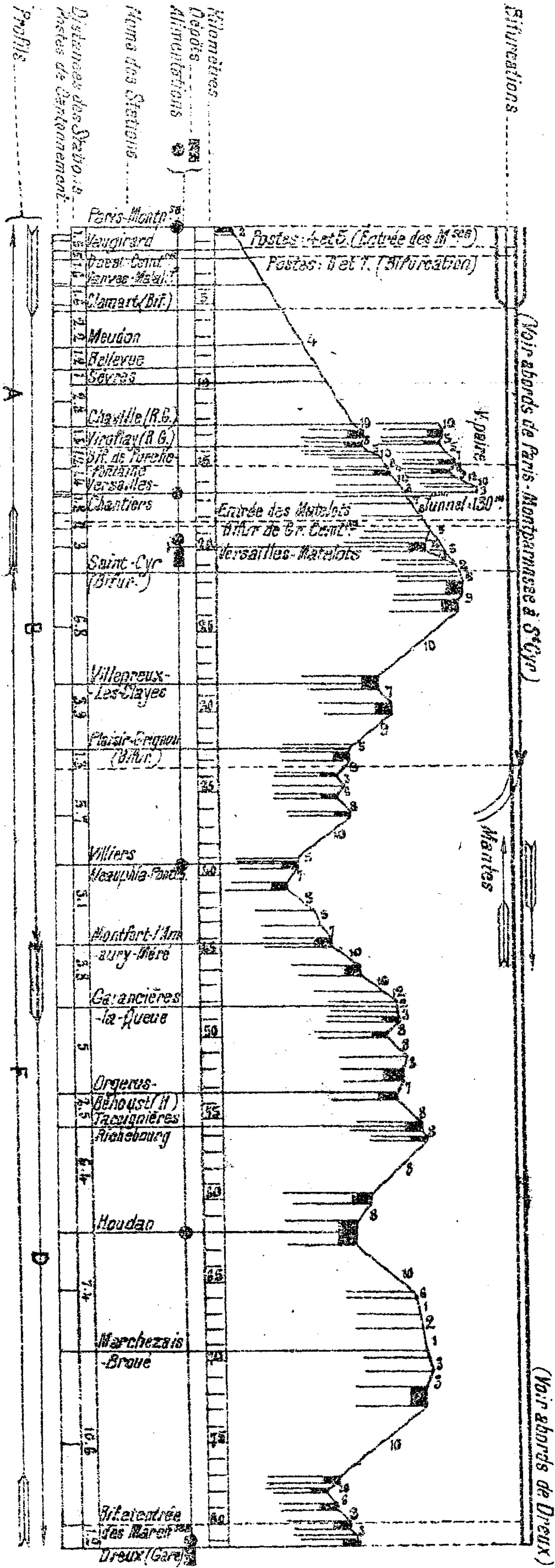
Abords de la Chapelle-Anhse



Abords de Laval

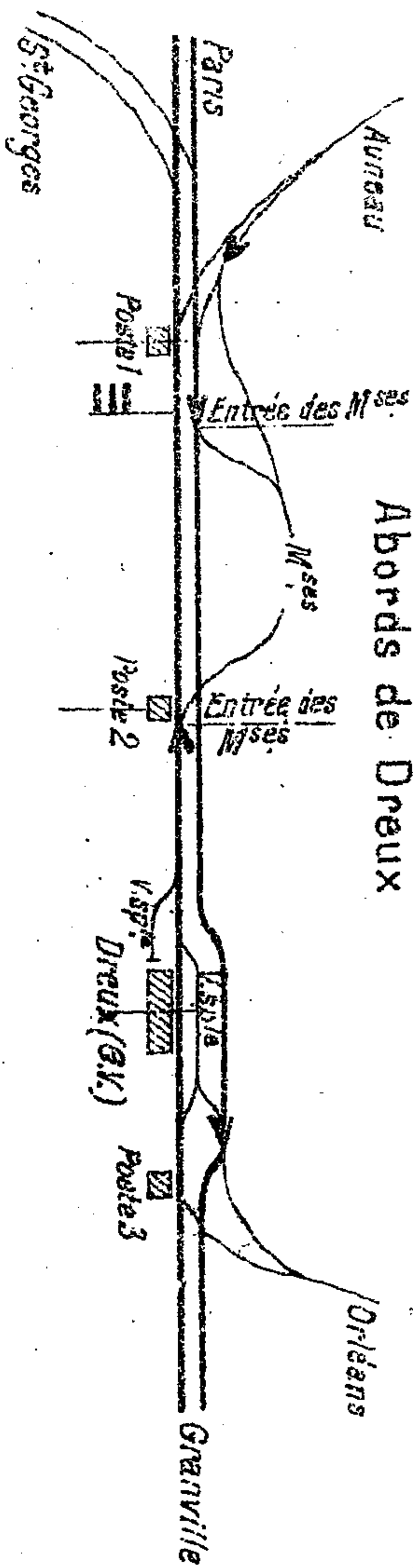
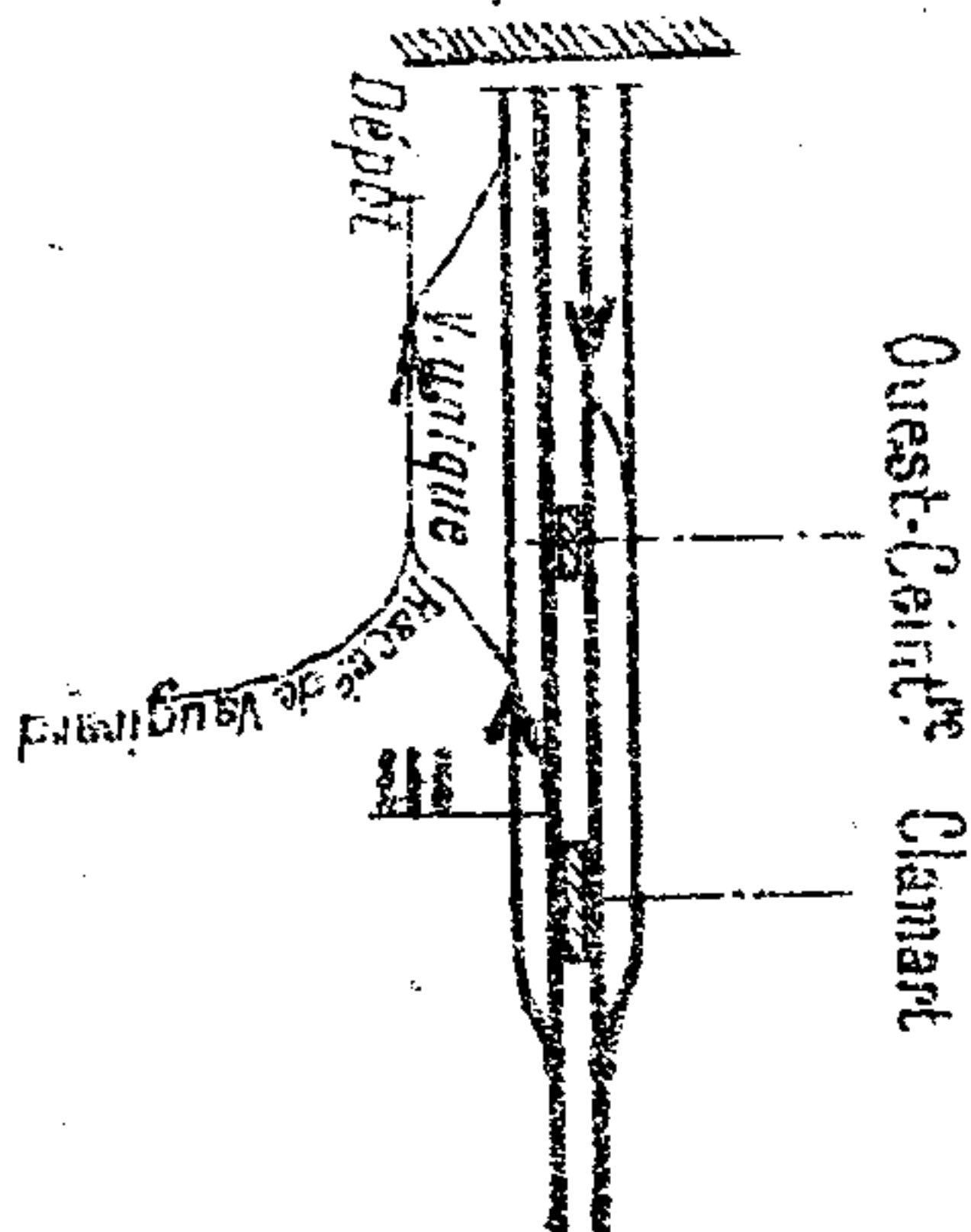


Ligne de Paris-Montparnasse à Granville (Section de Paris-Montparnasse à Dreux)

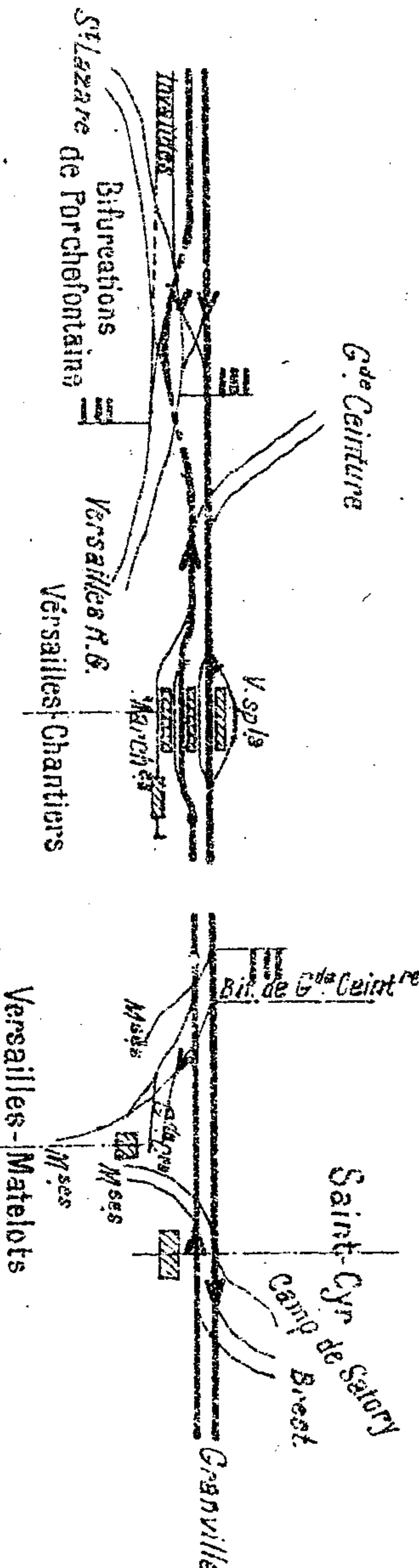


Abords de Paris - Montparnasse à Clamart et de Porchefontaine à Versailles-Matelots

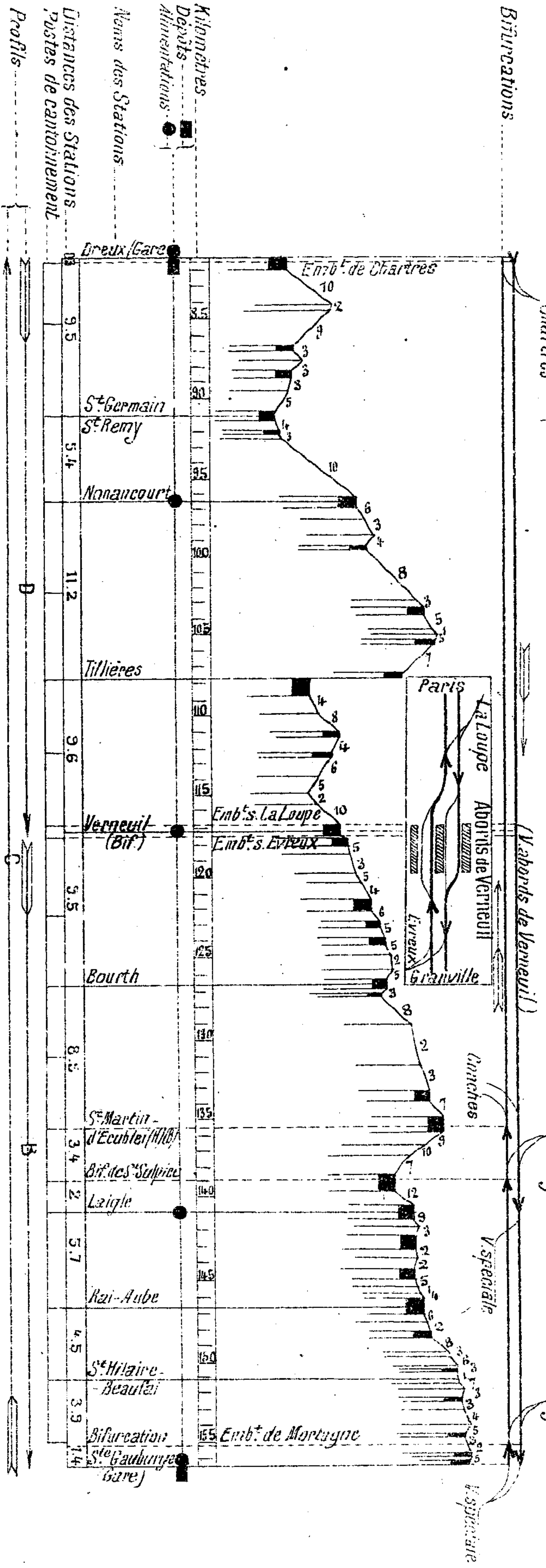
Paris - Montparnasse



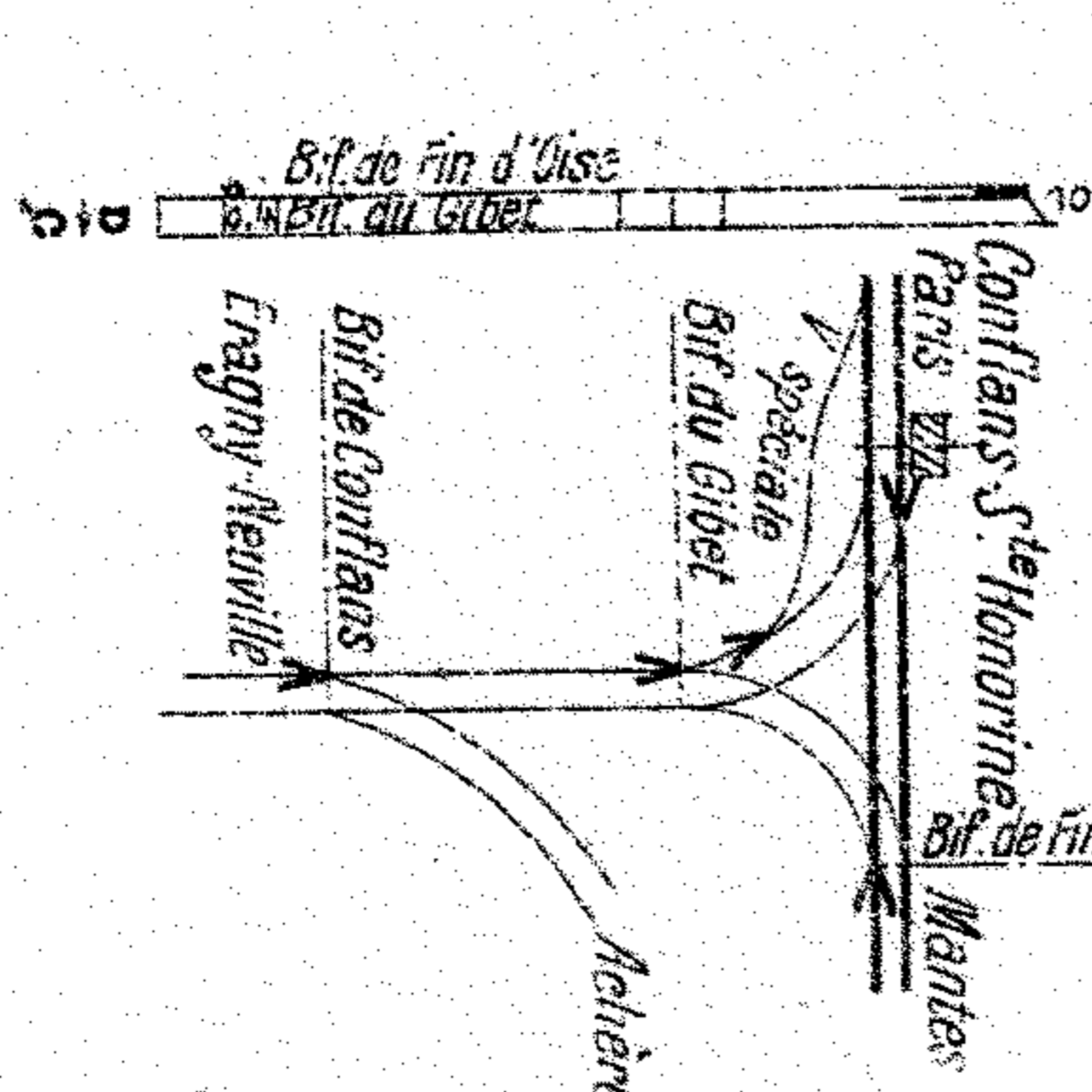
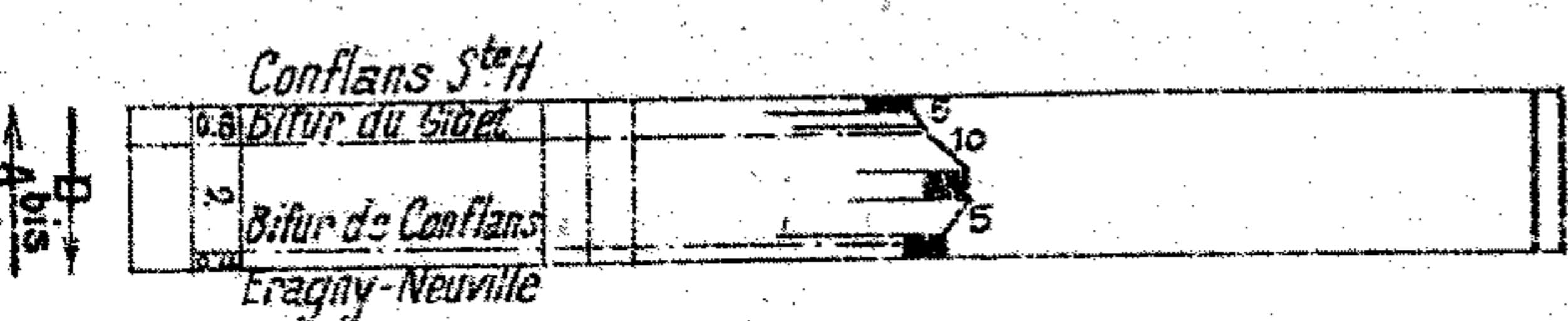
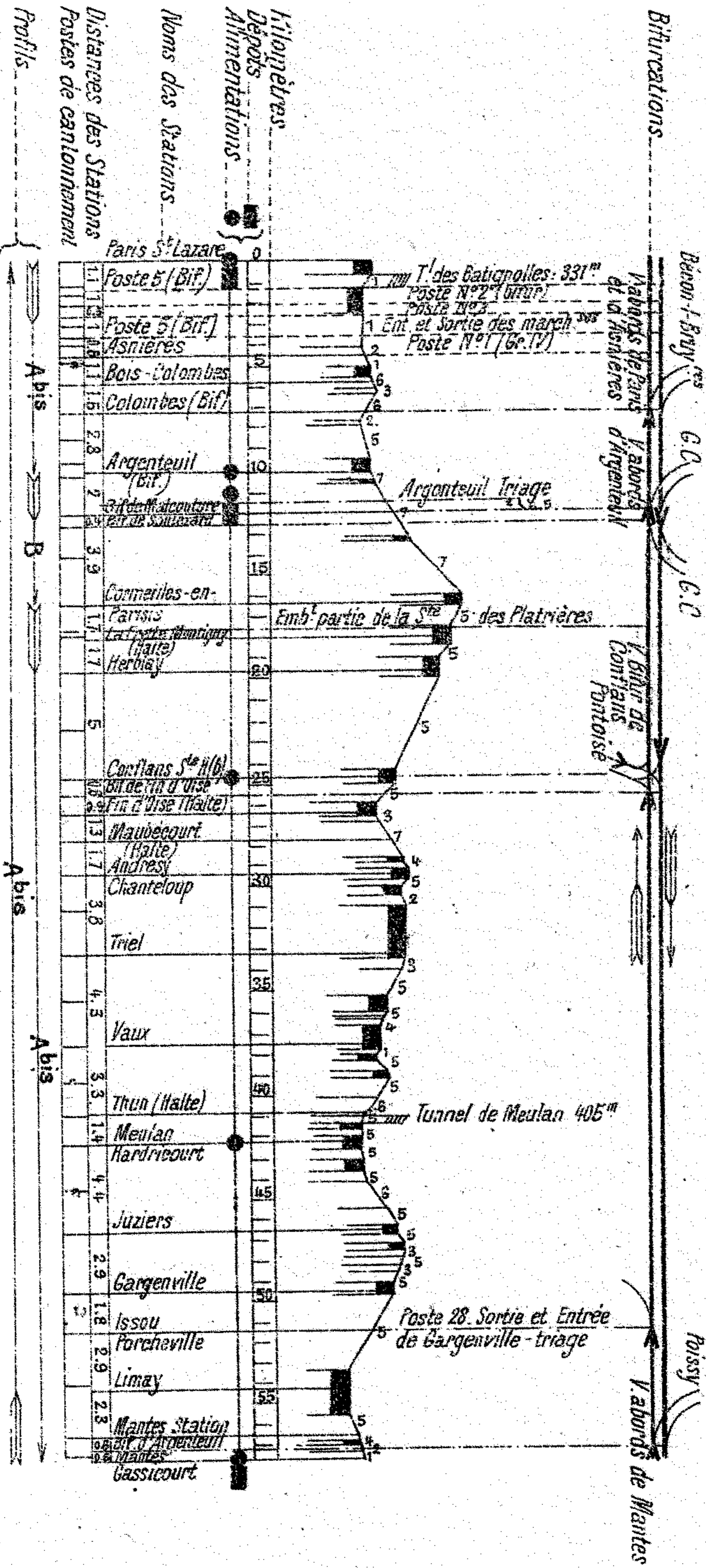
Abords de Dreux



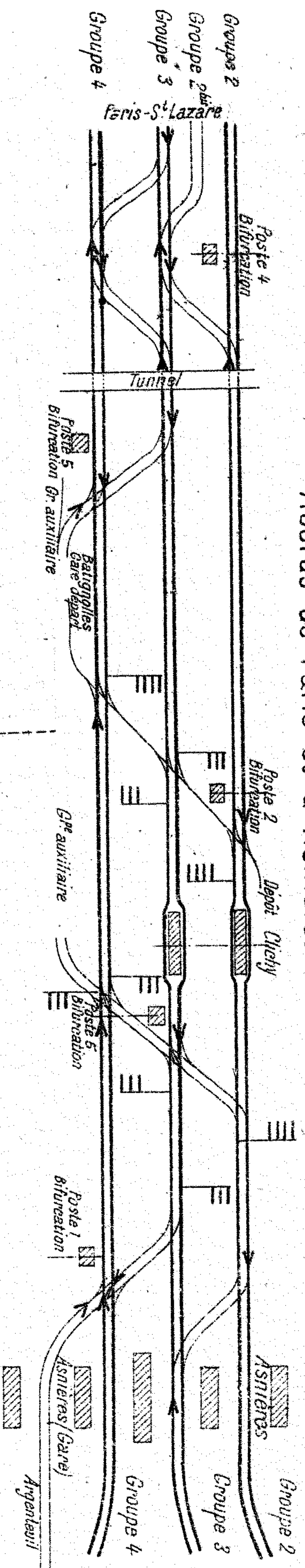
Ligne de Paris-Montparnasse à Granville (Section de Dreux à Ste Gauburge)



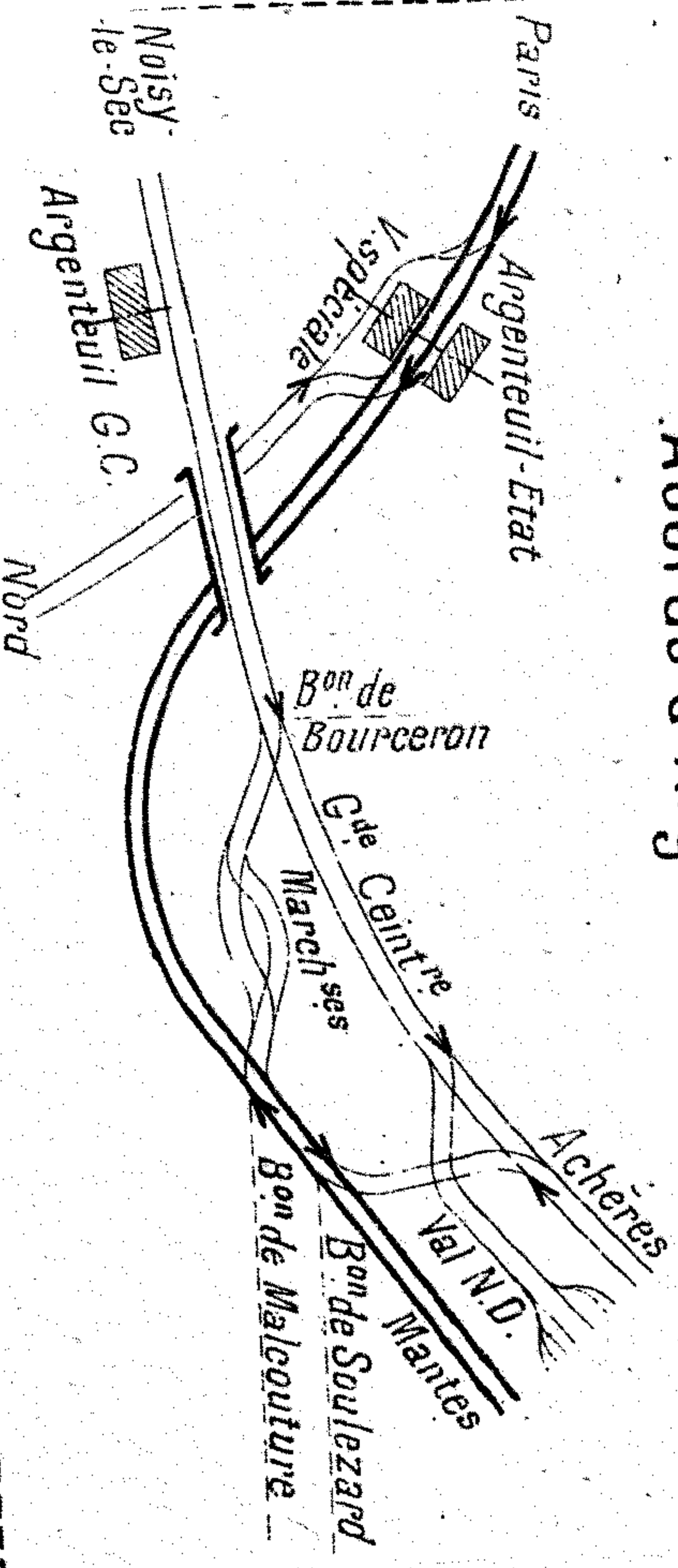
Ligne de Paris au Havre (Section de Paris à Mantes par Argenteuil)



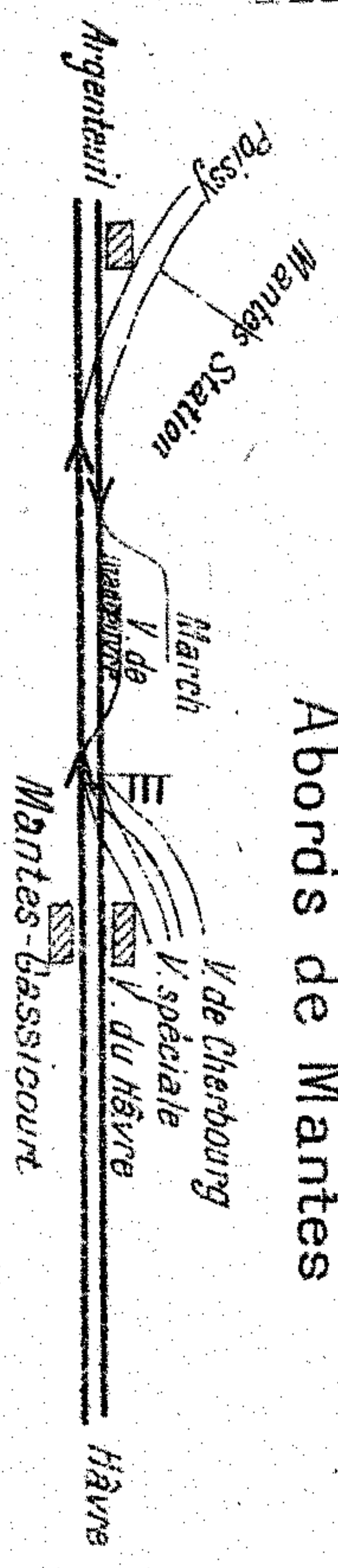
Abords de Paris et d'Asnières



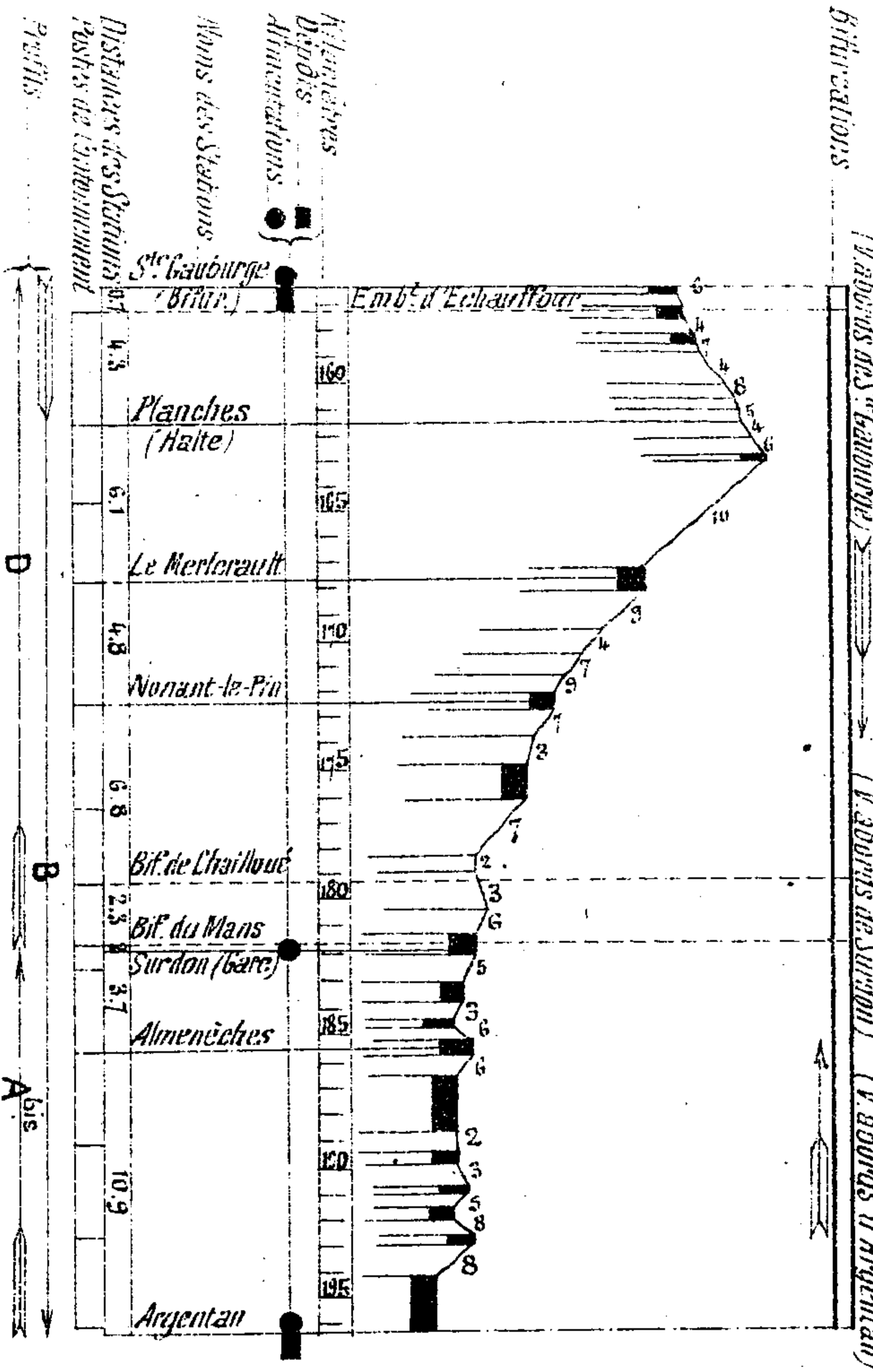
Abords d'Argentueil



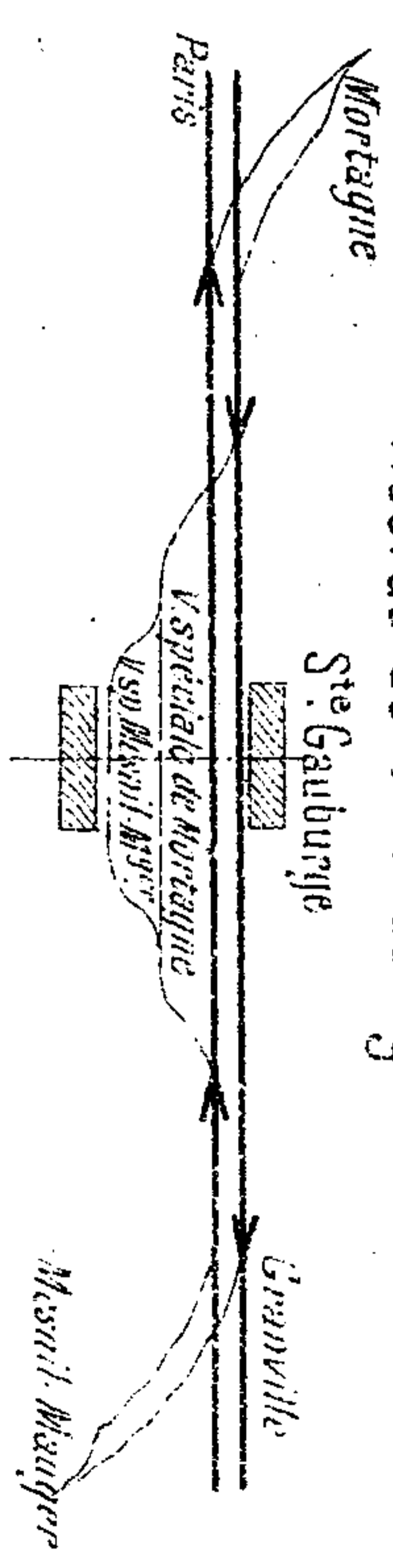
Abords de Mantes



Ligne de Paris-Montp^{asse} à Granville (Son de St^e Gauburges à Argentan)



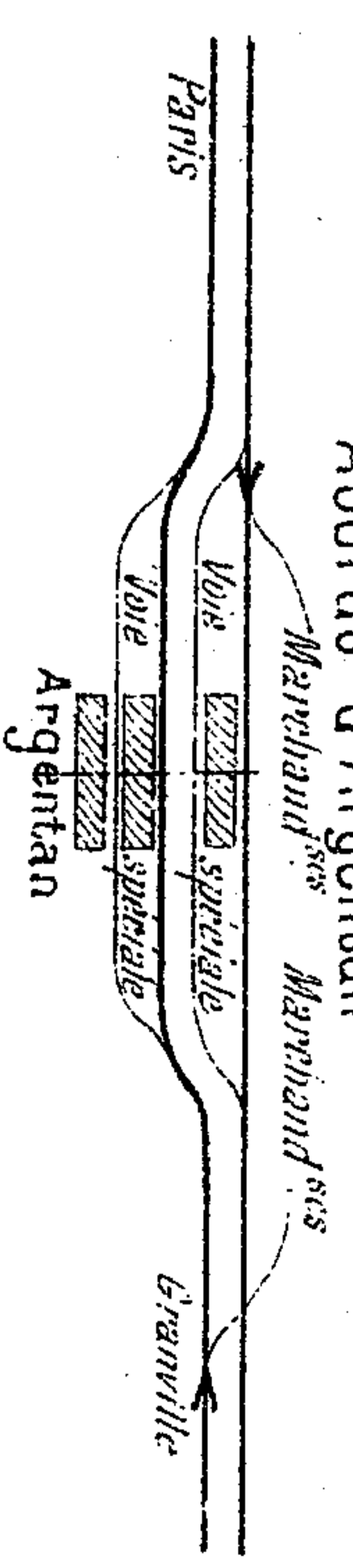
Abords de St^e Gauburges



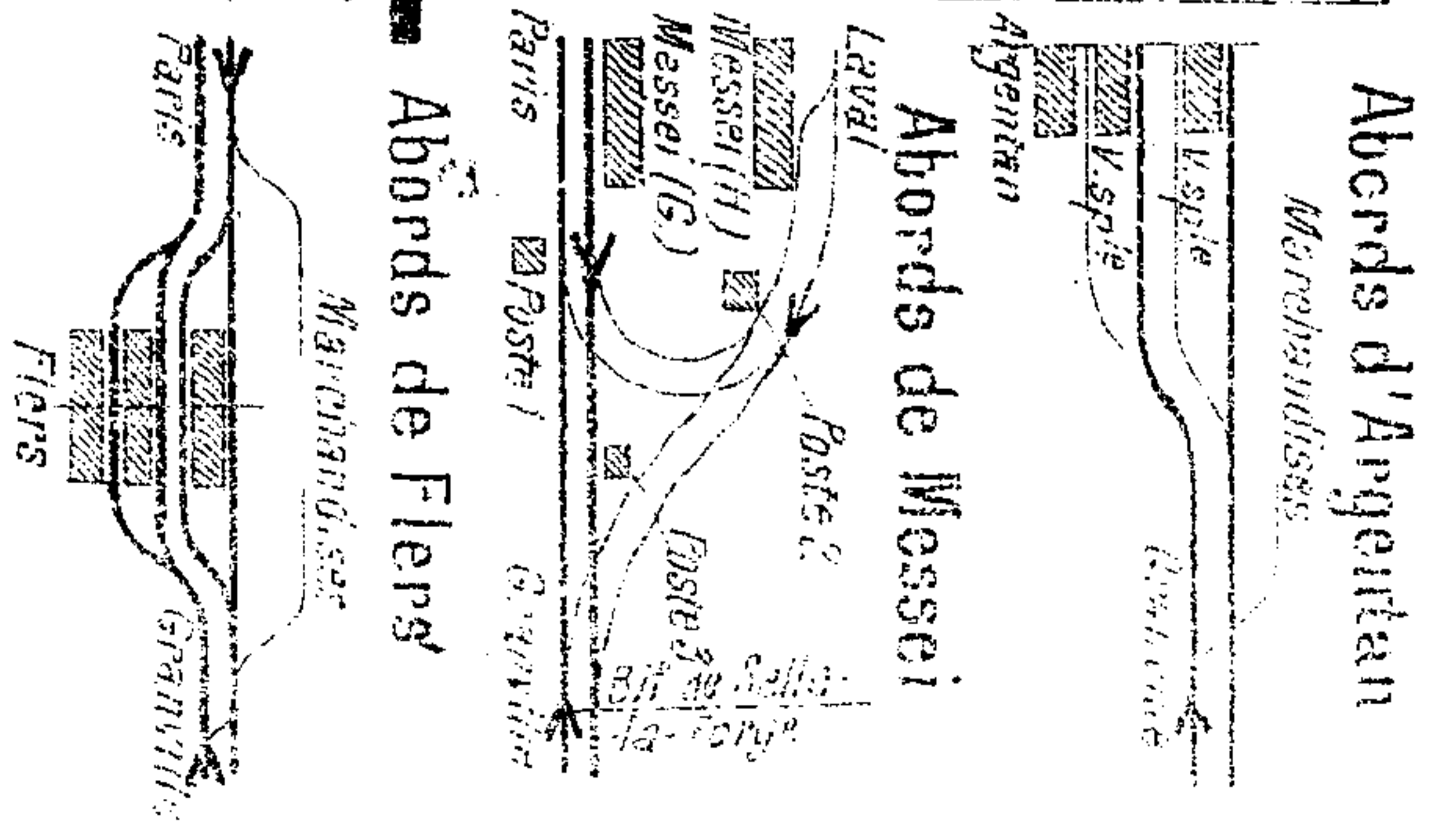
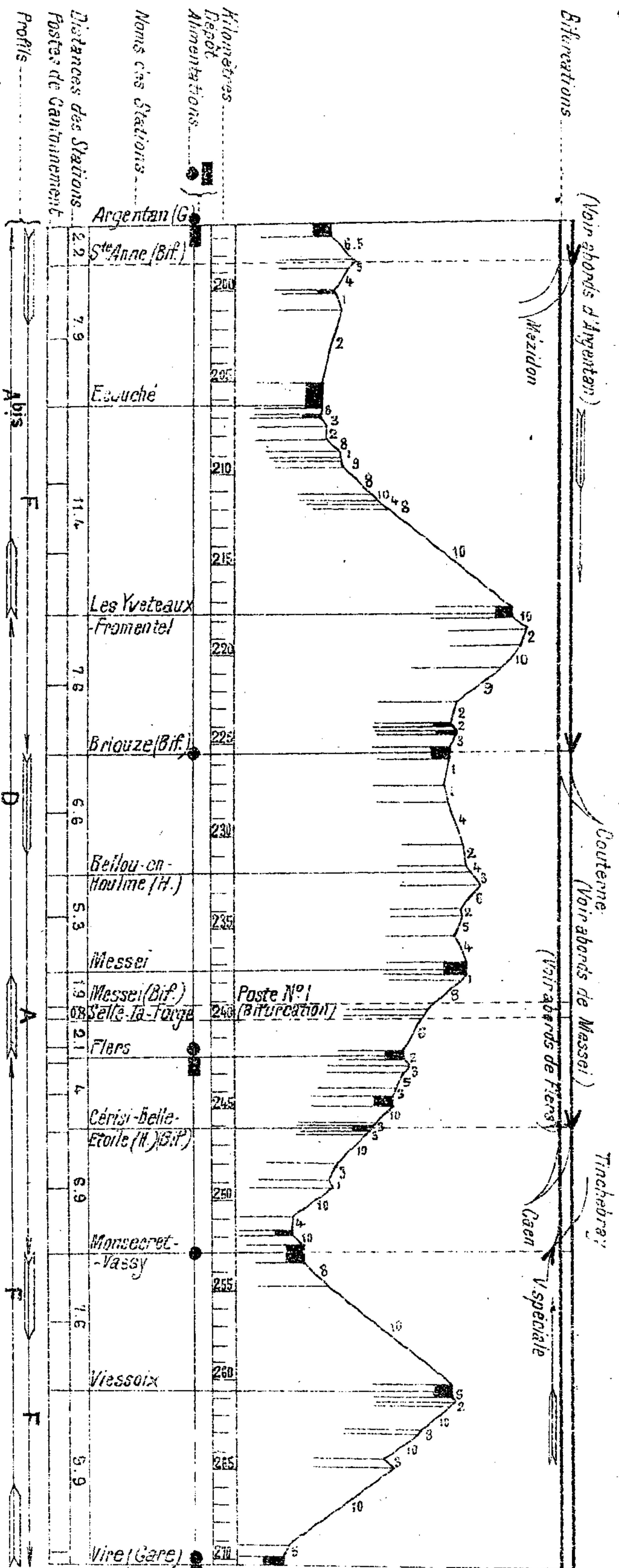
Abords de Surdon



Abords d'Argentan



Ligne de Paris-Montparnasse à Granville (Section d'Argentan à Vire)

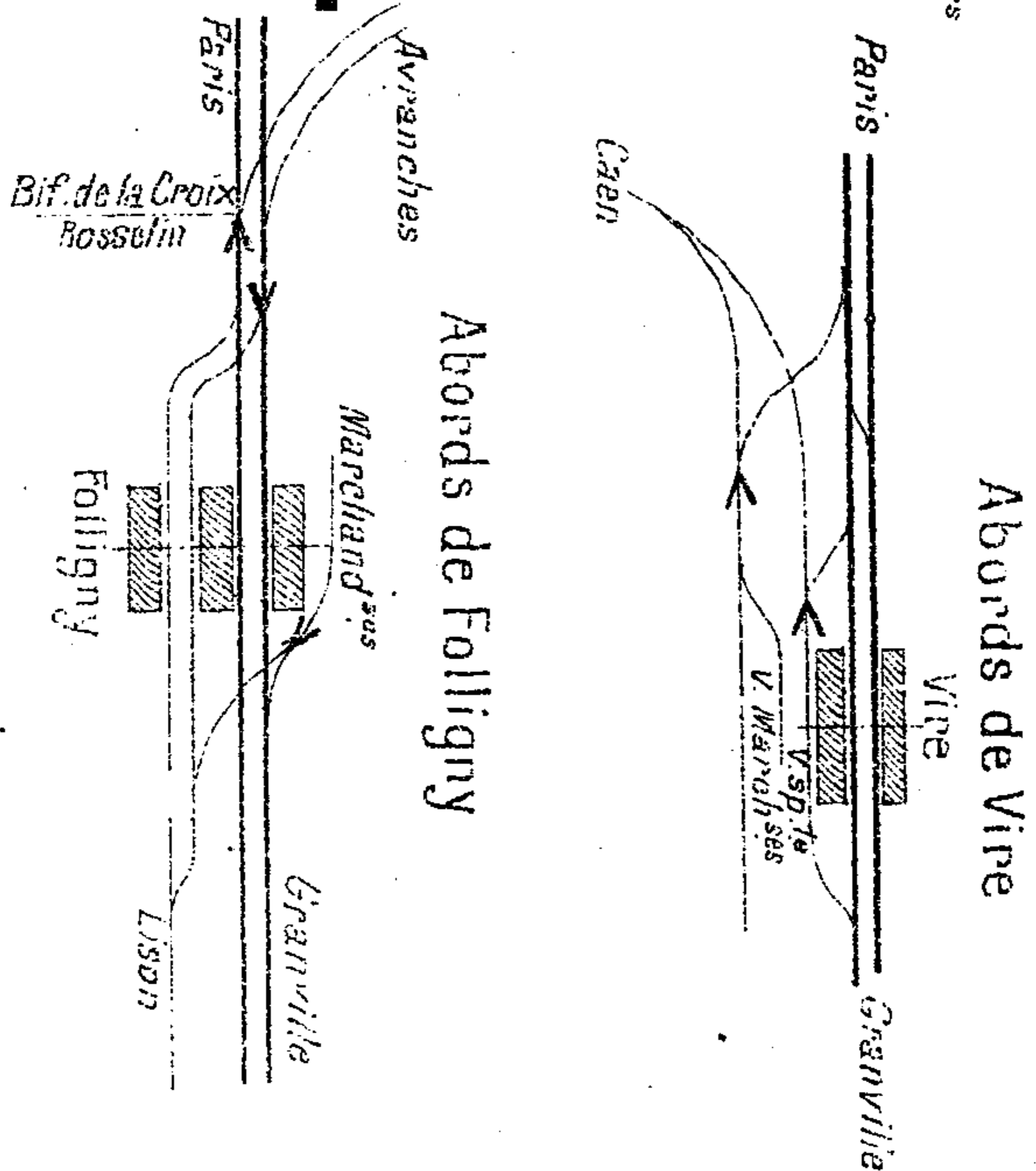
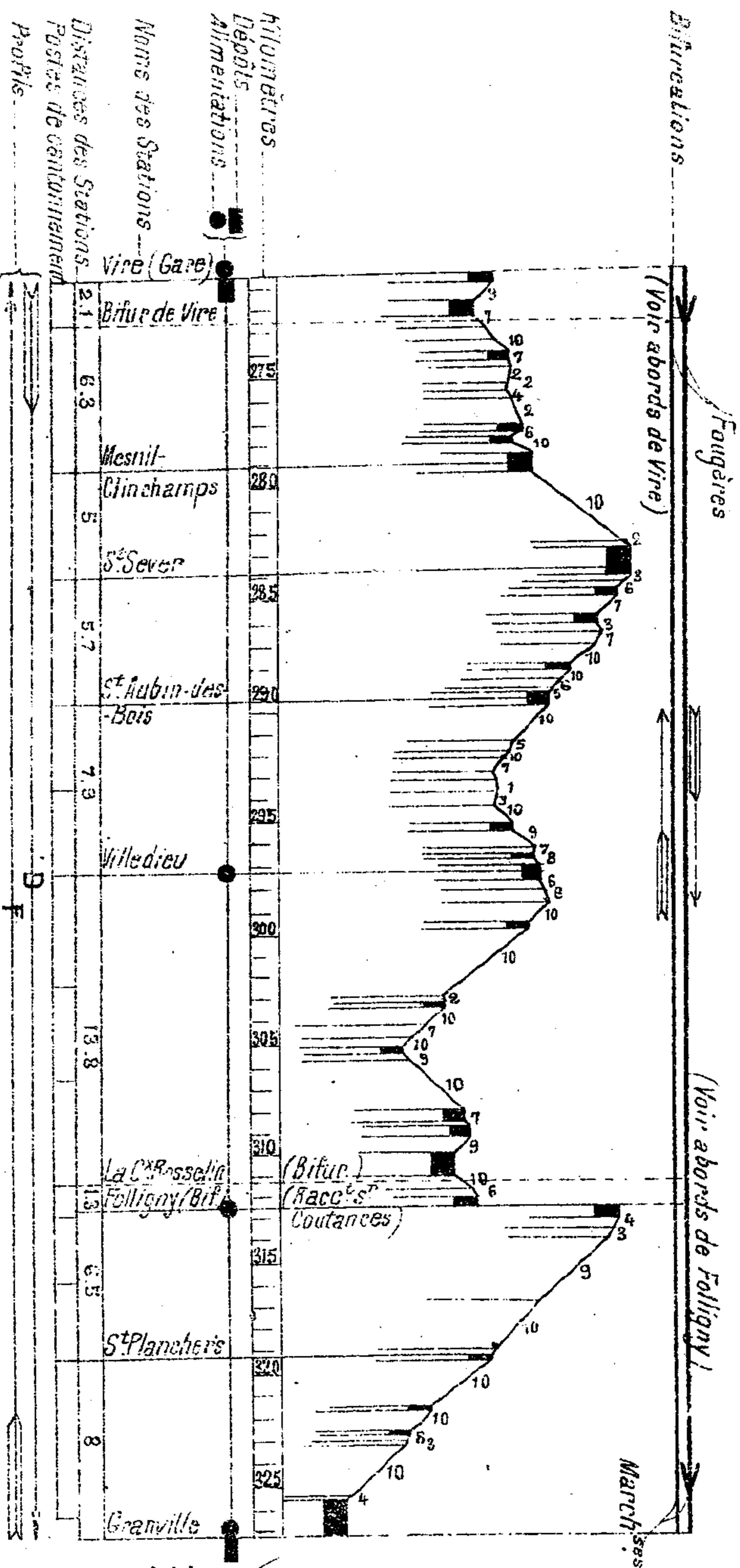


Bifurcations
 (Voir abords d'Argentan)
 Mezidon
 Courtenne
 (Voir abords de Messei)
 Tinchebray
 Caen
 V. spéciale
 Poste N°1 (Bifurcation)
 Argentan (G)
 Ste Anne (Bif.)
 Escuché
 Les Yveteaux-Framentel
 Briouze (Bif.)
 Bellou-en-Houlme (H.)
 Messei
 Messei (Bif.)
 Selle-la-Forge
 Flers
 Cérisy-Belle-Etoile (H.) (Bif.)
 Monsecret-Vassy
 Viessoix
 Vire (Gare)

Kilomètres
 Dépôt
 Aliments
 Nom des Stations
 Distances des Stations
 Postes de Gauchement
 Profils
 Abis

Abords de Argentan
 Marchandises
 V. spie
 Roulante
 Argentan
 Abords de Messei
 Poste 1
 Poste 2
 Poste 3
 Bif. de Selle-la-Forge
 Abords de Flers
 Marchandises
 Granville
 Flers

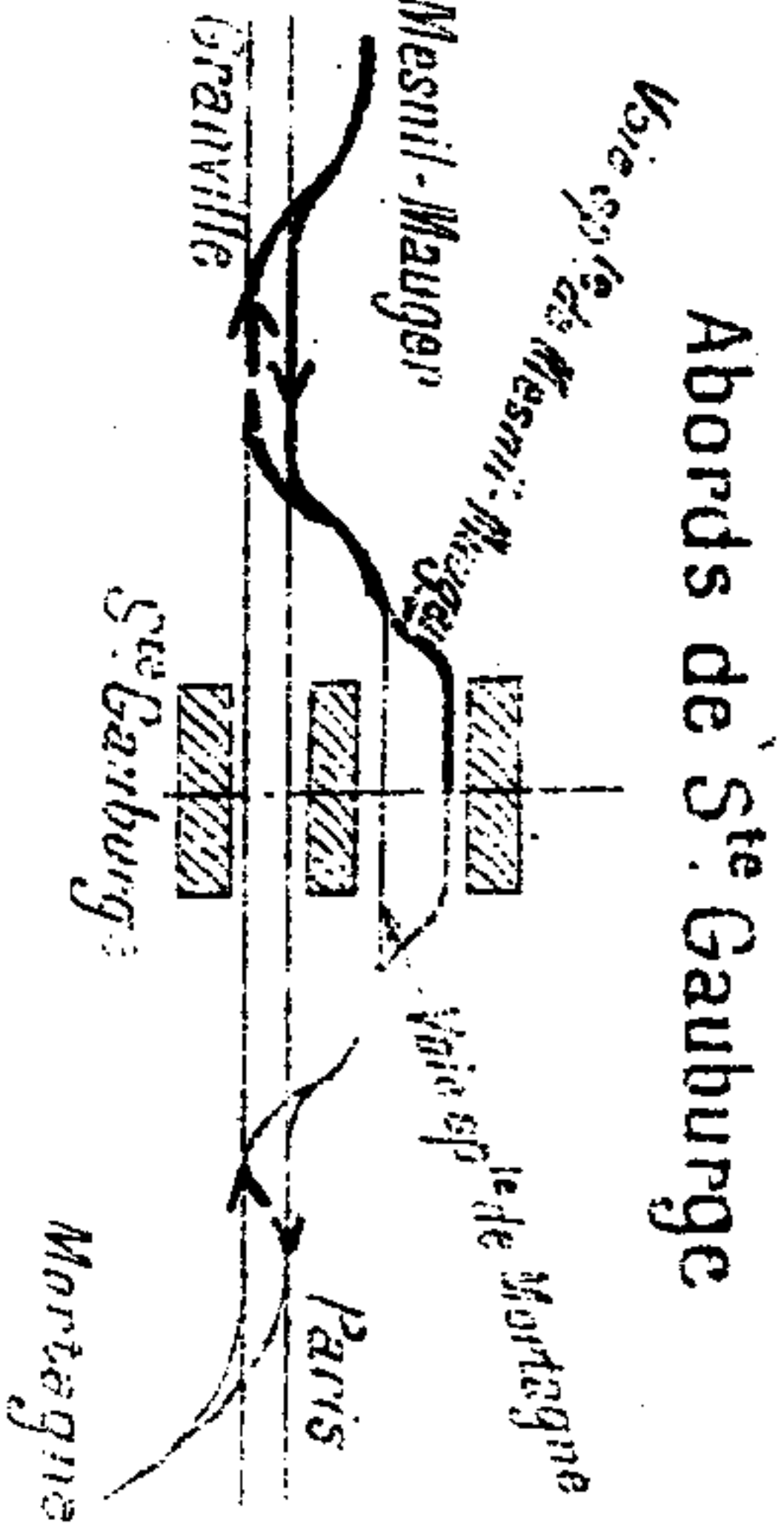

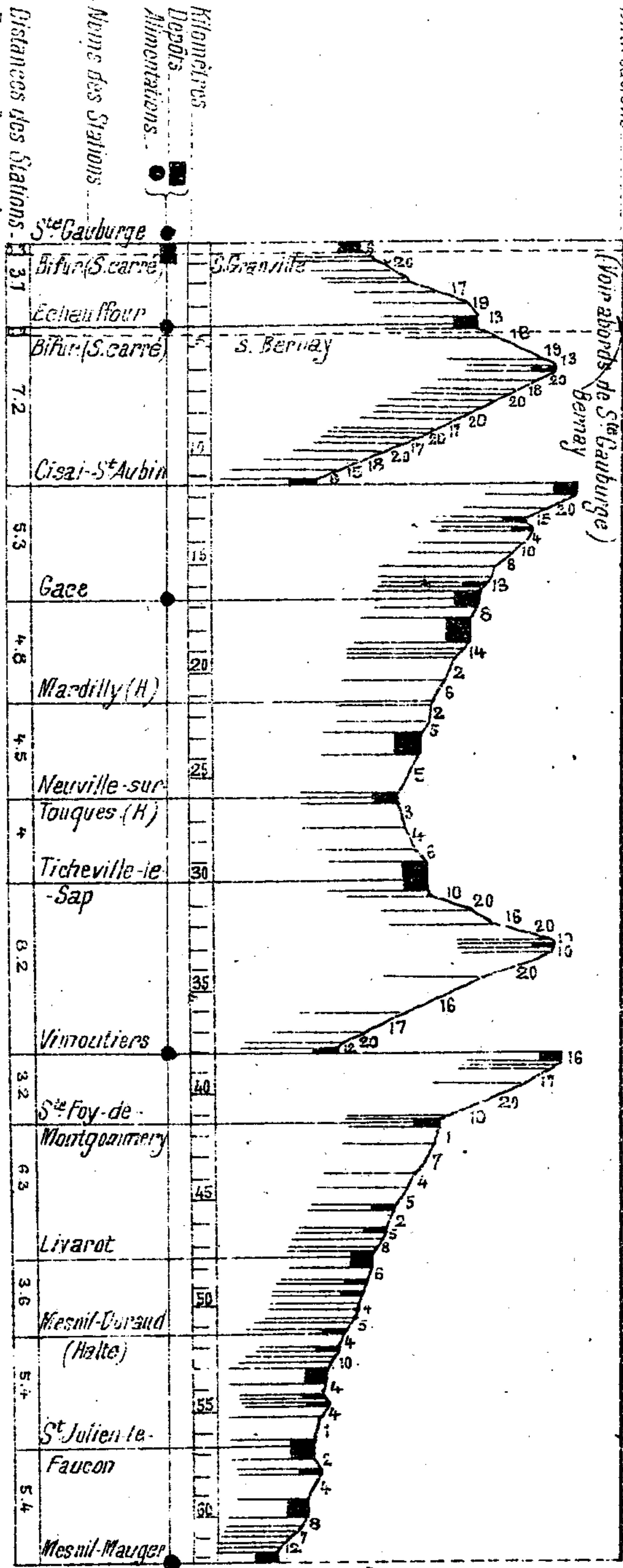
Ligne de Paris - Montparnasse à Granville (Section de Vire à Granville)



Ste Gauburge à Mesnil-Mauger

Bifurcations

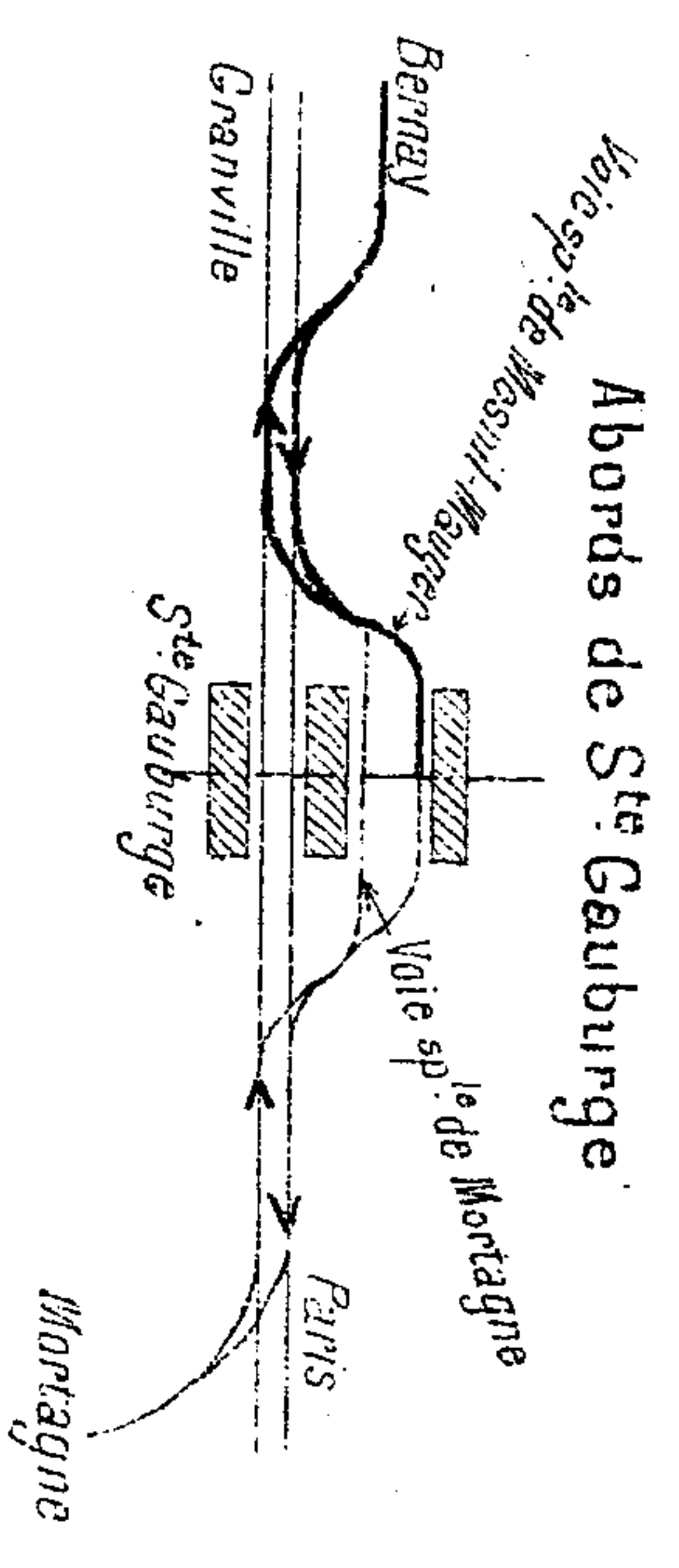
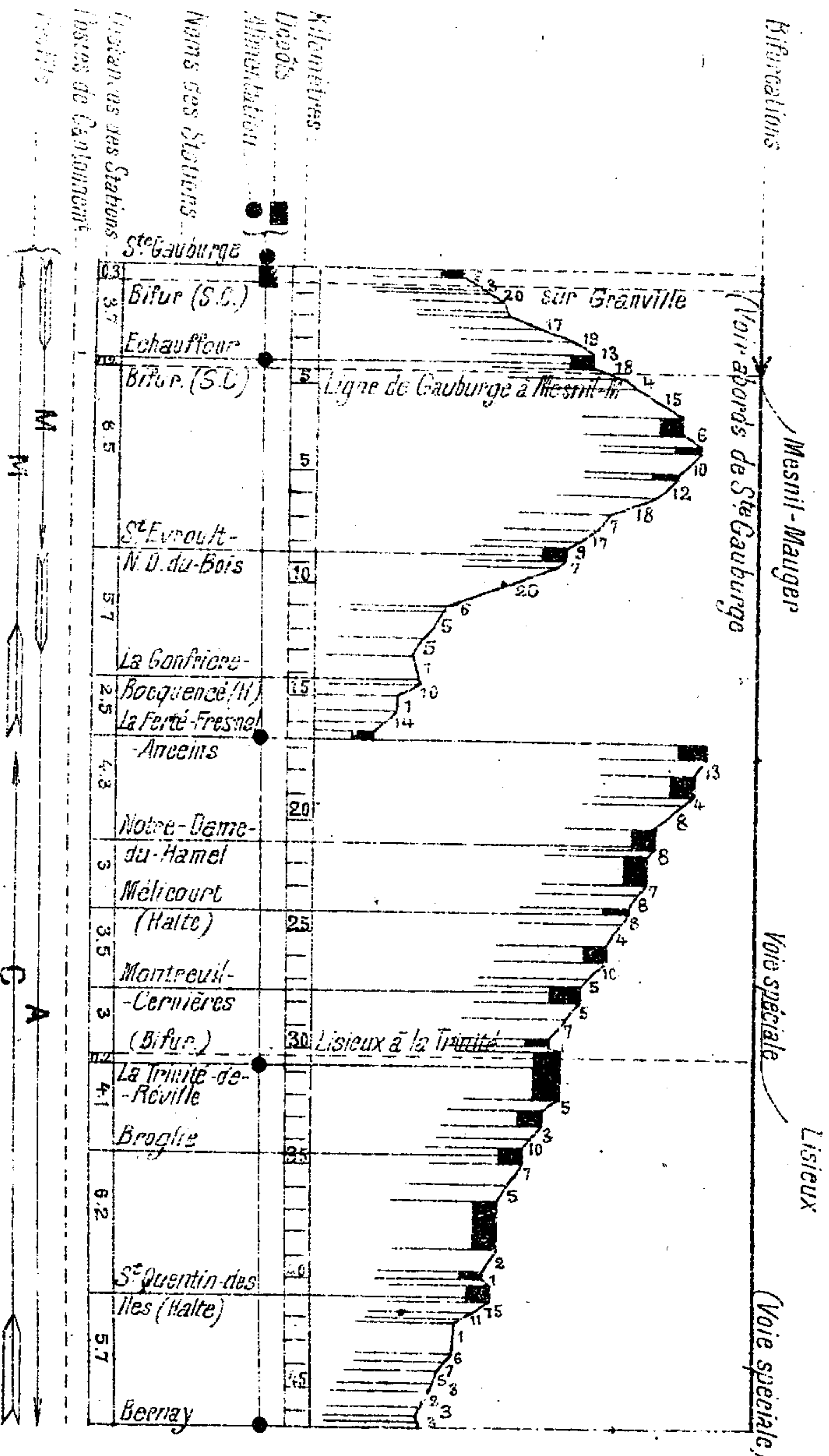
(Voie spéciale)



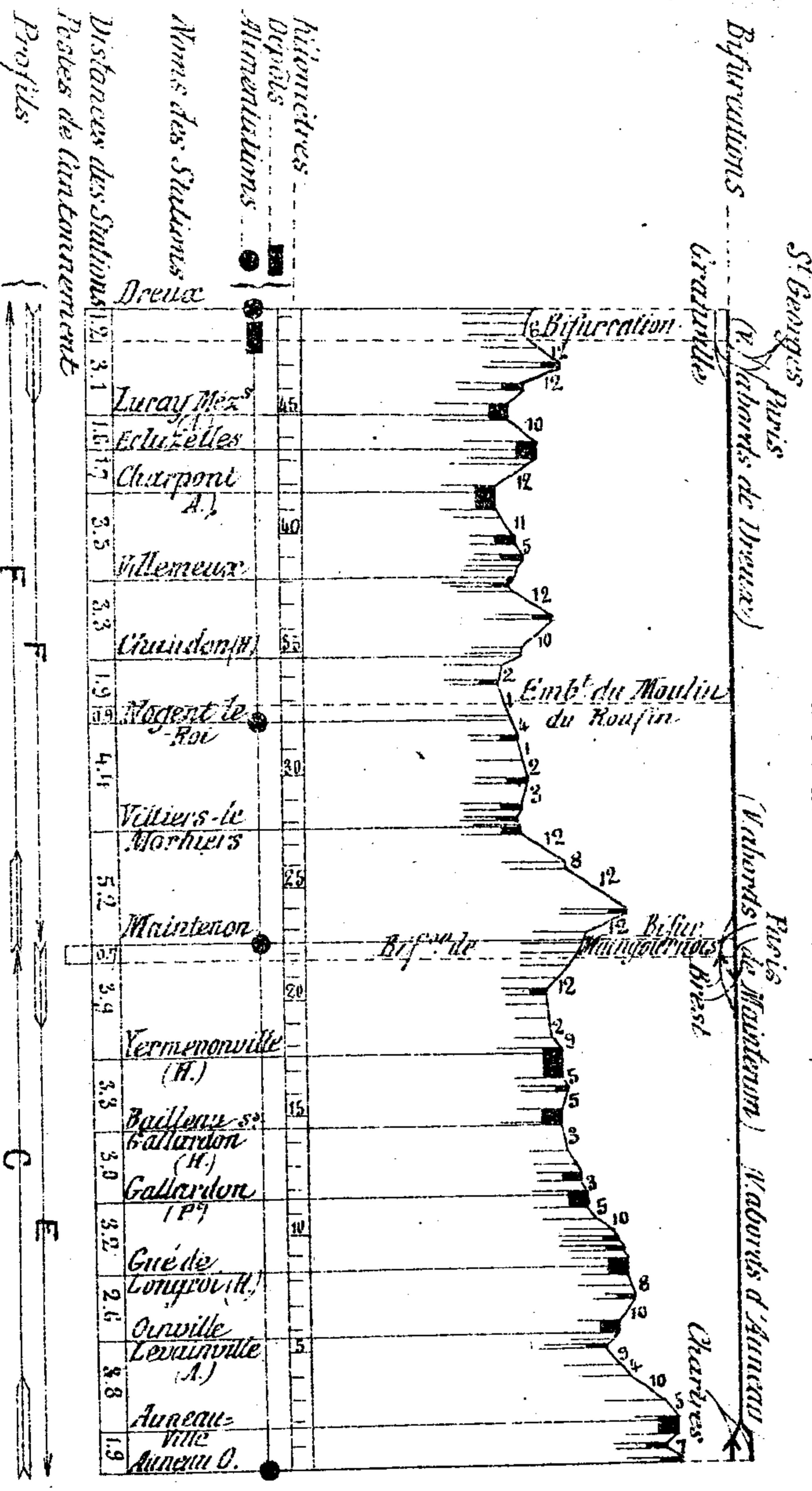
Abords de Ste Gauburge

Kilomètres
Depôts
Alimentations
Nomme des Stations
Distances des Stations
Pastes de Carrement
Profils

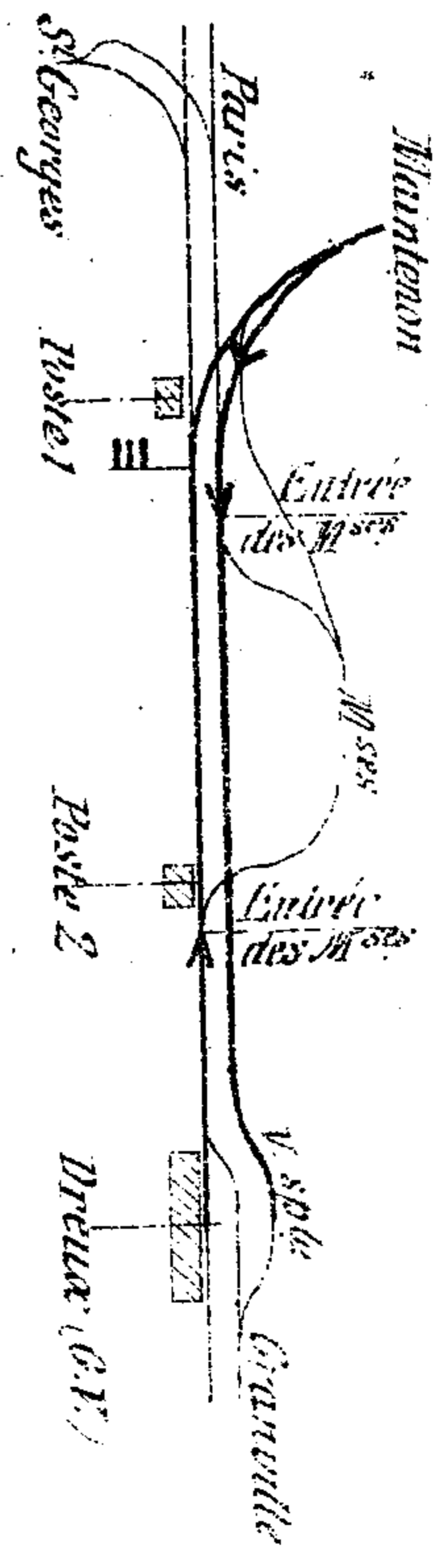
Ste Gauburge et Echauffour à Bernay



Dreux à Auneau




Abords de Dreux



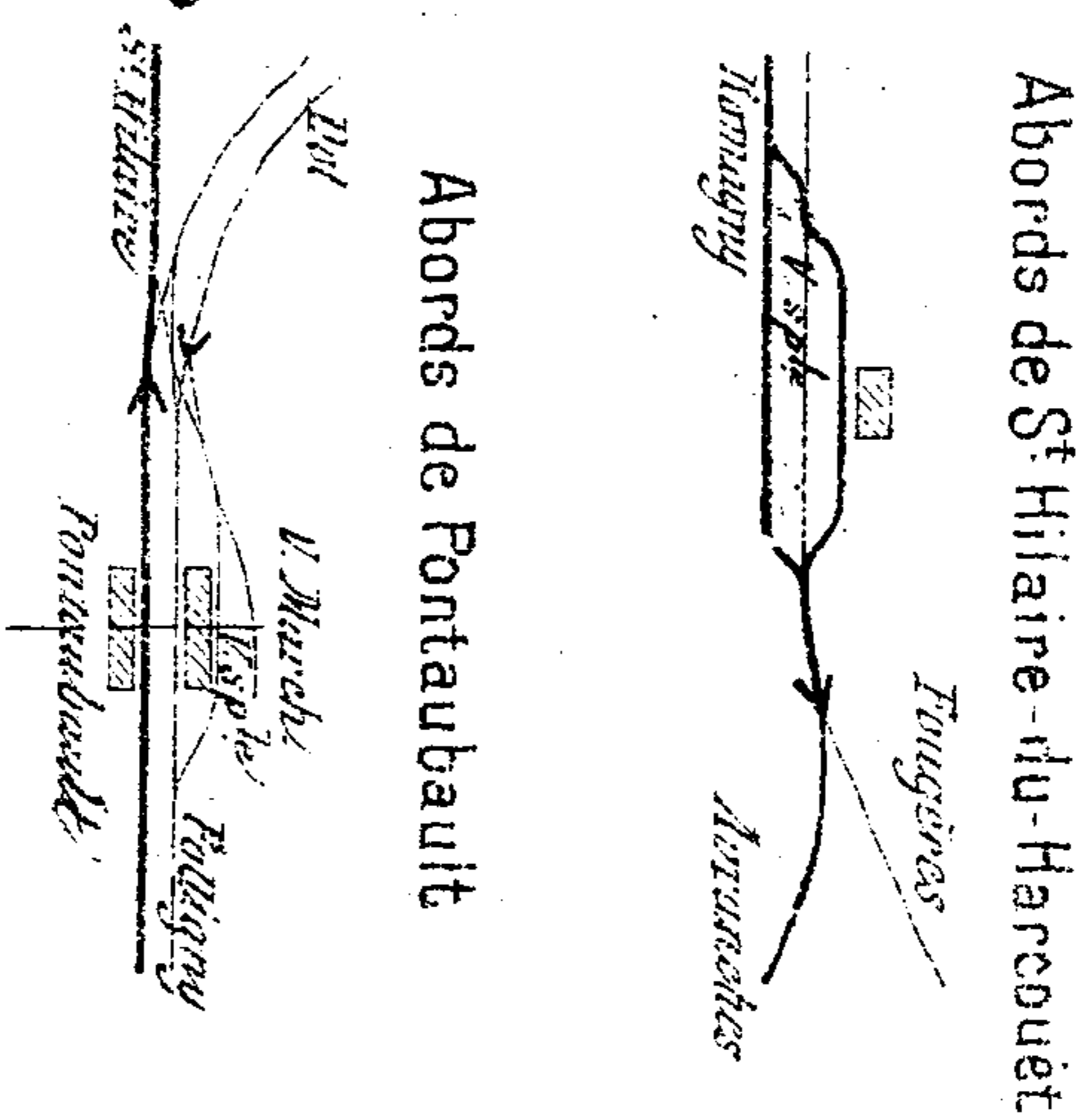
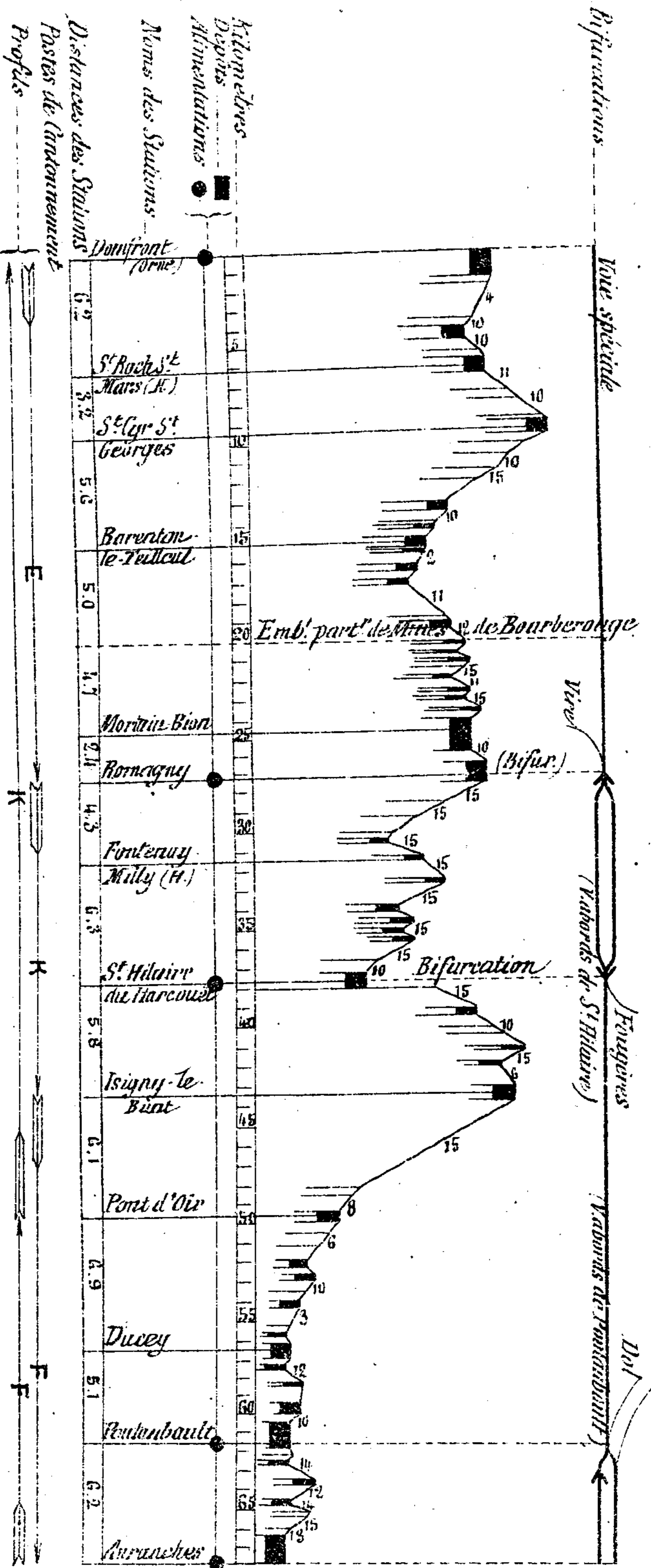
Abords de Maintenon



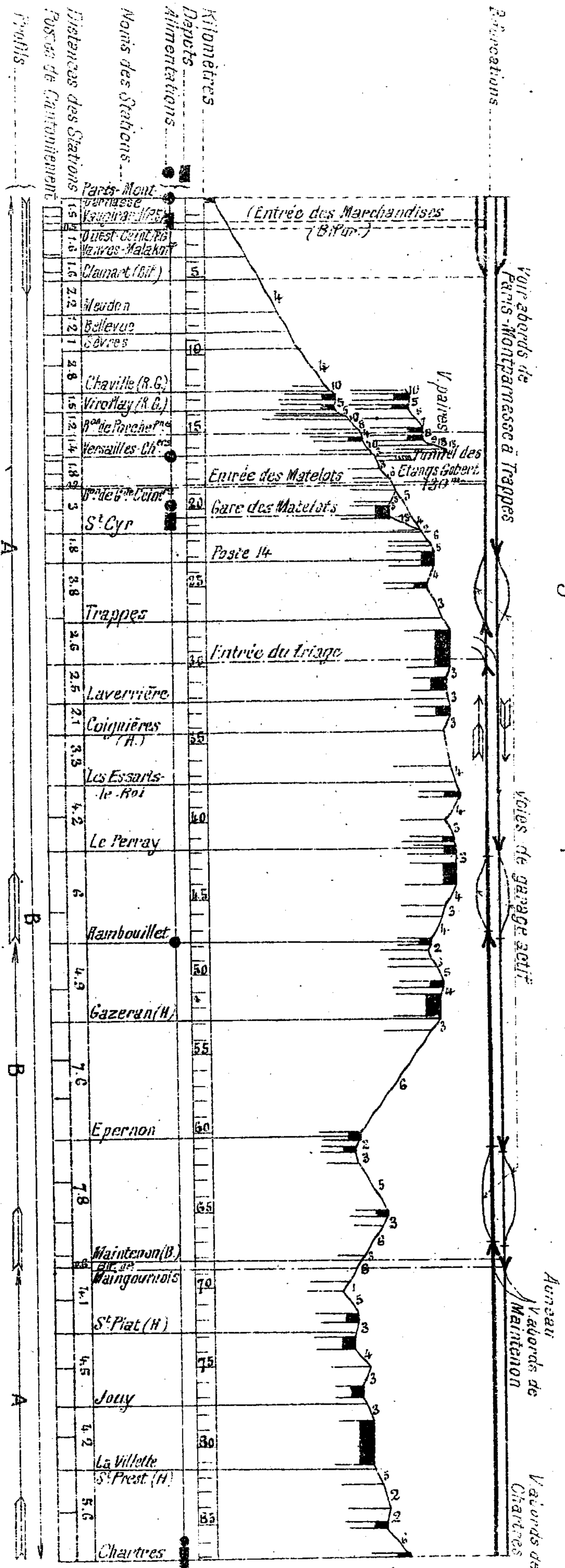
Abords d'Auneau (Ville)



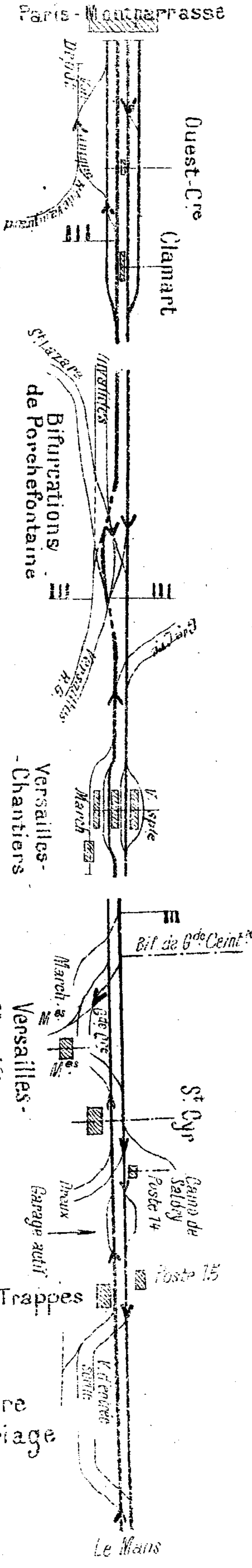
Domfront (Orne) à Avranches



Ligne de Paris-Montparnasse à Chartres

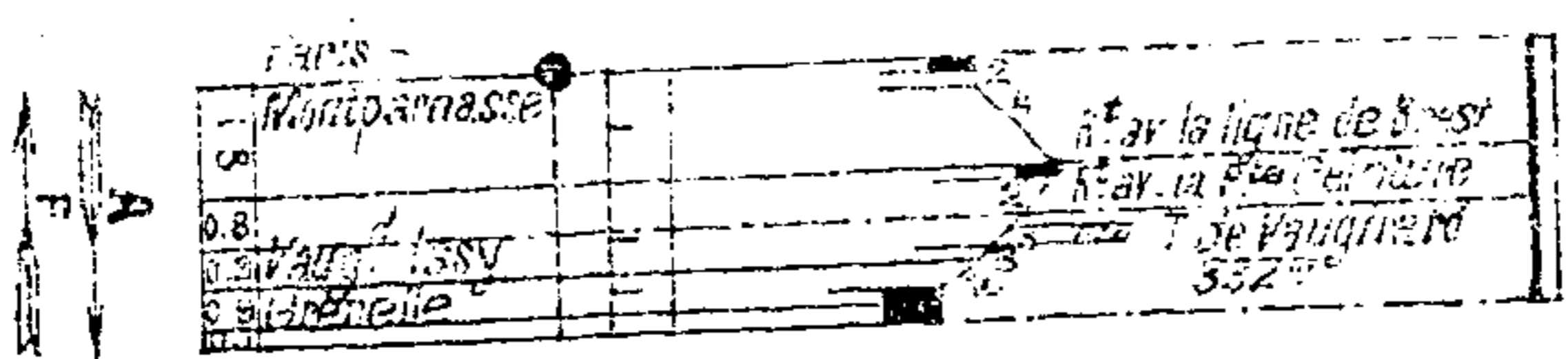



Abords de Paris - Montparnasse à Clamart et de Porchefontaine-bifurcation à Trappes

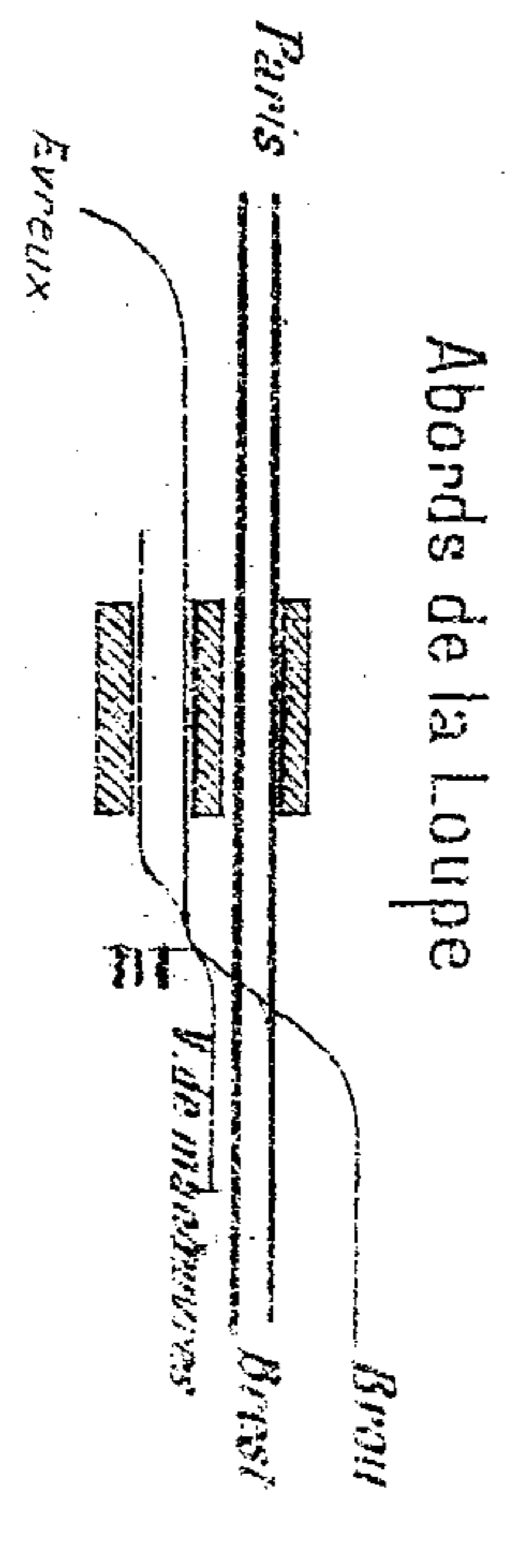
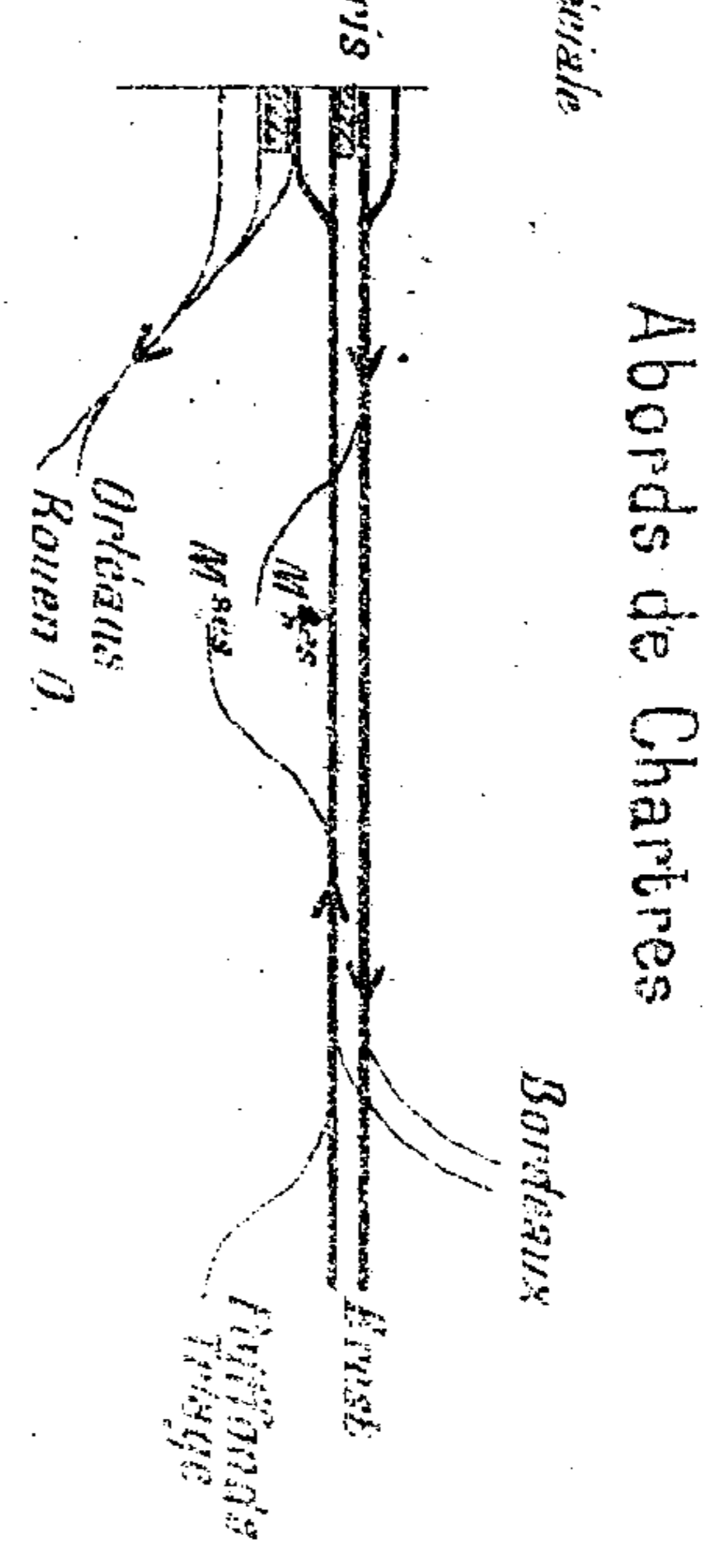
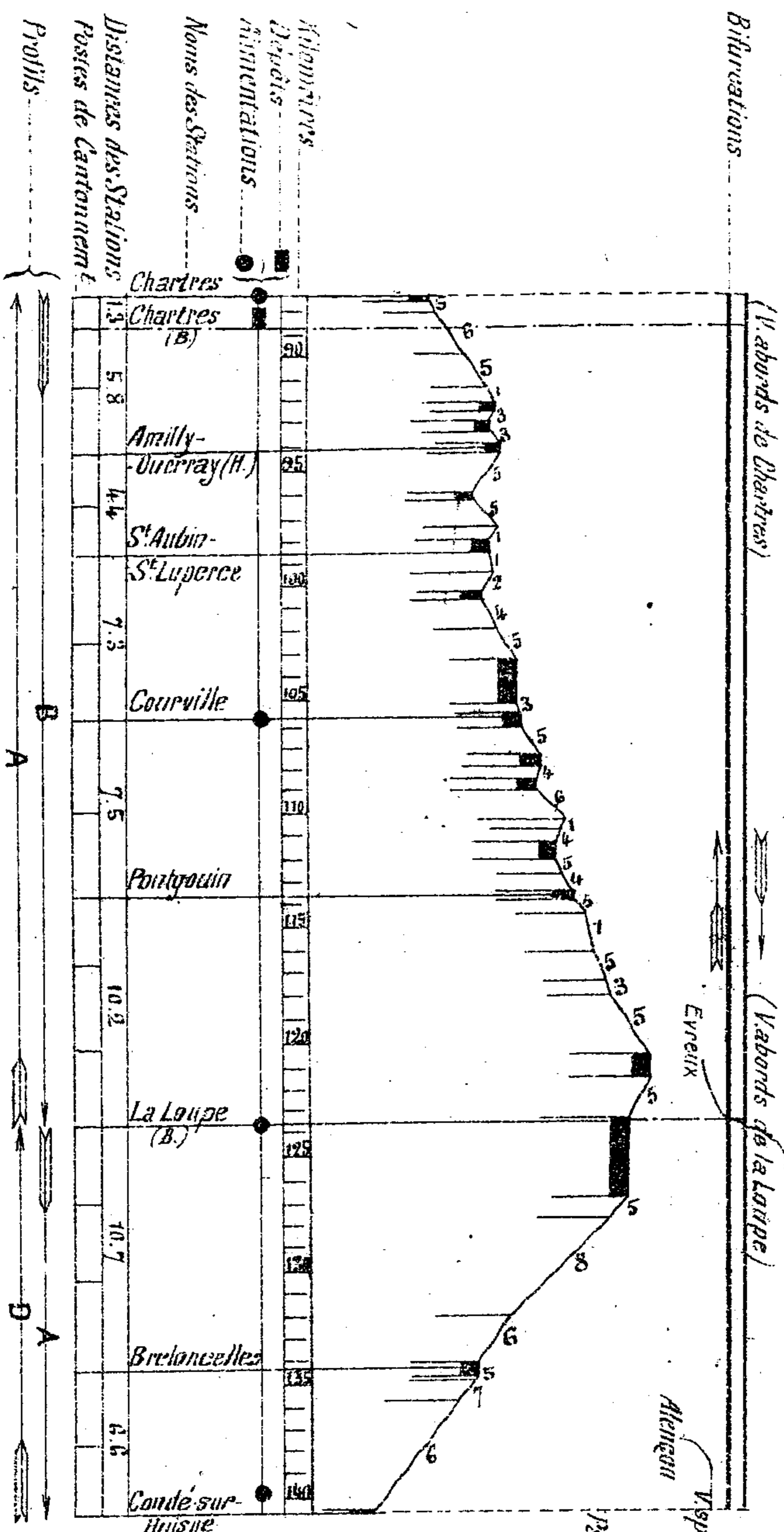


Abords de Maintenon

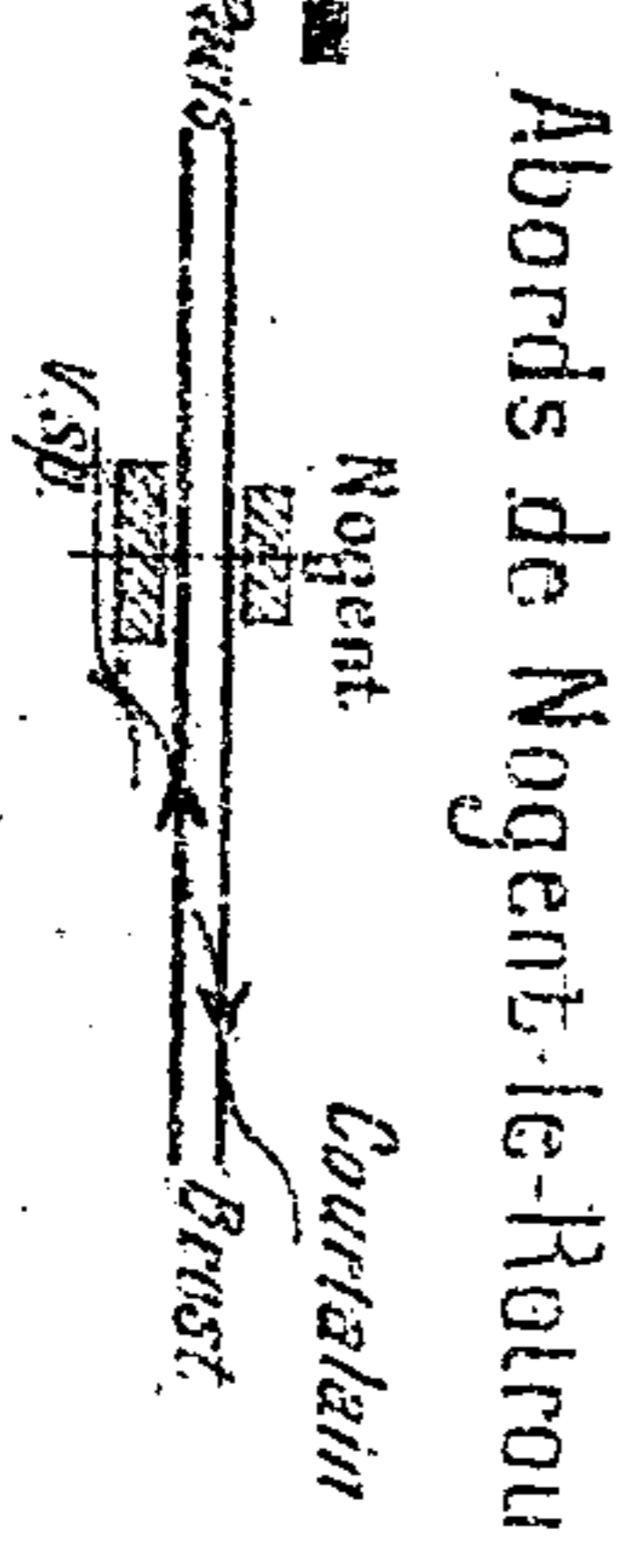
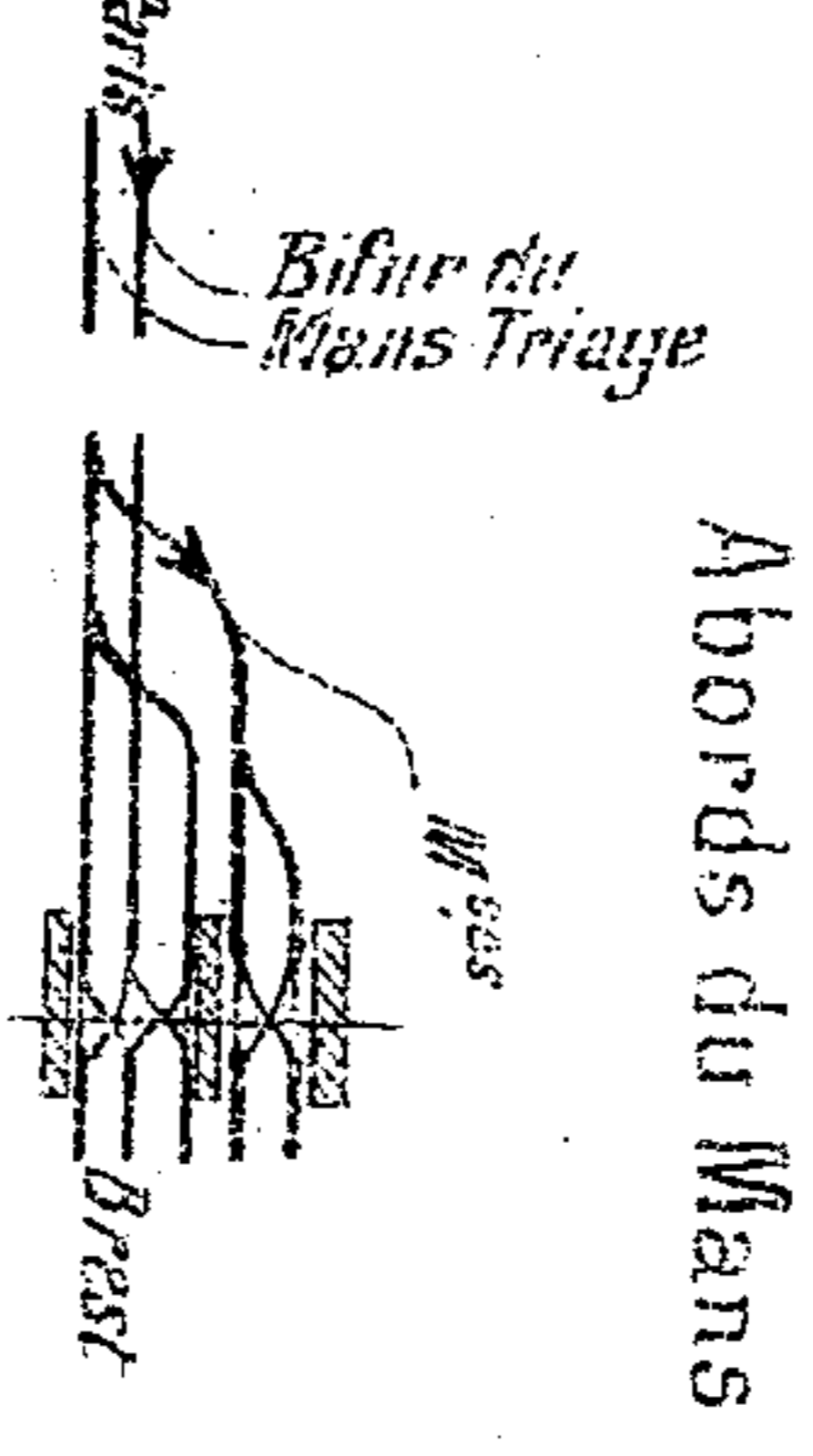
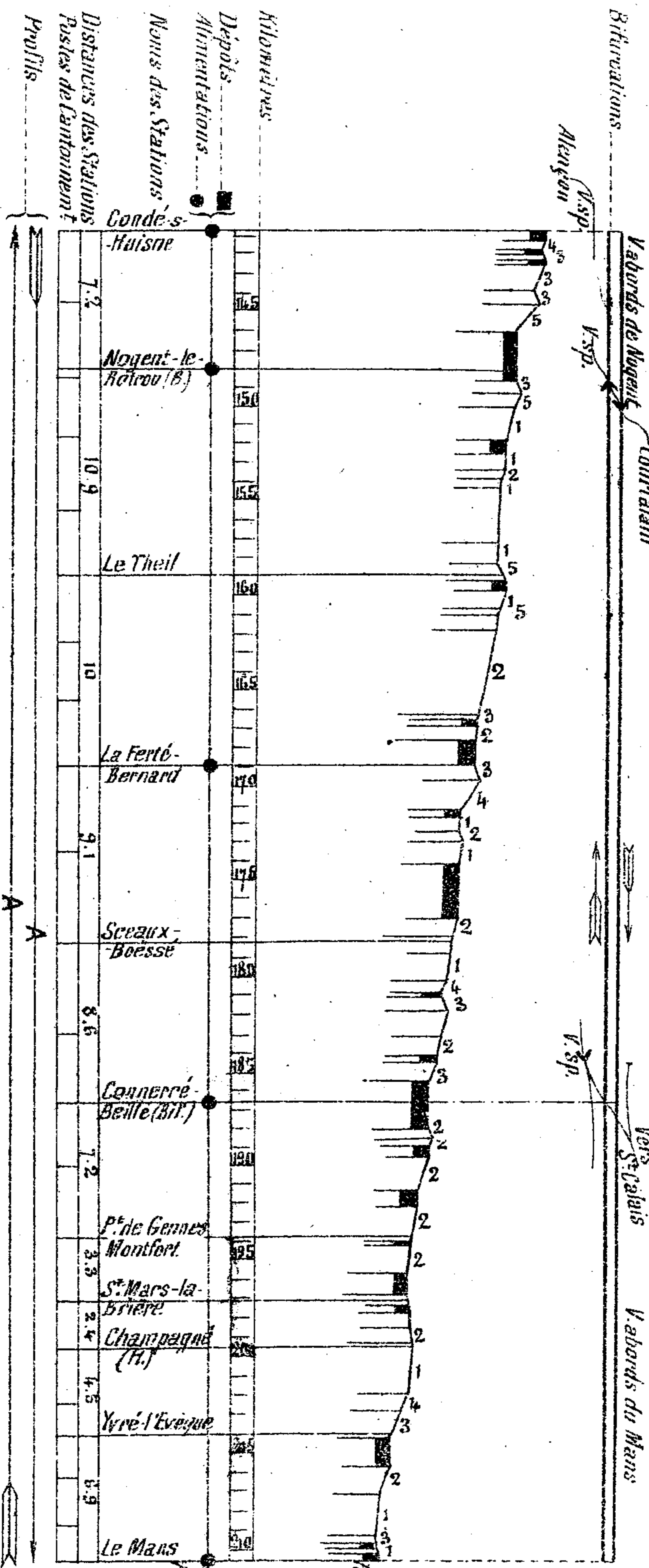
Abords de Chartres



Ligne de Paris à Brest (Section de Chartres à Condé-sur-Huisne)

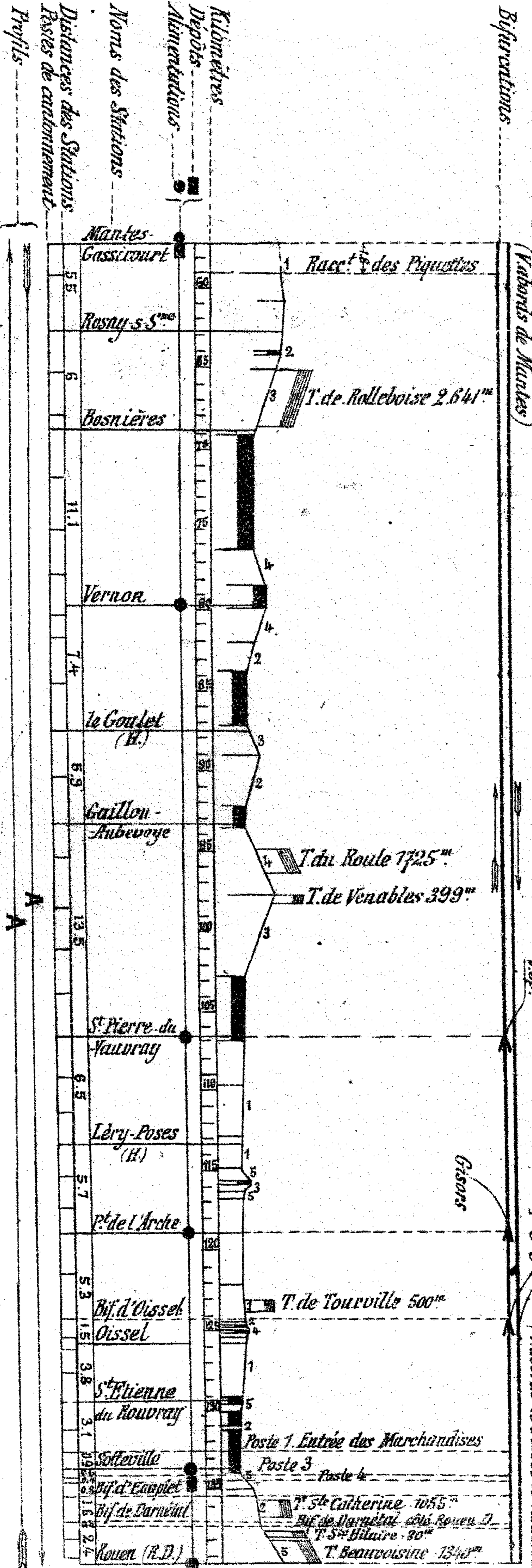


Ligne de Paris à Brest (Section de Condé-sur-Huisne au Mans)




Ligne de Paris au Havre

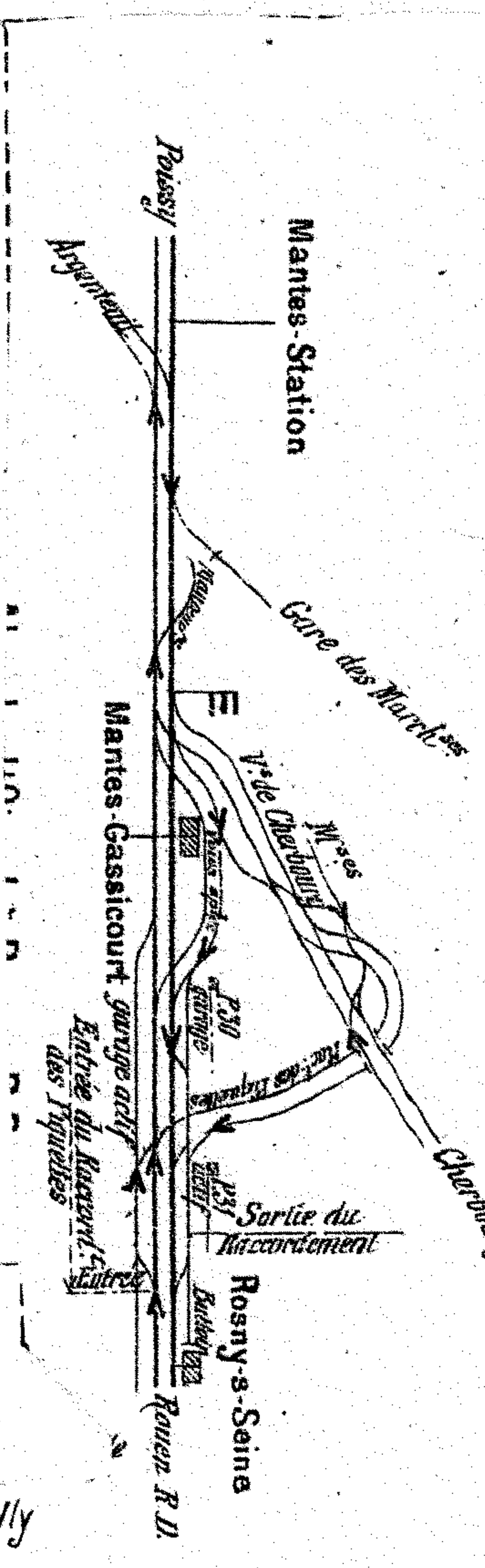
Section de Mantes Gassicourt à Rouen R.D.



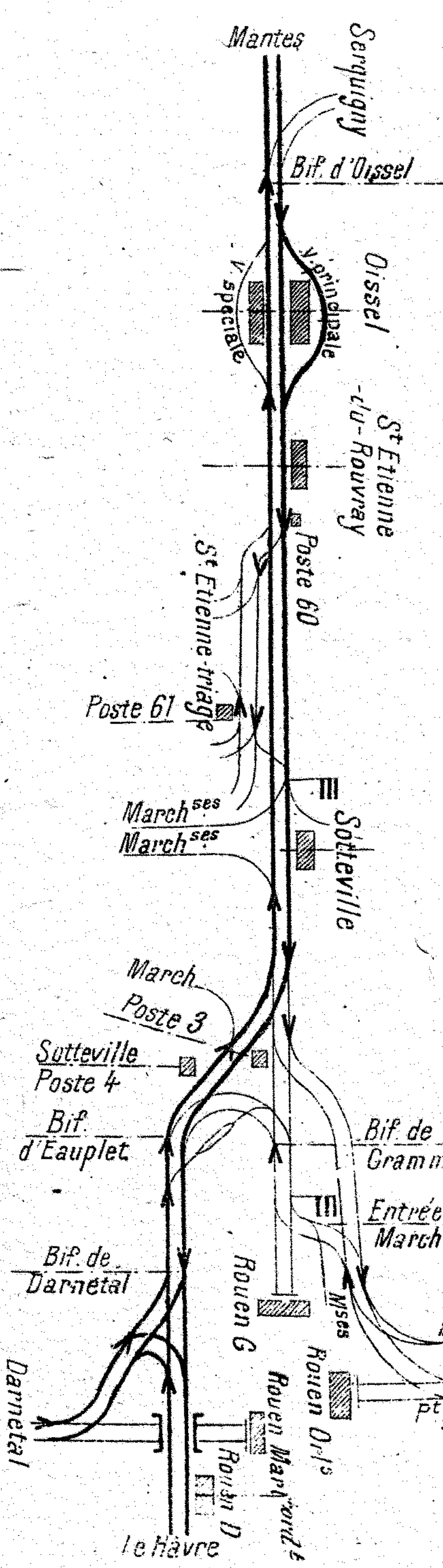
Racc^t des Piquettes



Abords de Mantes

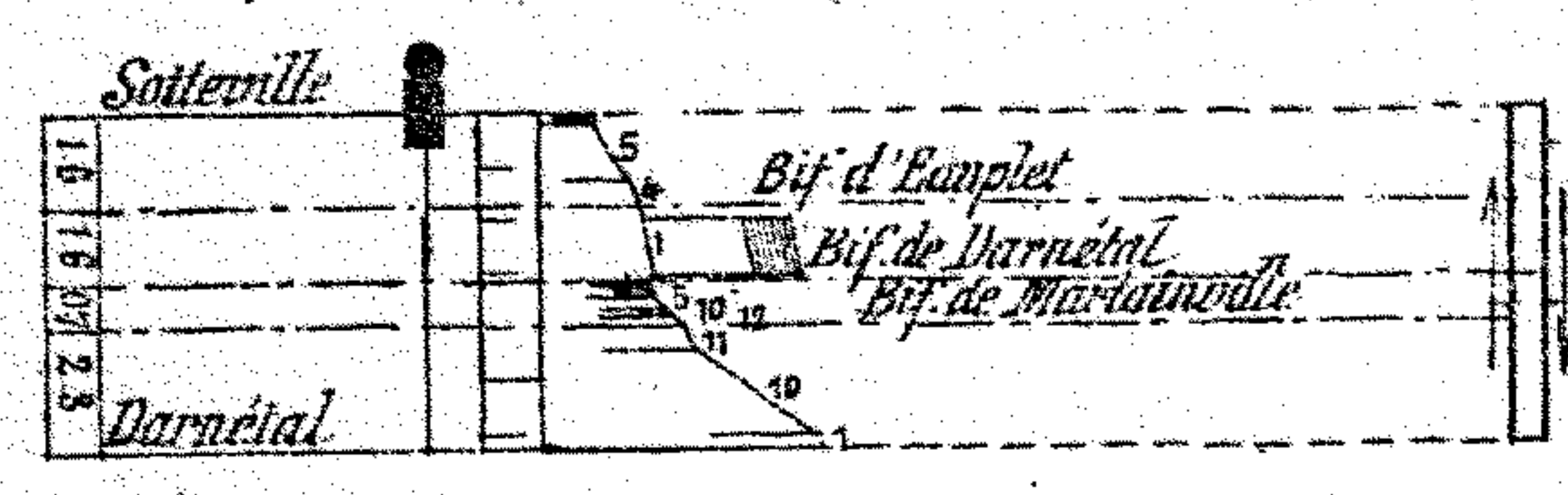
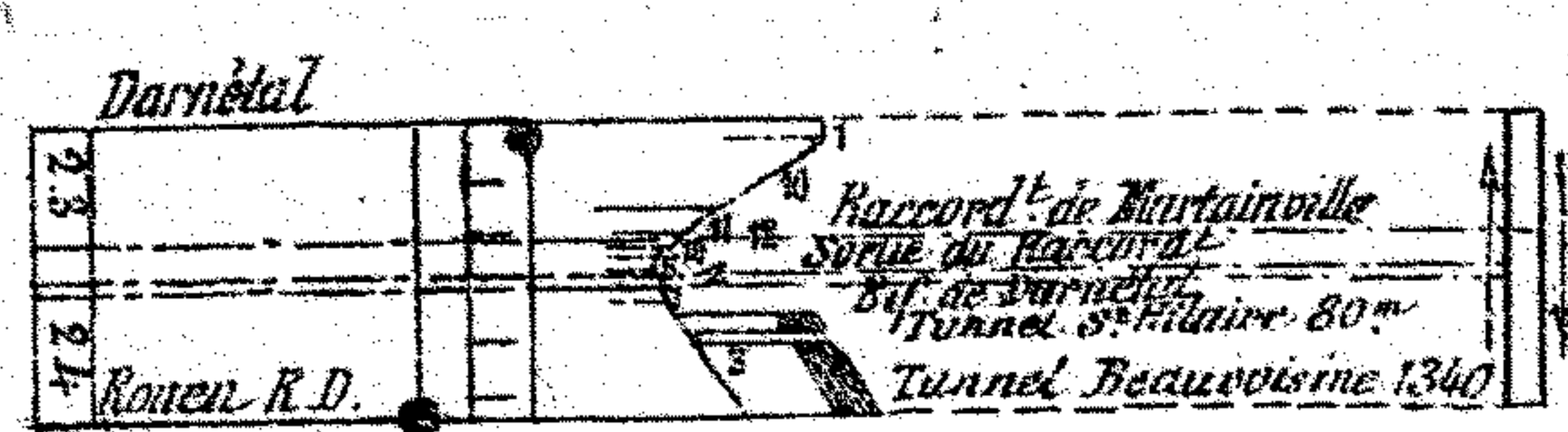


Abords d'Issel à Rouen

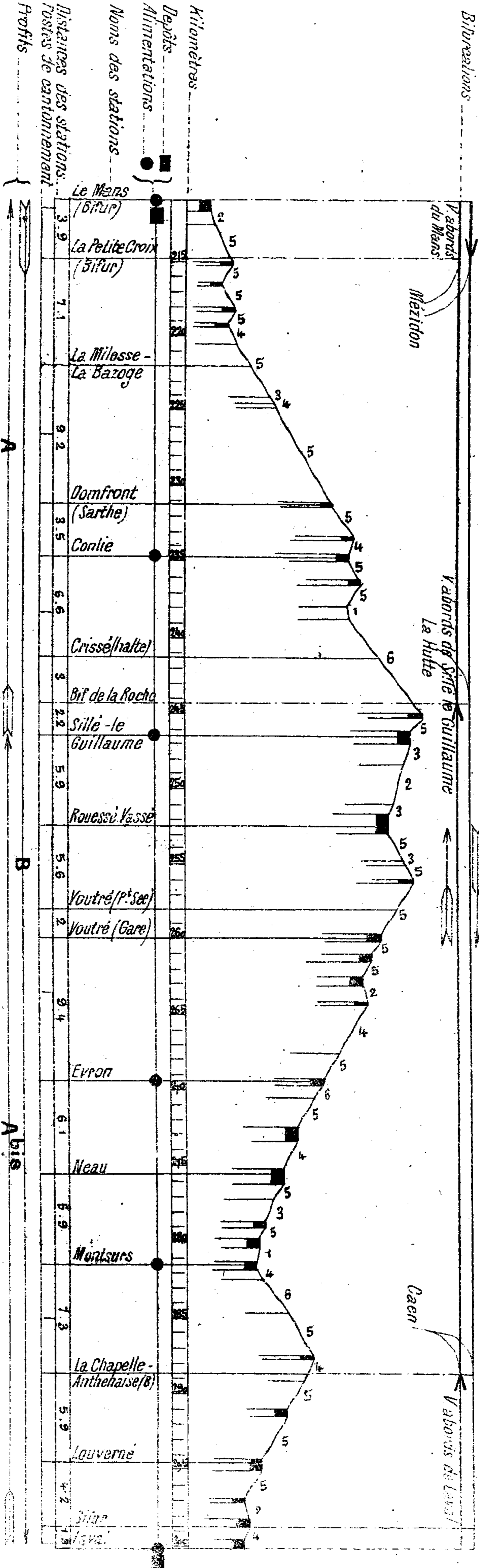


Raccordements de:

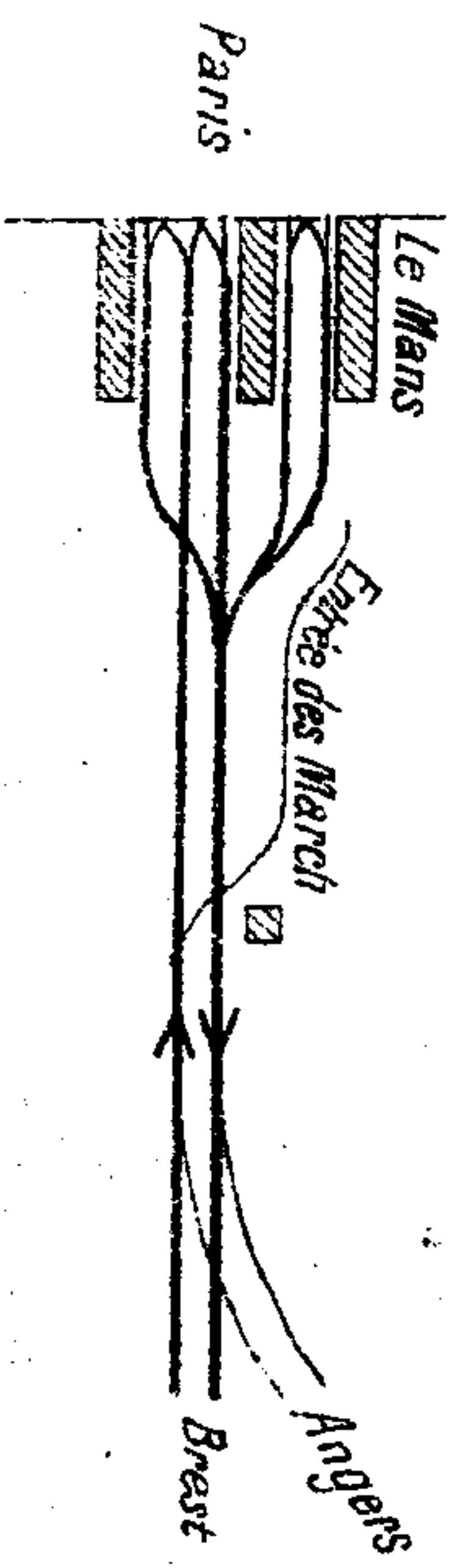
Rouen D à Darnétal Sotteville à Darnétal




Ligne de Paris à Brest (Section du Mans à Laval)



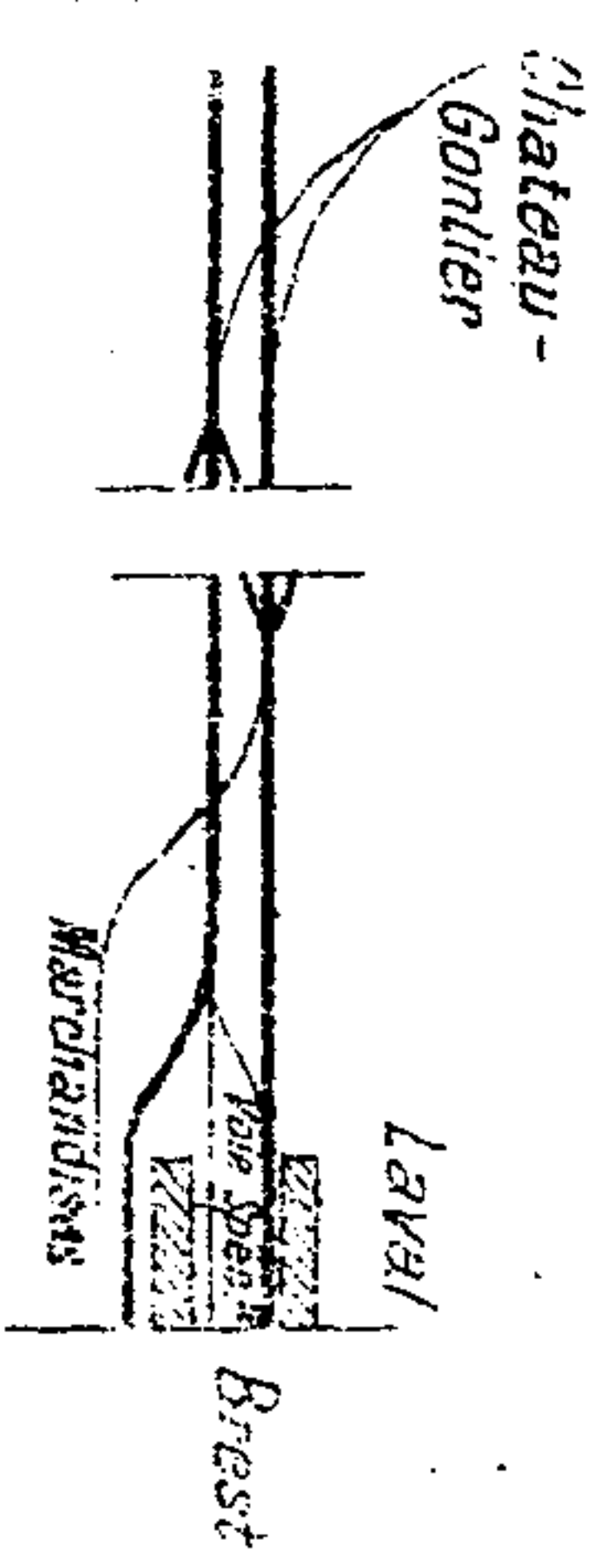
Abords du Mans



Abords de Sillé-le-Guillaume



Abords de Laval



Laval à Rennes

Bifurcations

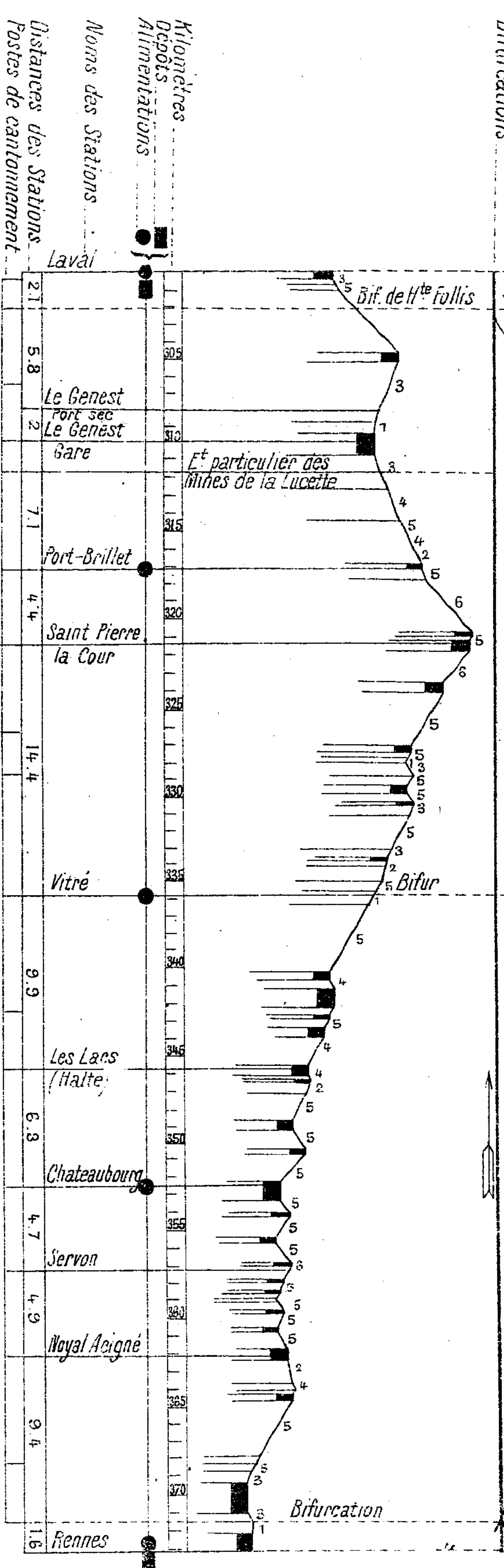
V. abords de Laval
Châteaubriant

V. abords de Vitré

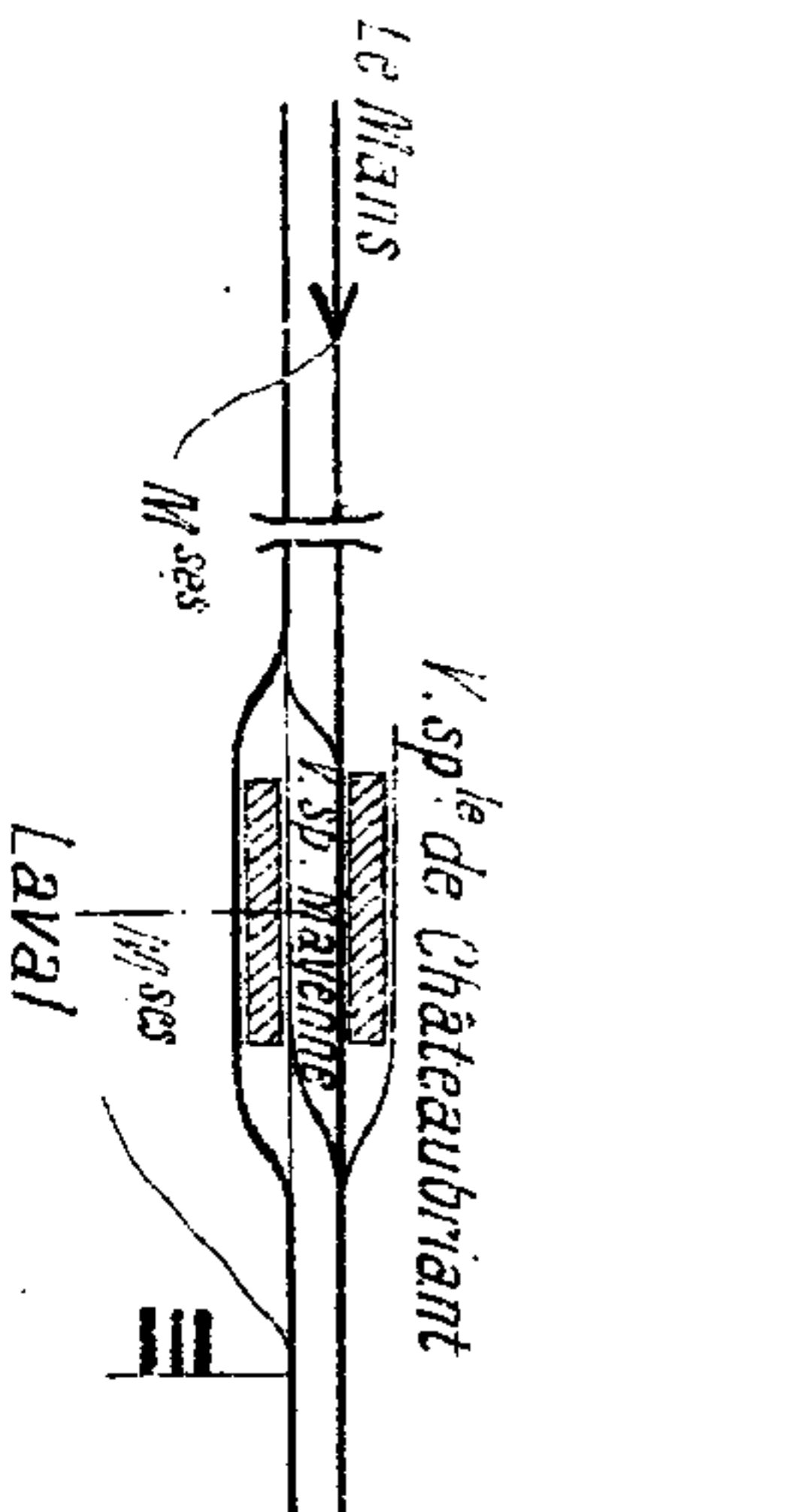
Châteaubriant

V. abords de Rennes

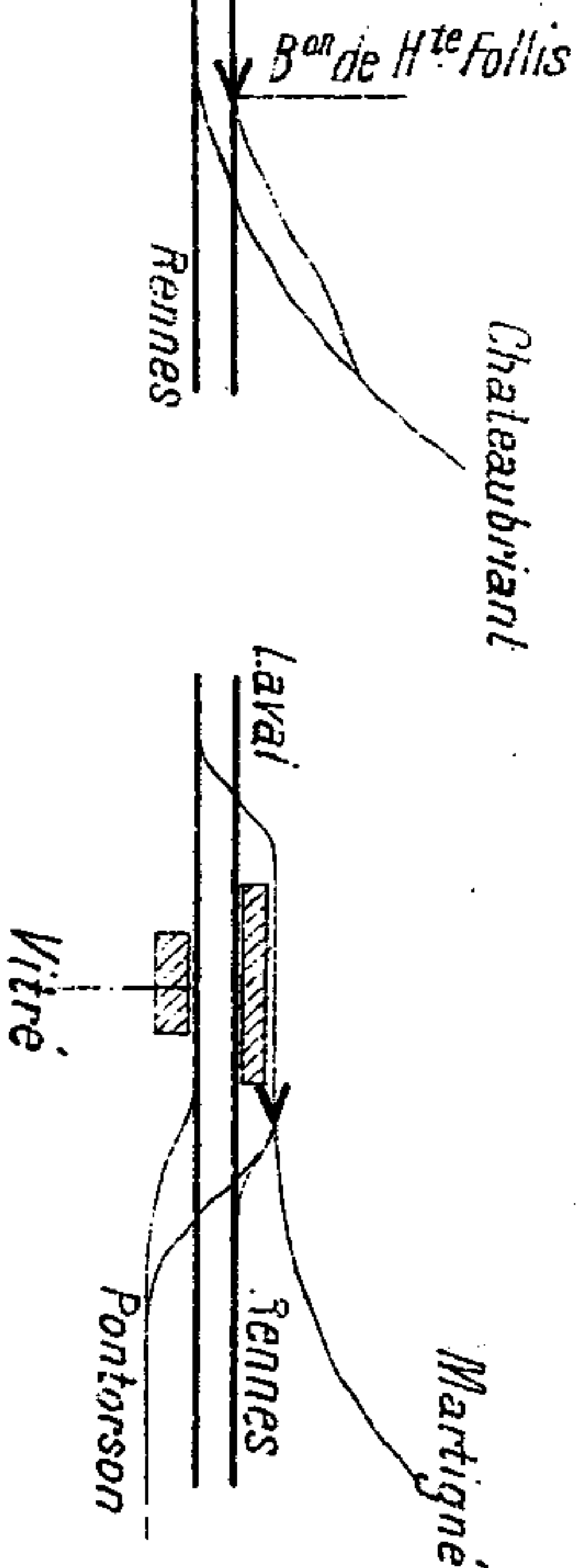
Profils



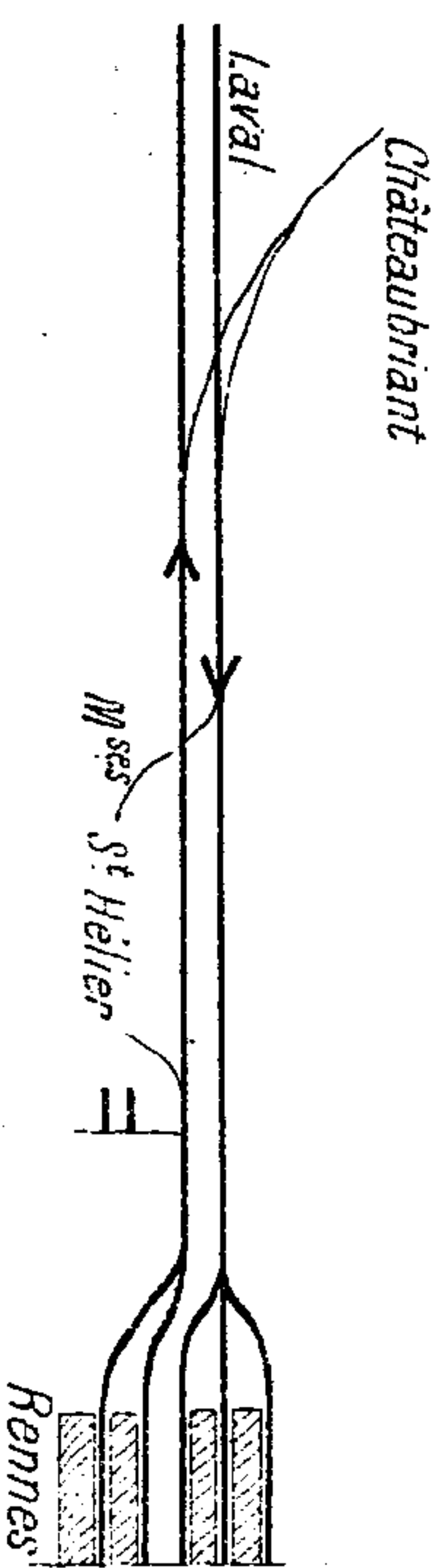
Abords de Laval



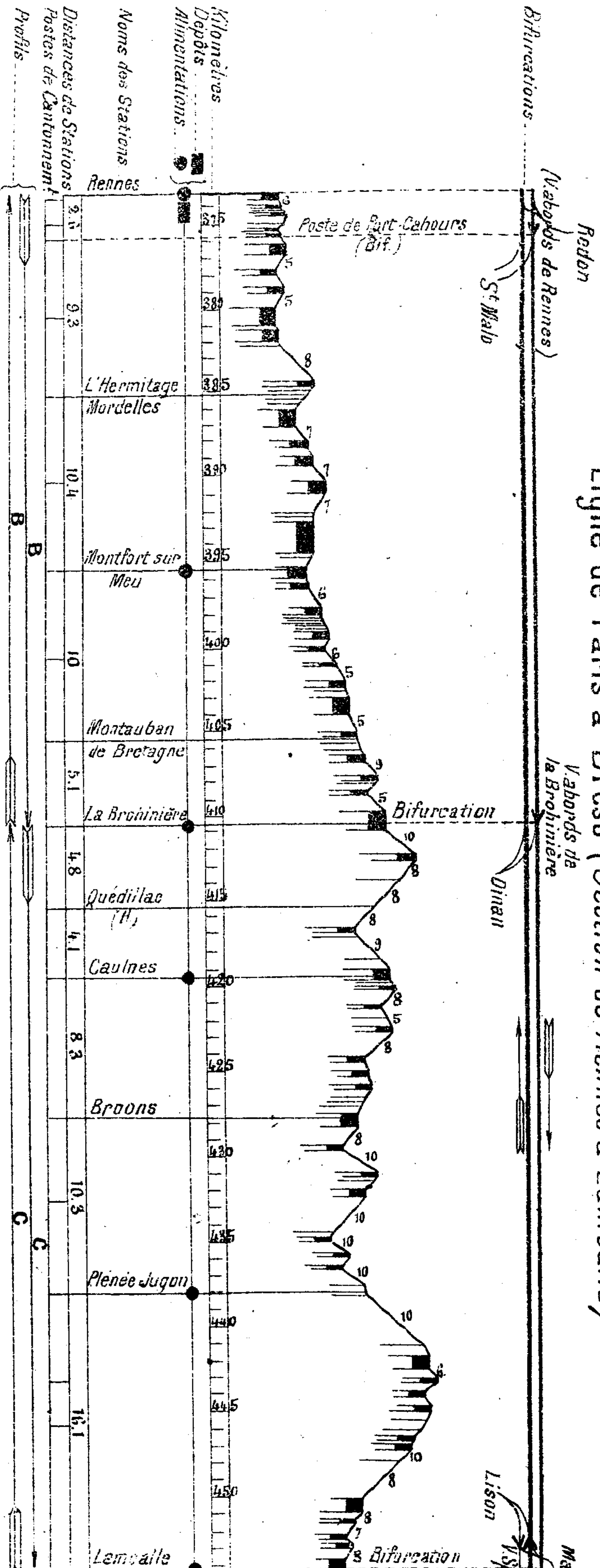
Abords de Vitré



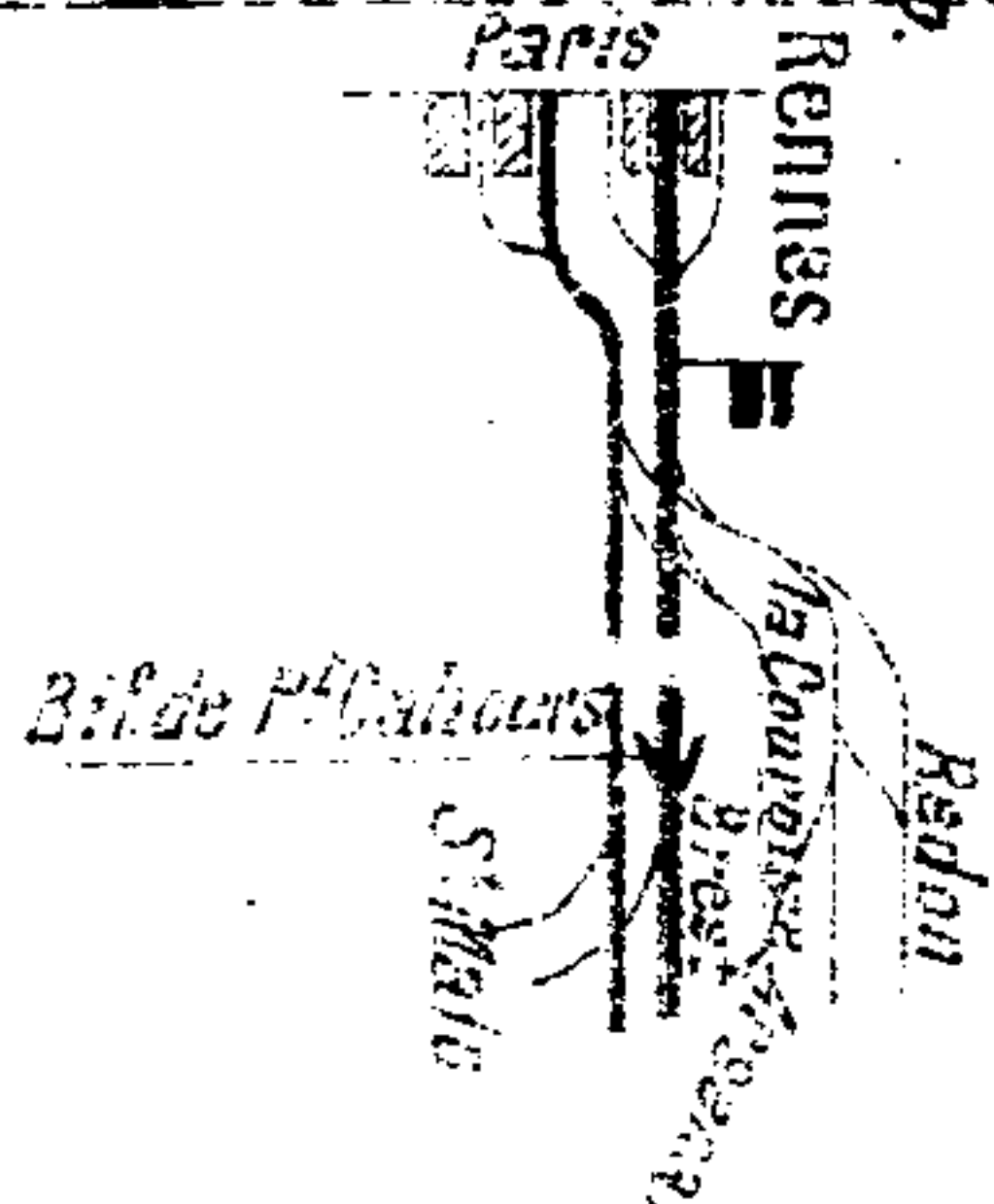
Abords de Rennes



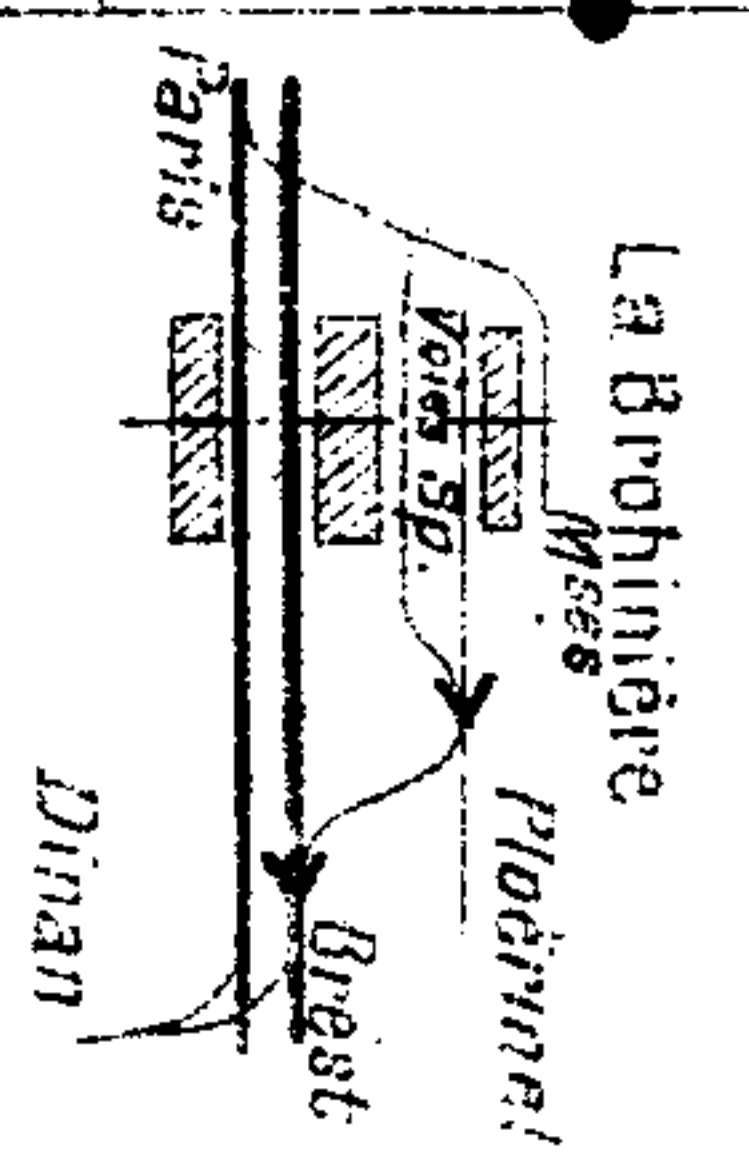
Ligne de Paris à Brest (Section de Rennes à Lamballe)



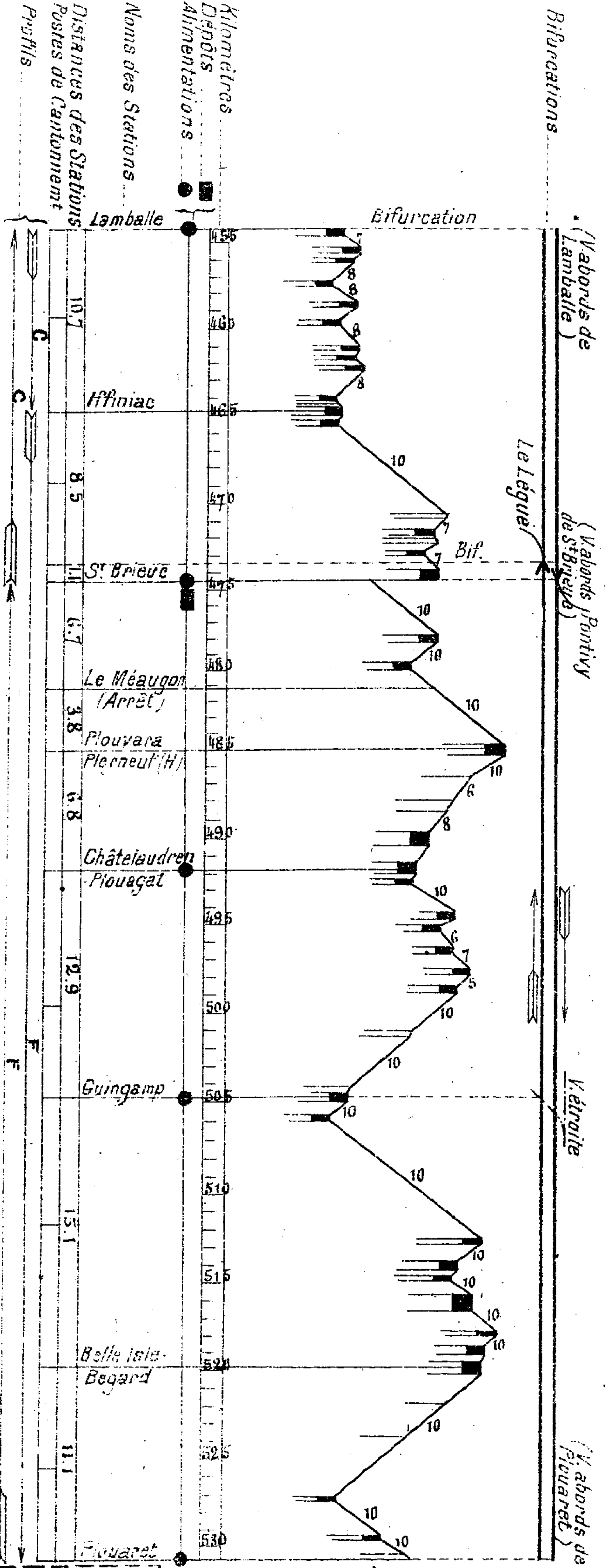
Abords de Rennes



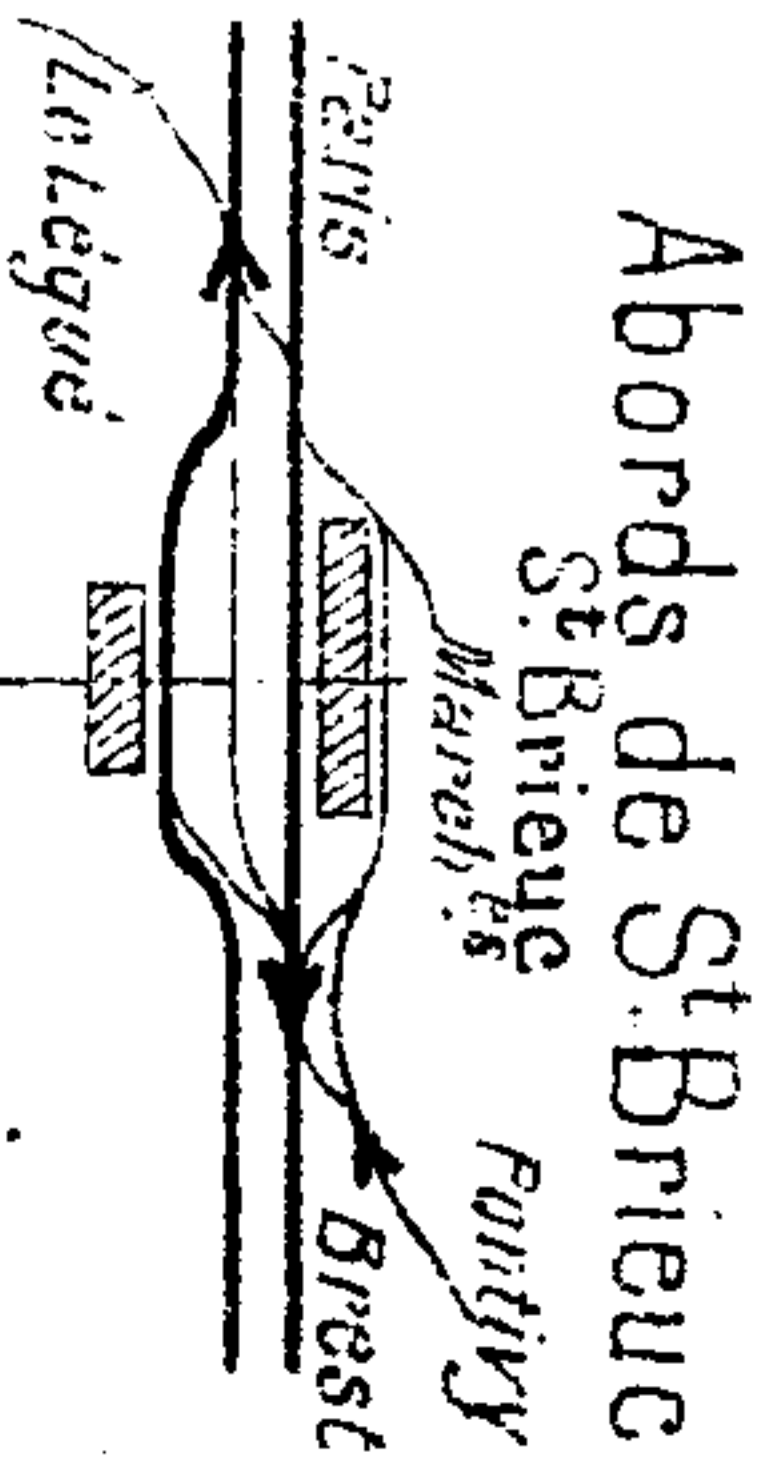
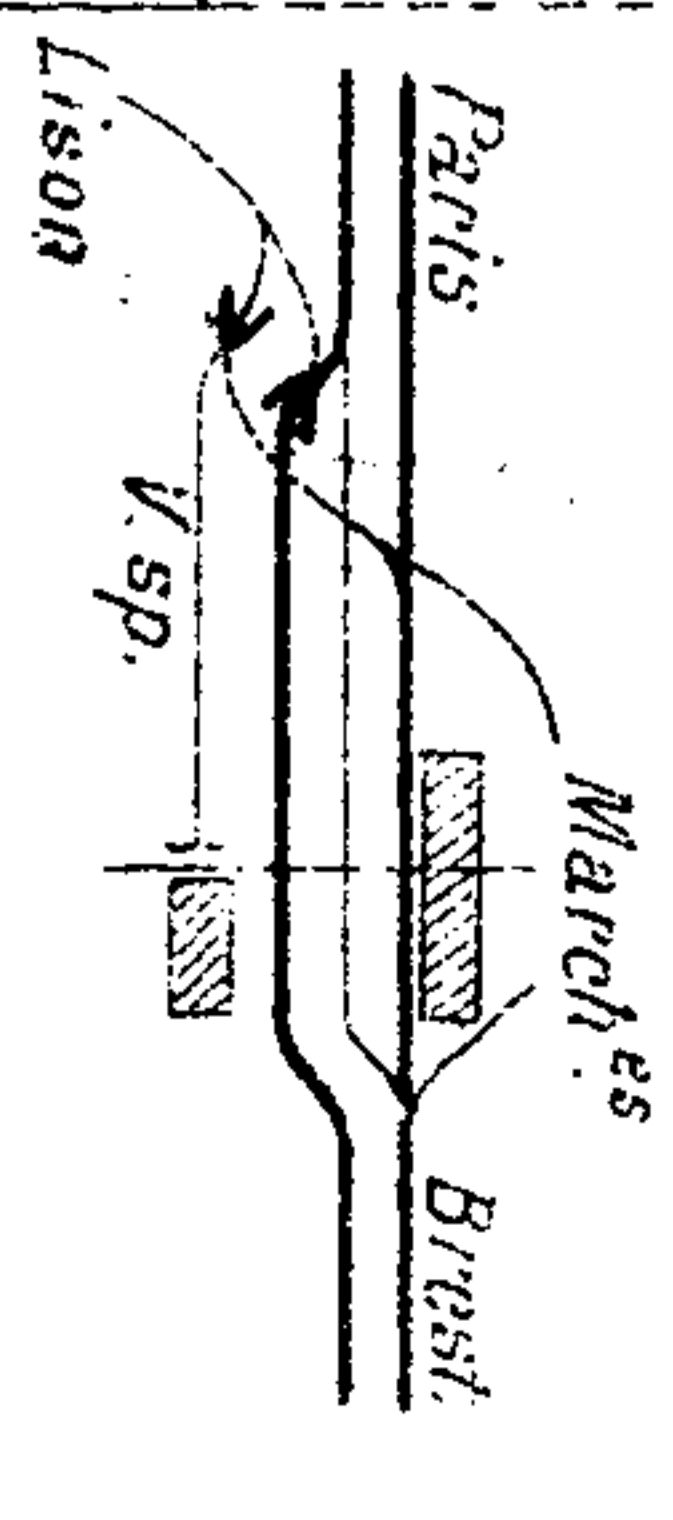
Abords de la Brohinière




Ligne de Paris à Brest (Section de Lamballe à Plouaret)



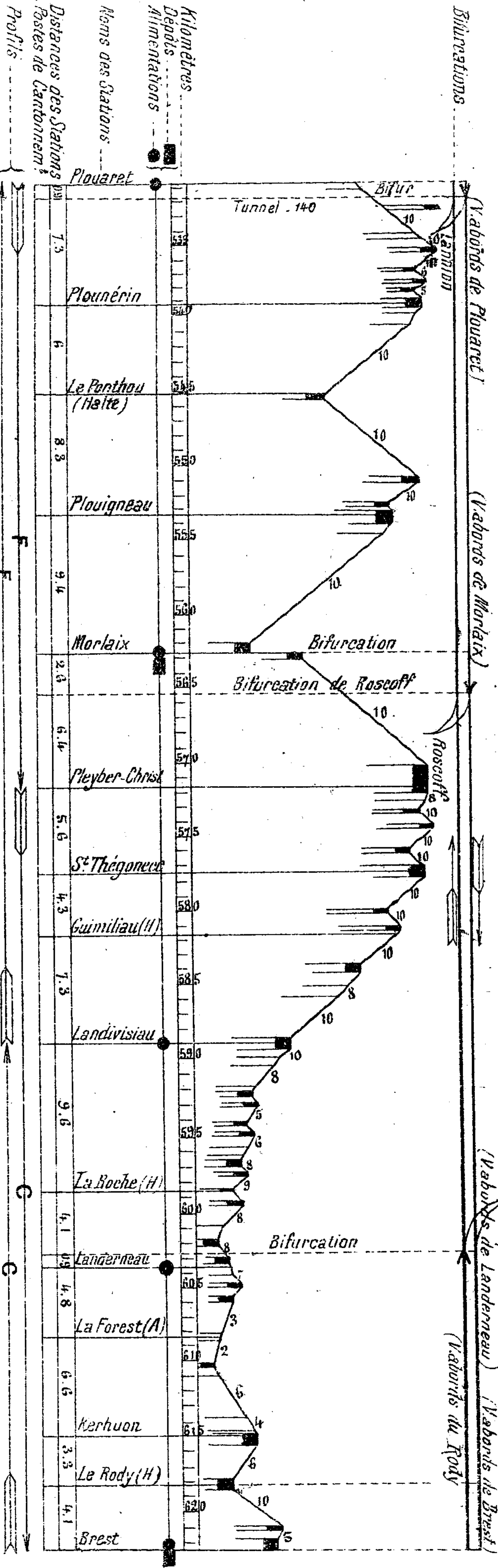
Abords de Lamballe



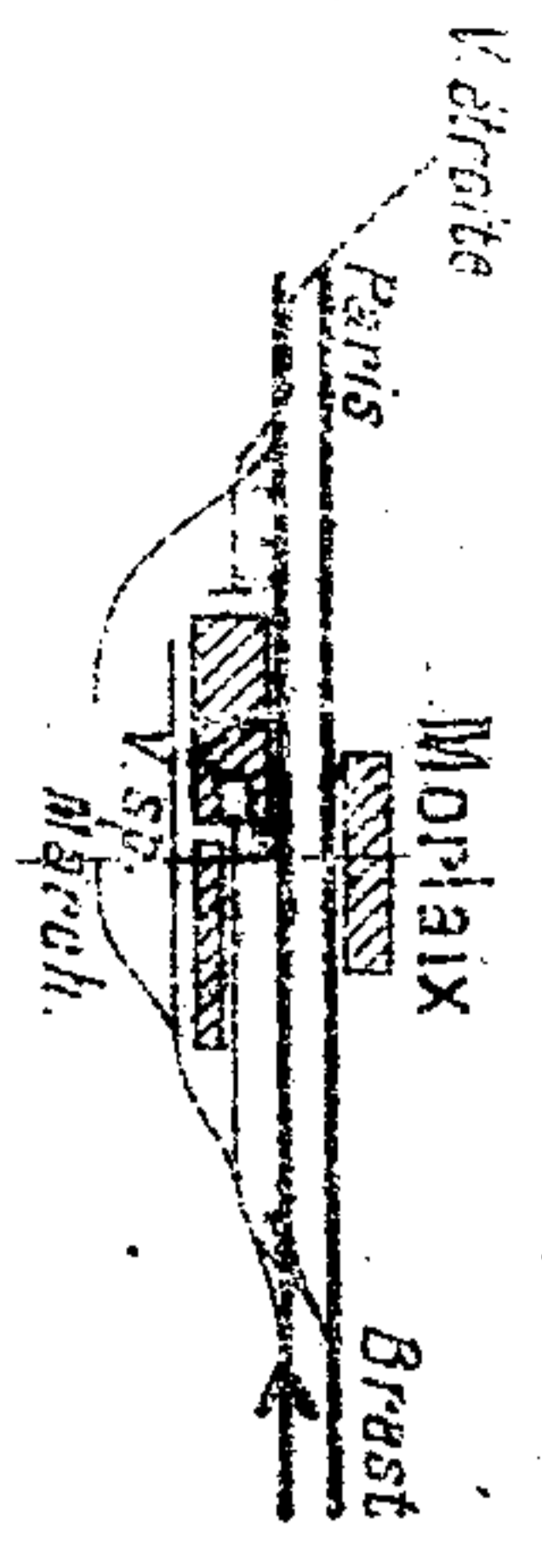
Abords de Plouaret



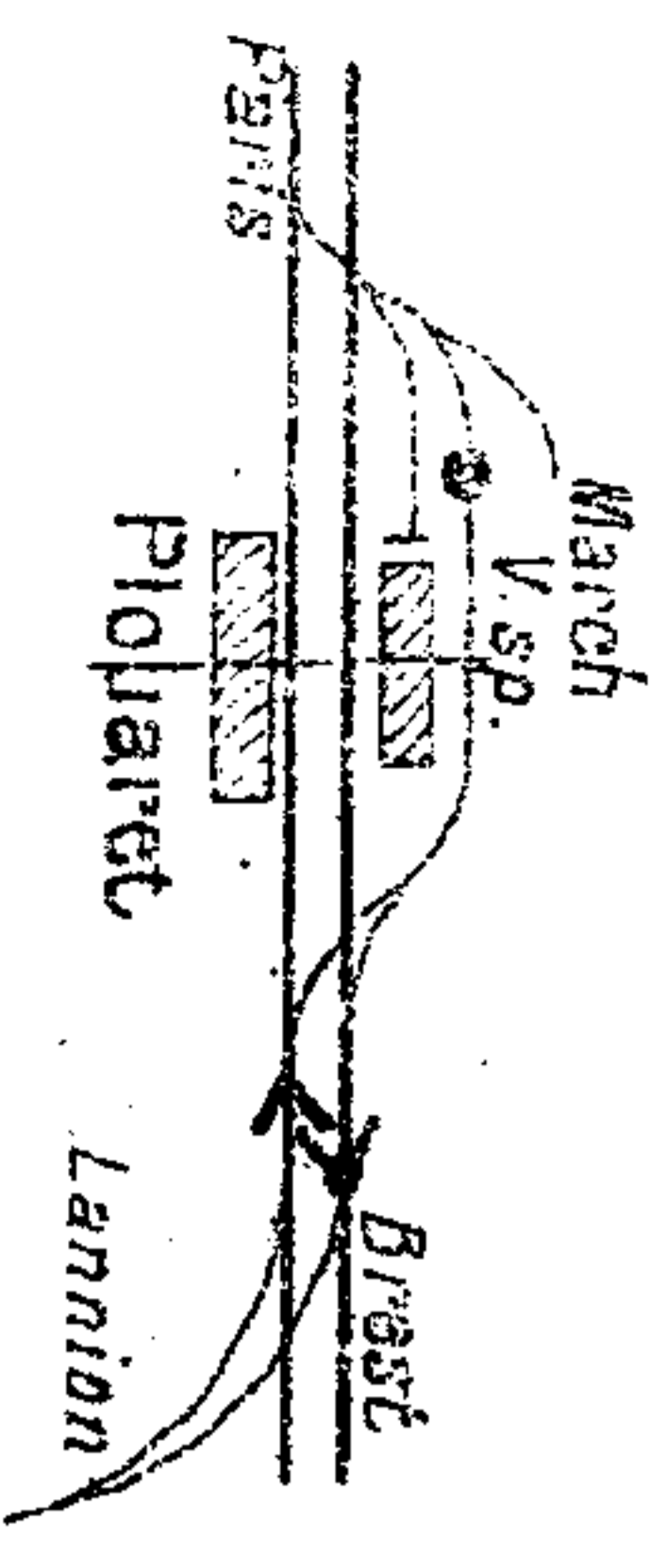
Ligne de Paris à Brest (Section Plouaret à Brest)




Abords de Morlaix




Abords de Plouaret



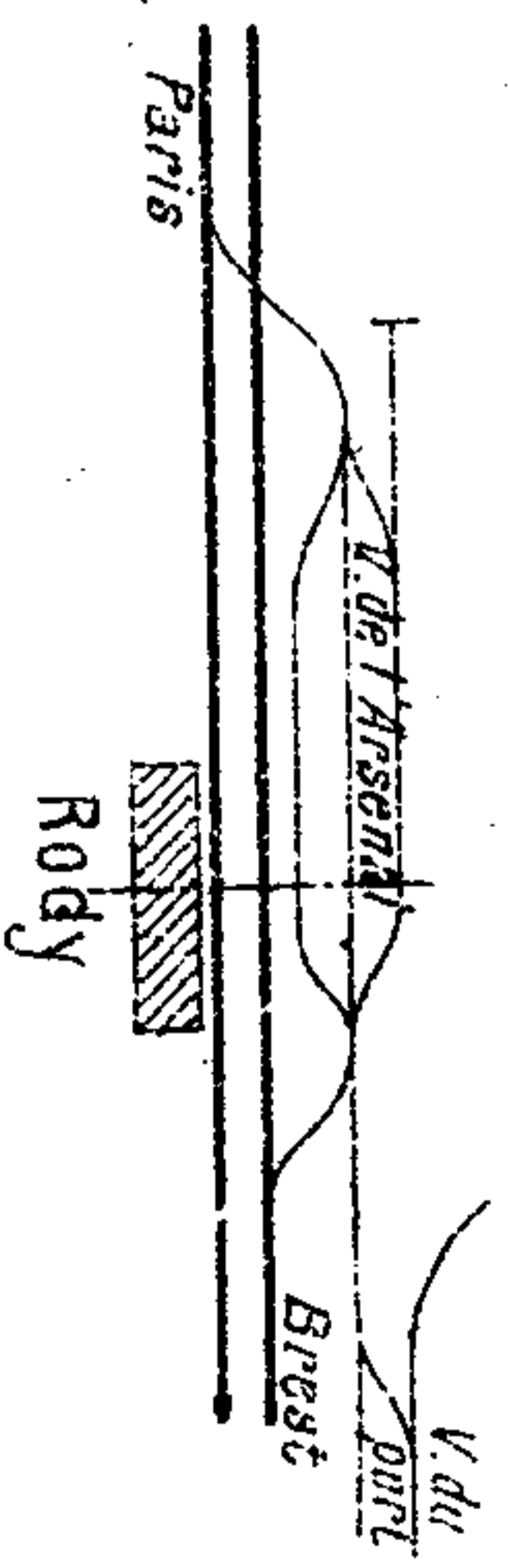
Abords de Kerhuon



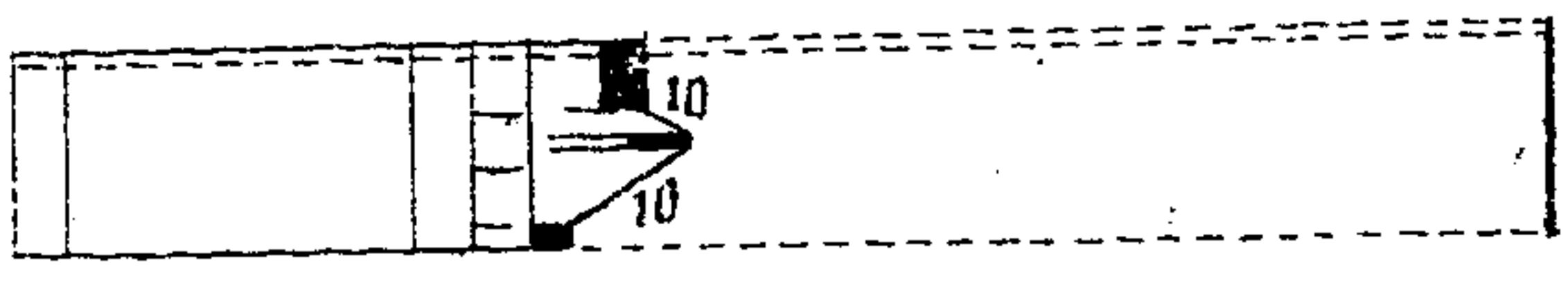
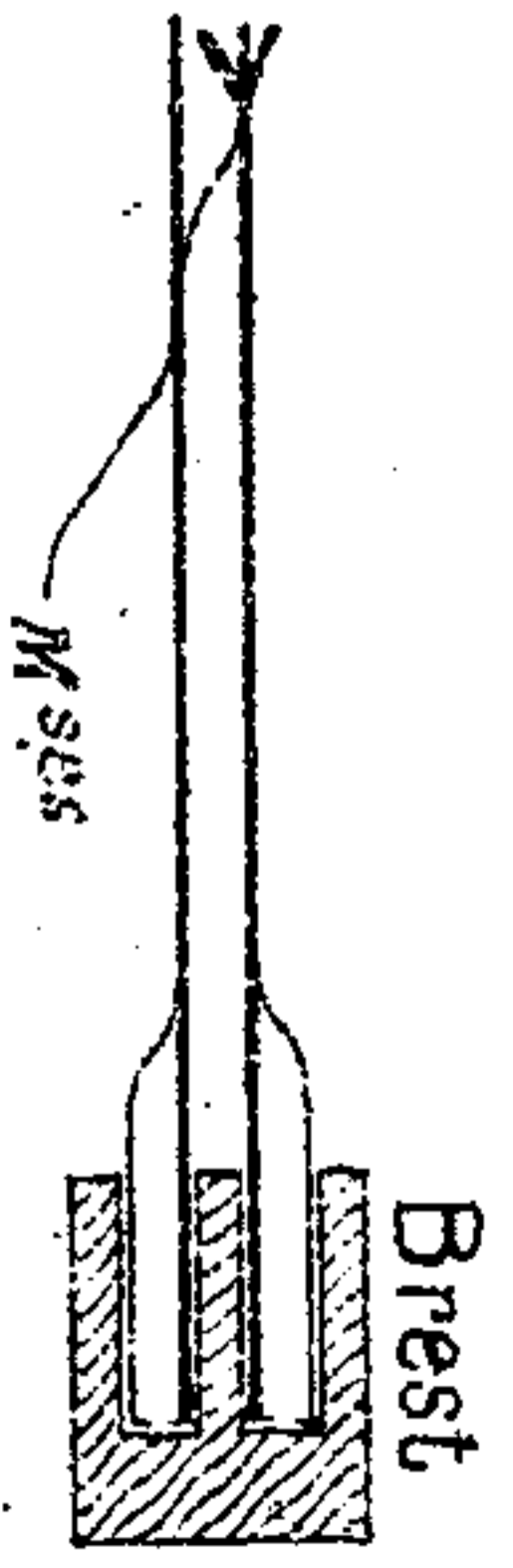
Abords de Landerneau



Abords du Rody



Abords de Brest

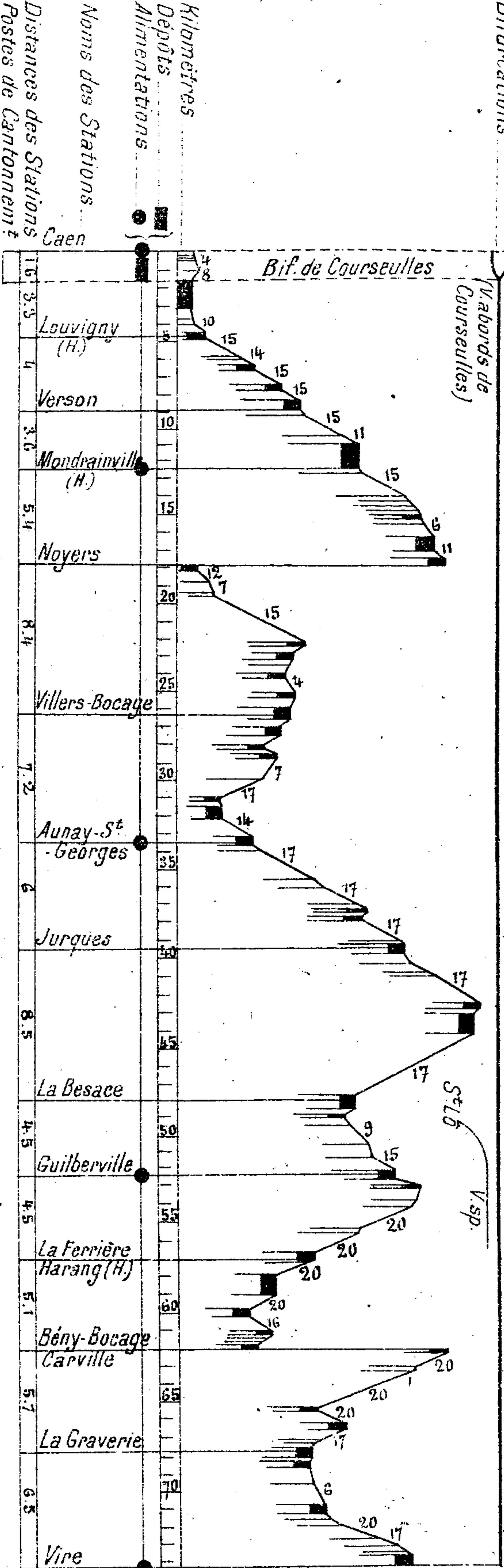


Caen à Vire

Bifurcations

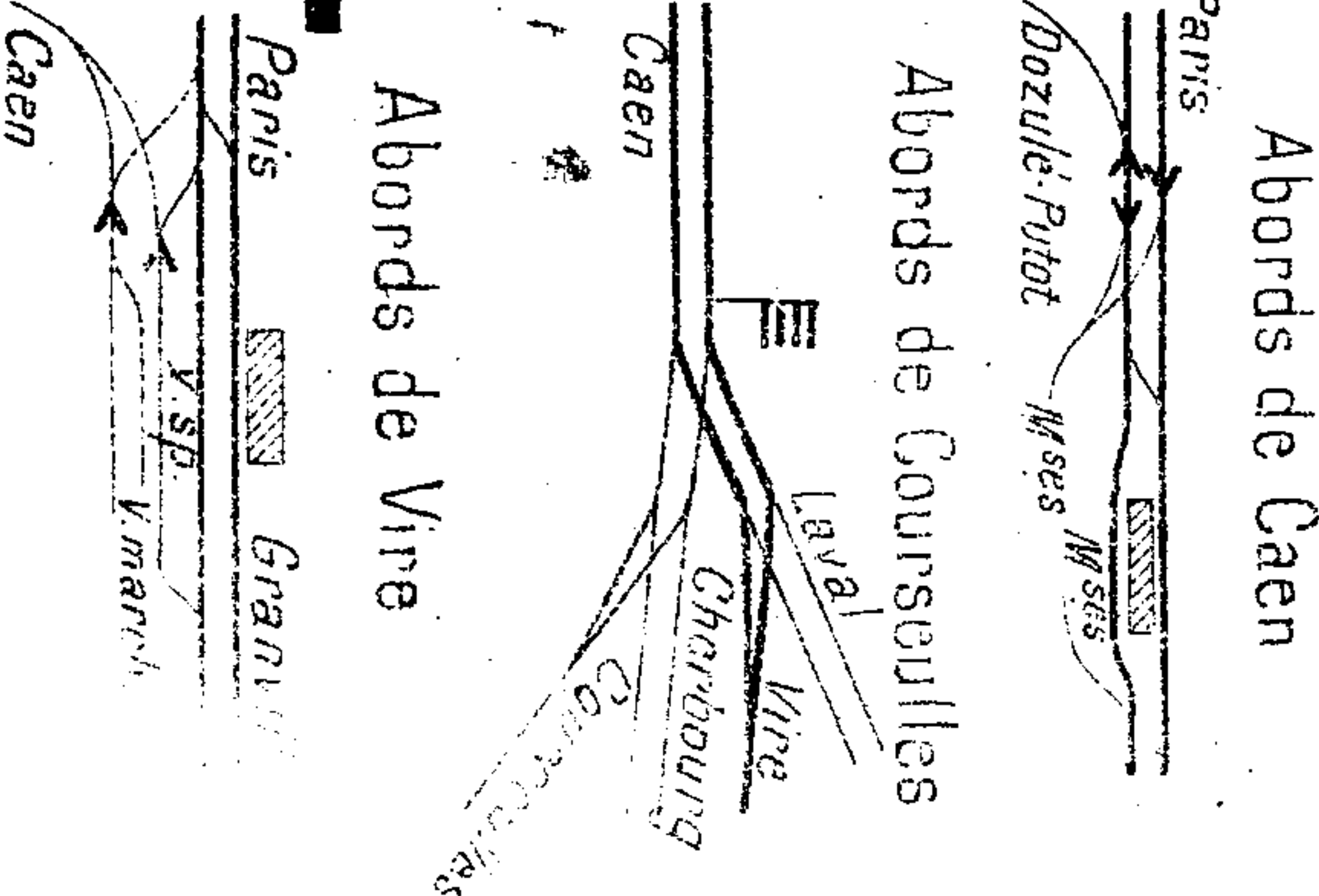
(Vabords de Caen)
(Vabords de Courseulles)

(Vabords de Vire)



Profils

Kilomètres
Dépôts
Alimentations
Noms des Stations
Distances des Stations
Postes de Cantonement




Guilberville à St. Lô

Bifurcations

V.sp.

(V.abords de St.Lô)



Kilomètres

Dépôts

Alimentations

Noms des Stations

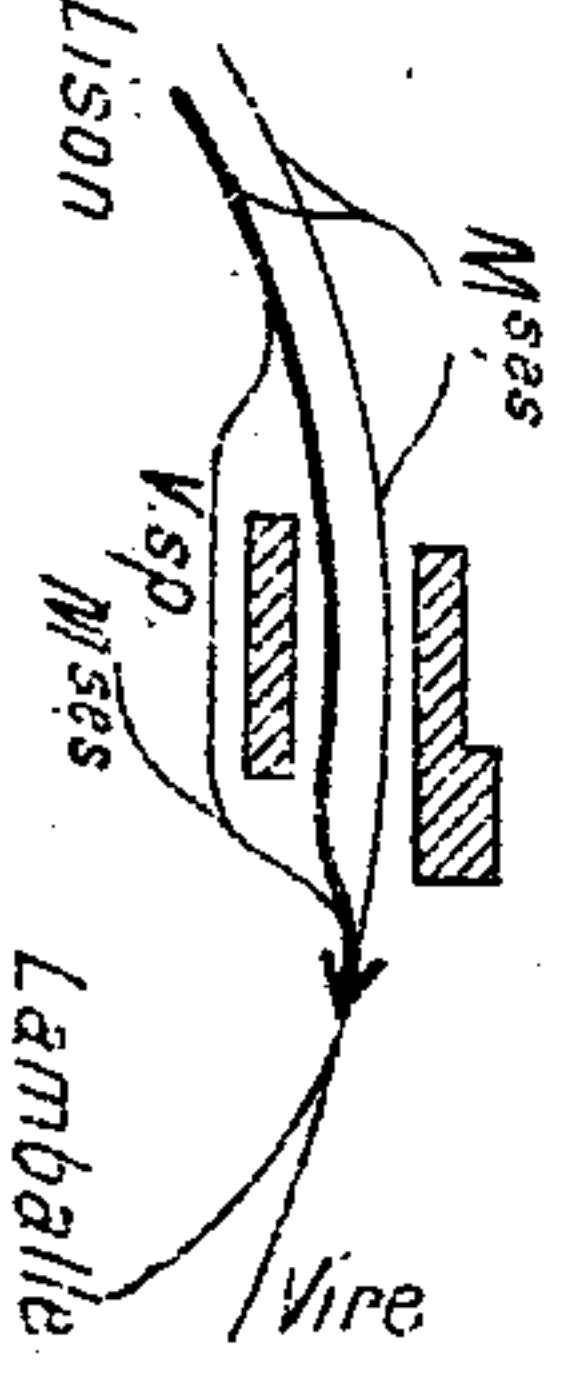
Distances des Stations

Postes de Cantonnement

Profils

M A A A

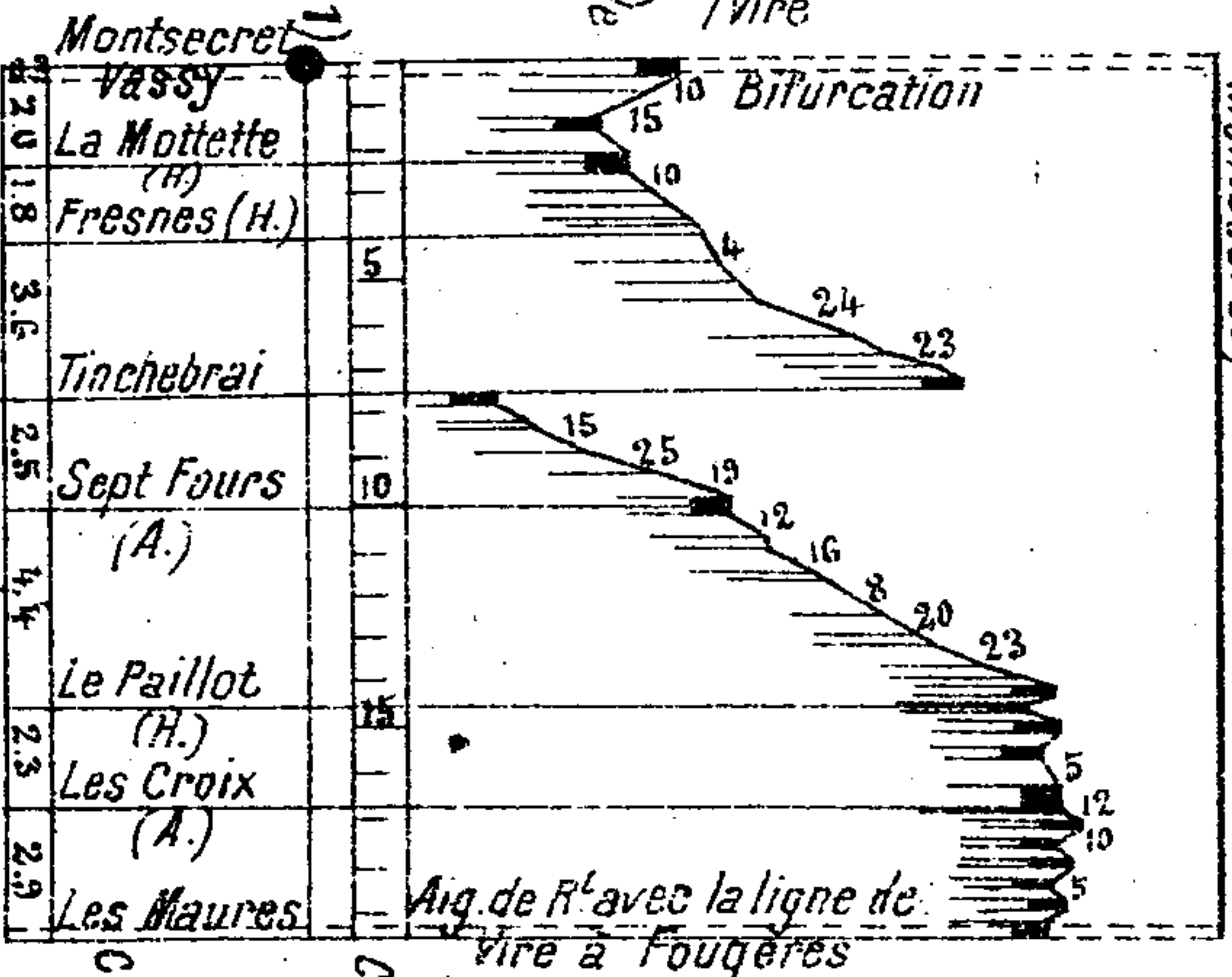
Abords de St.Lô



(1) Alimentation sur voie spéciale

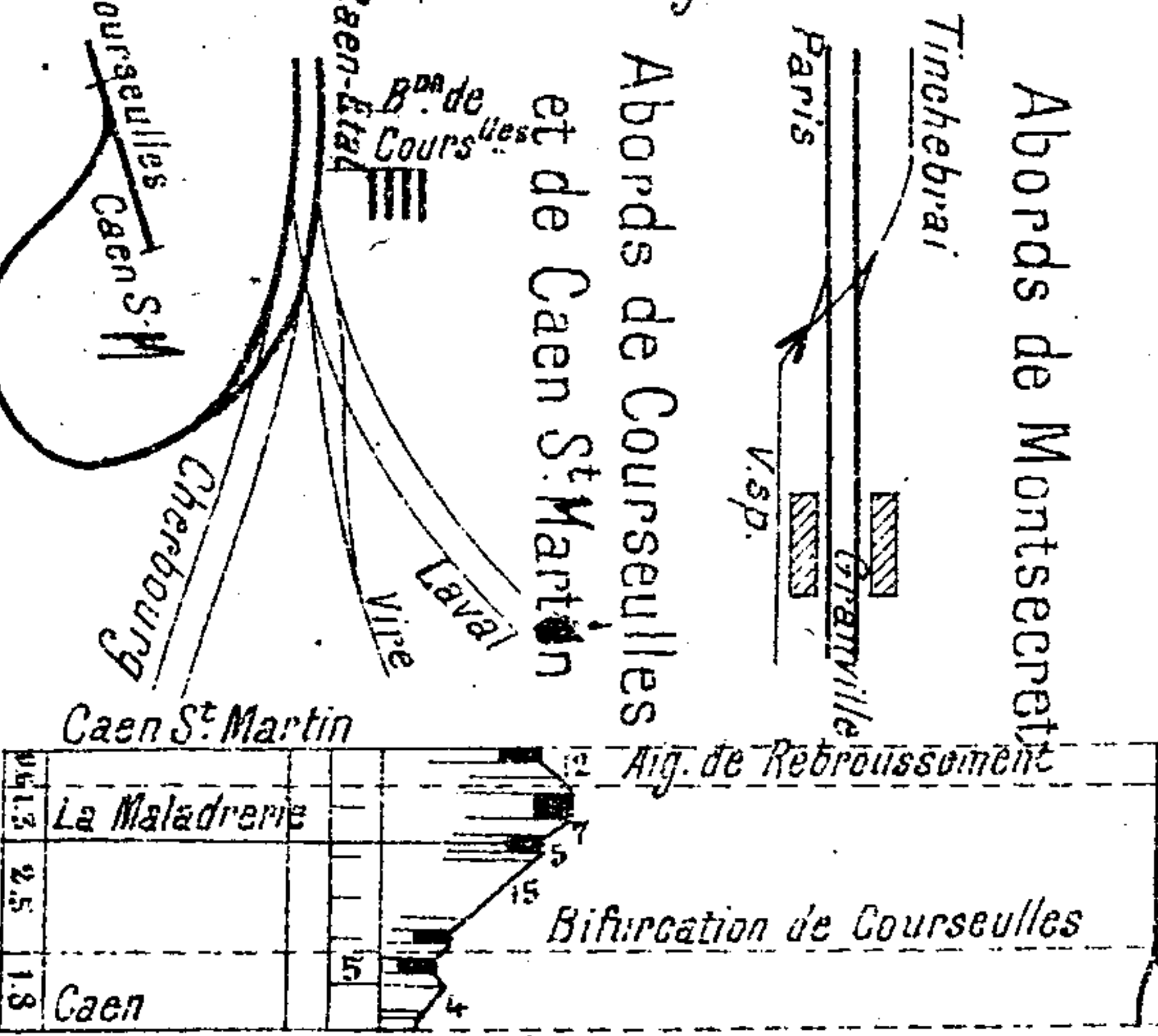
Montsecret aux Maures

(V.abords de Montsecret)



Aig. de R' avec la ligne de Vire à Fougères

Caen-État à Caen St. Martin

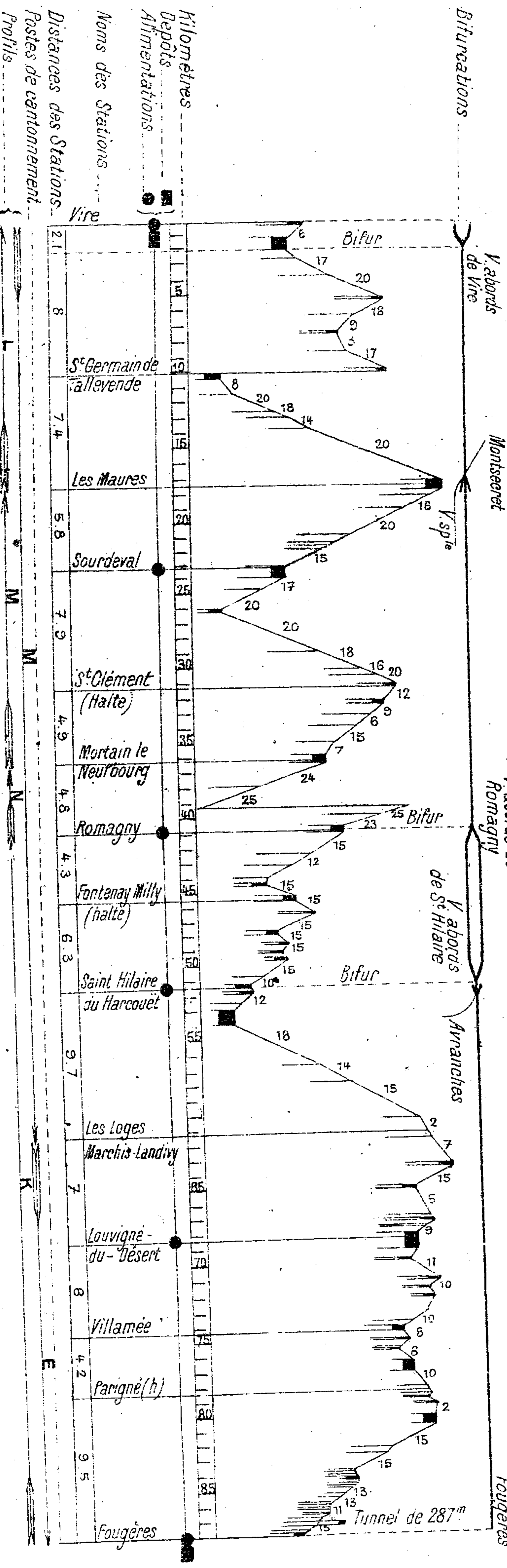


Aig. de Rebroussement

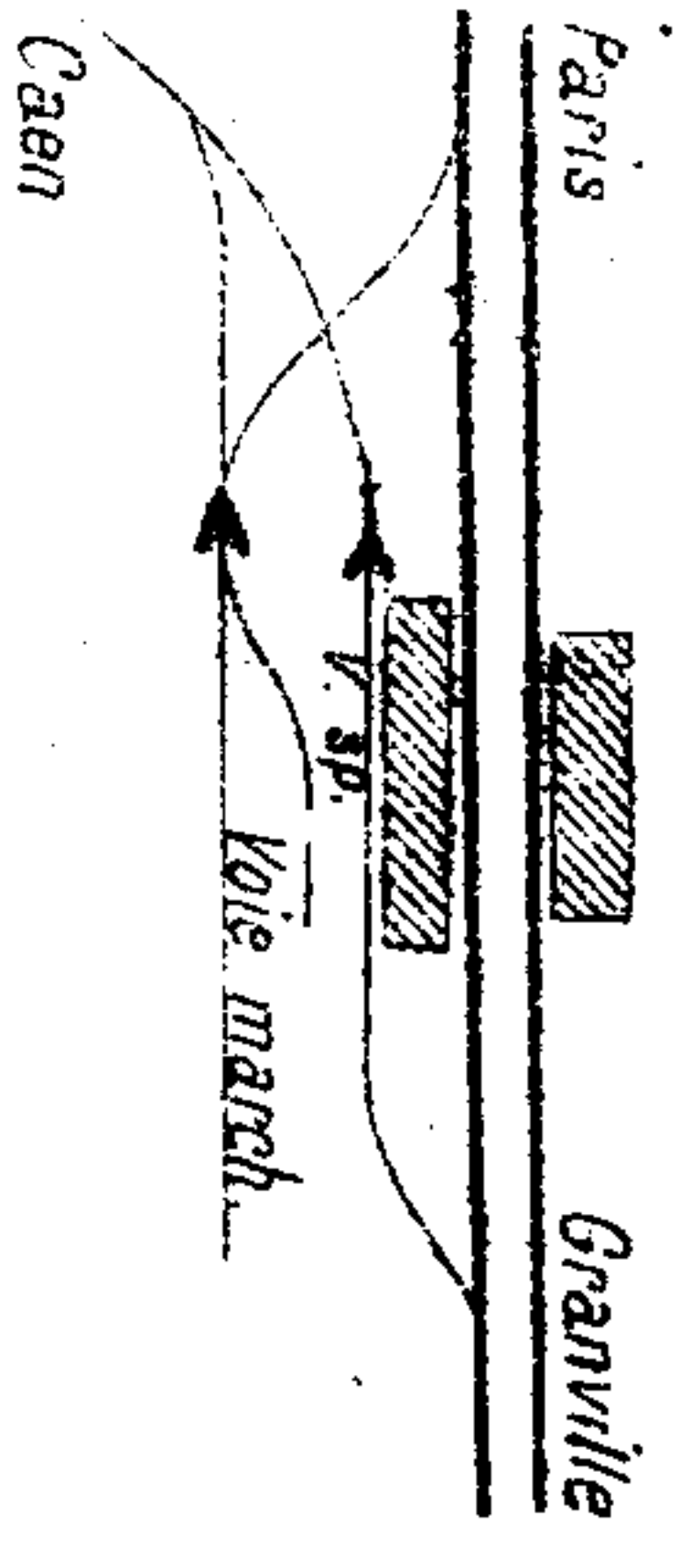
G N D

K K

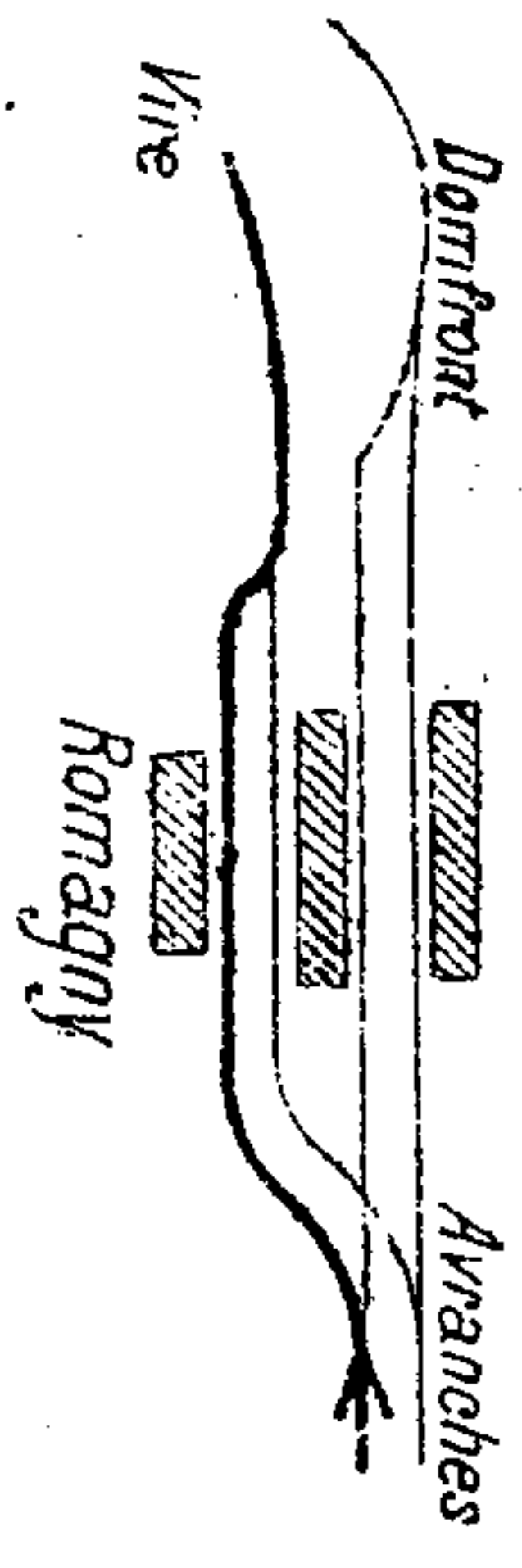
Vire à Fougères




Abords de Vire



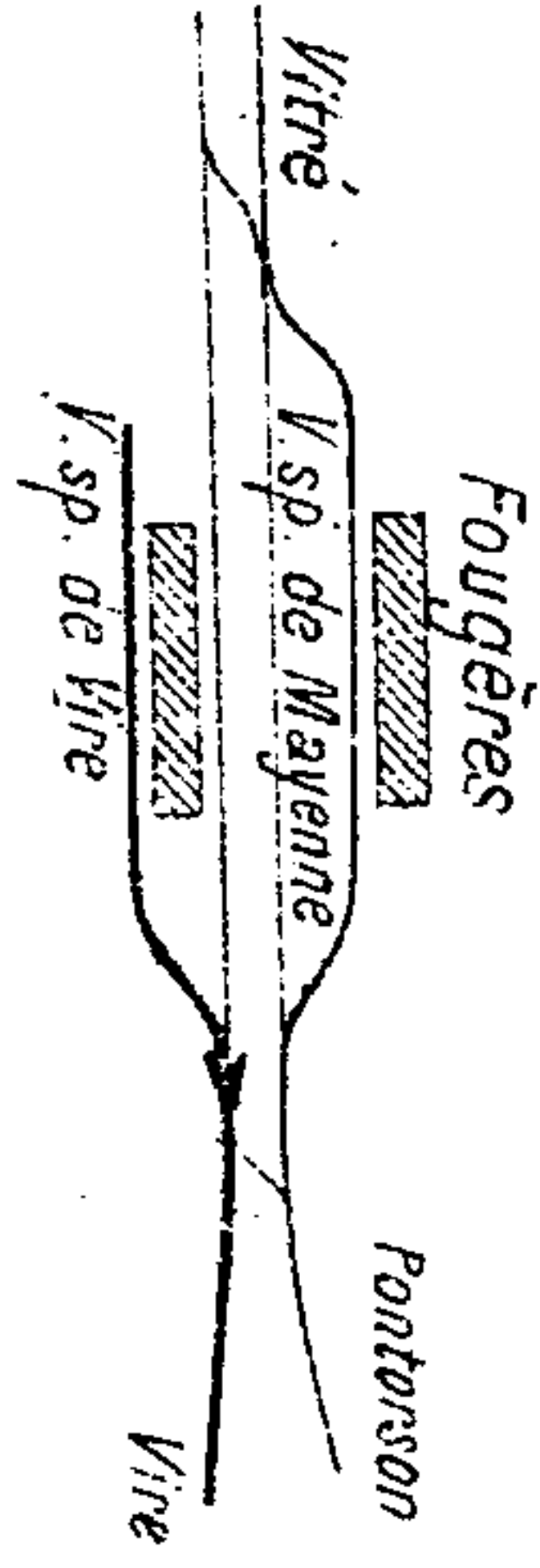
Abords de Romagny



Abords de St. Hilaire du Harcouët



Abords de Fougères



Ligne de Carentan à Carteret

Raccordement
Baudreville

Abords de La Haye-du-Puits

Ligne d'Orval-Hyenville
à Régnéville
v.sp.

Bifurcations

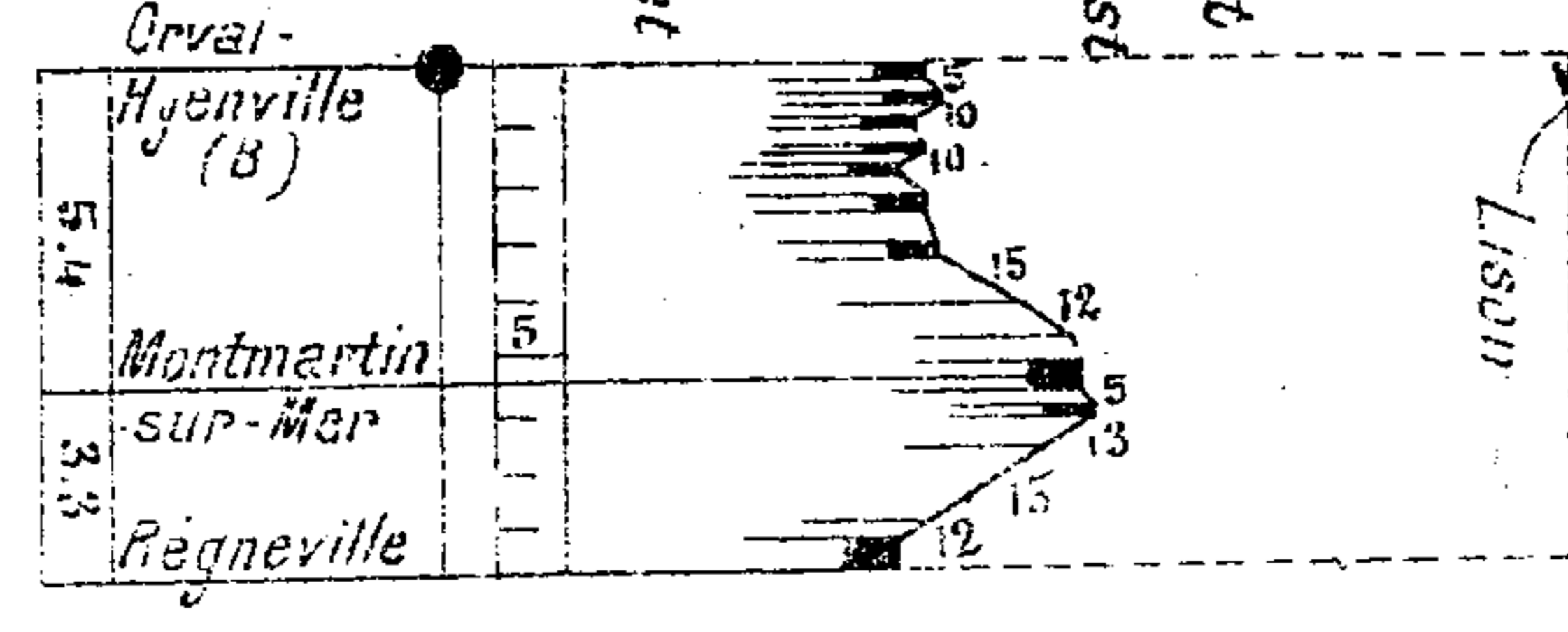
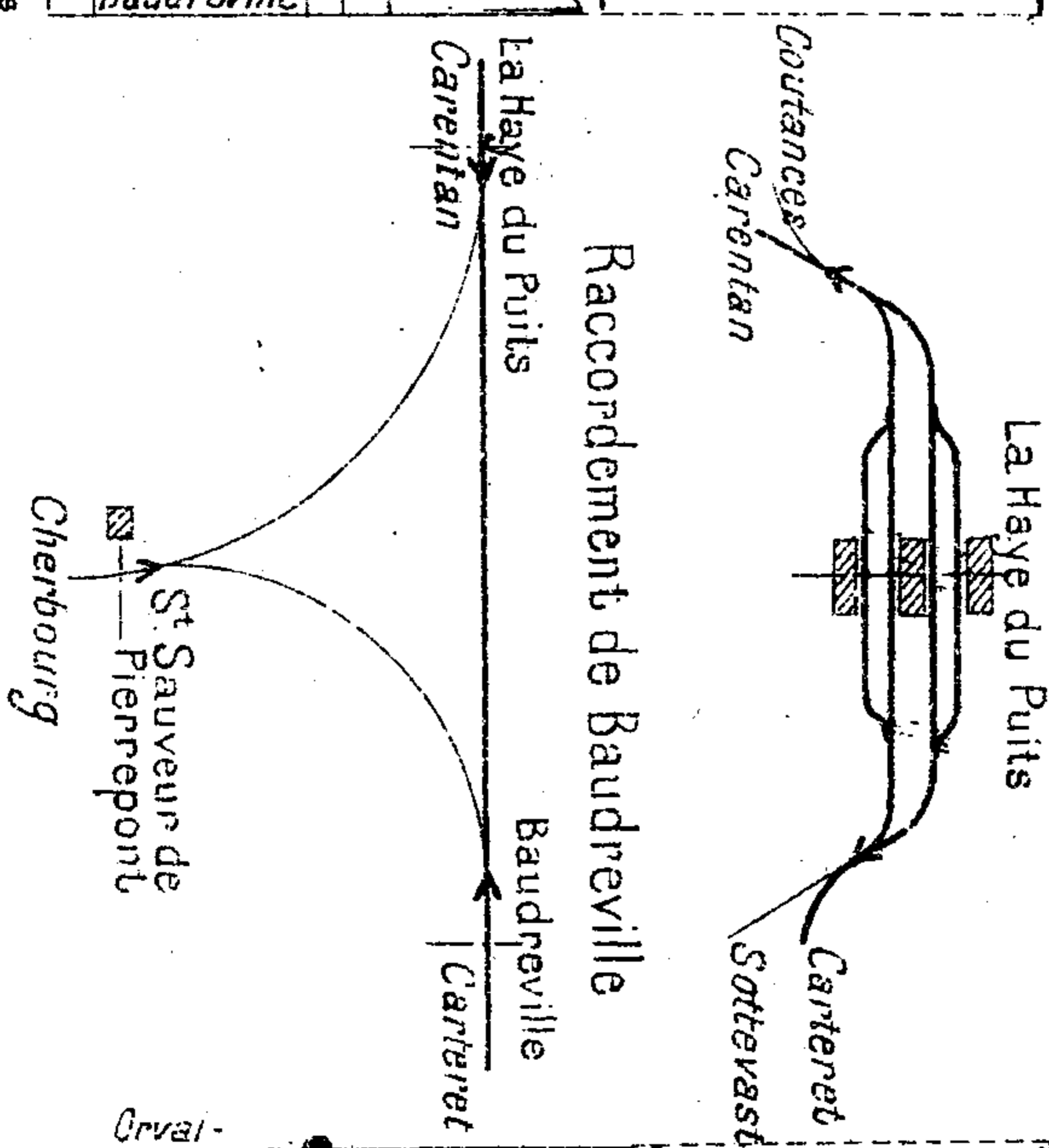
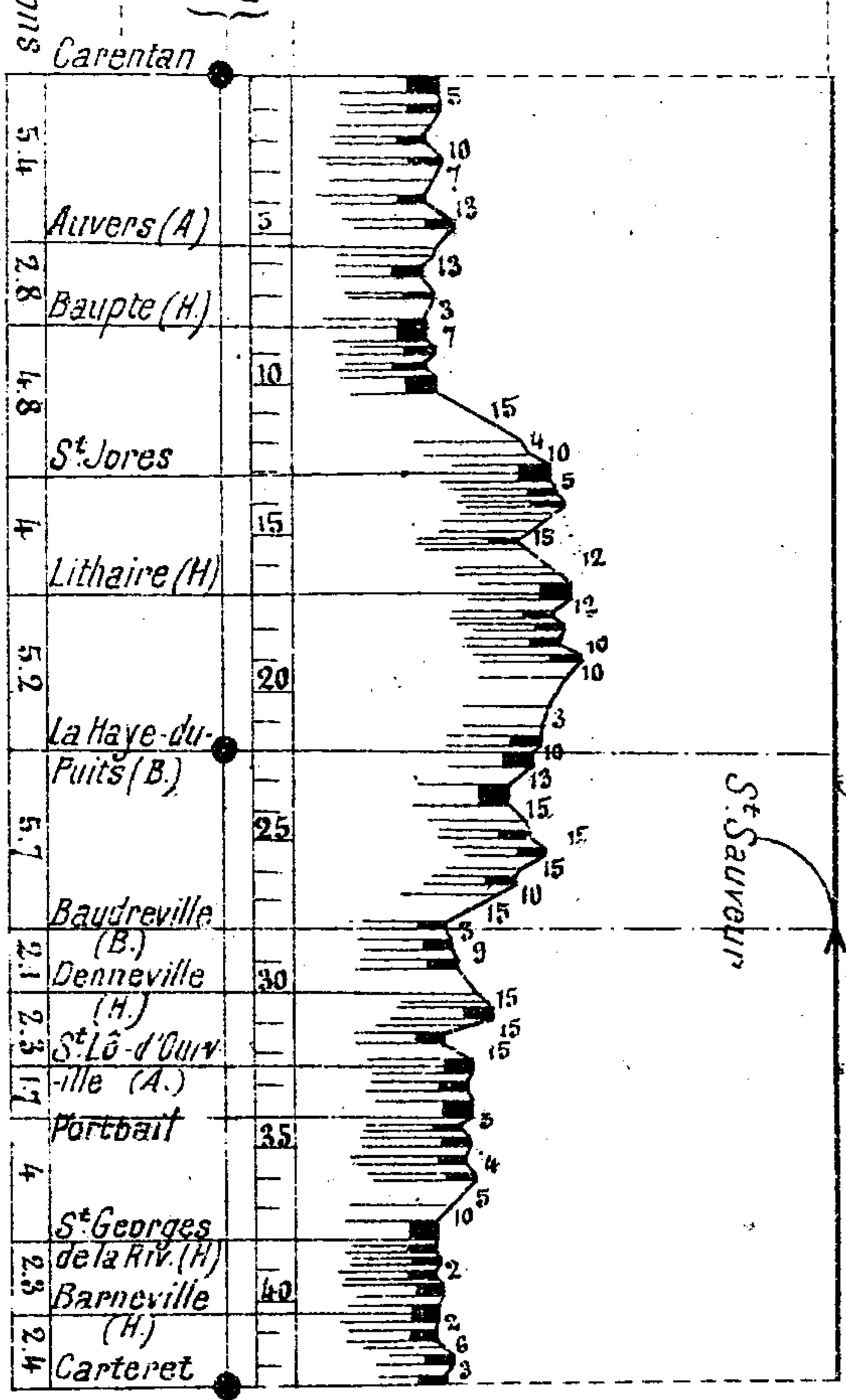
Vabords de
La Haye du Puits

S^t Sauveur


Coutances
Carentan

Carteret
Sottevast

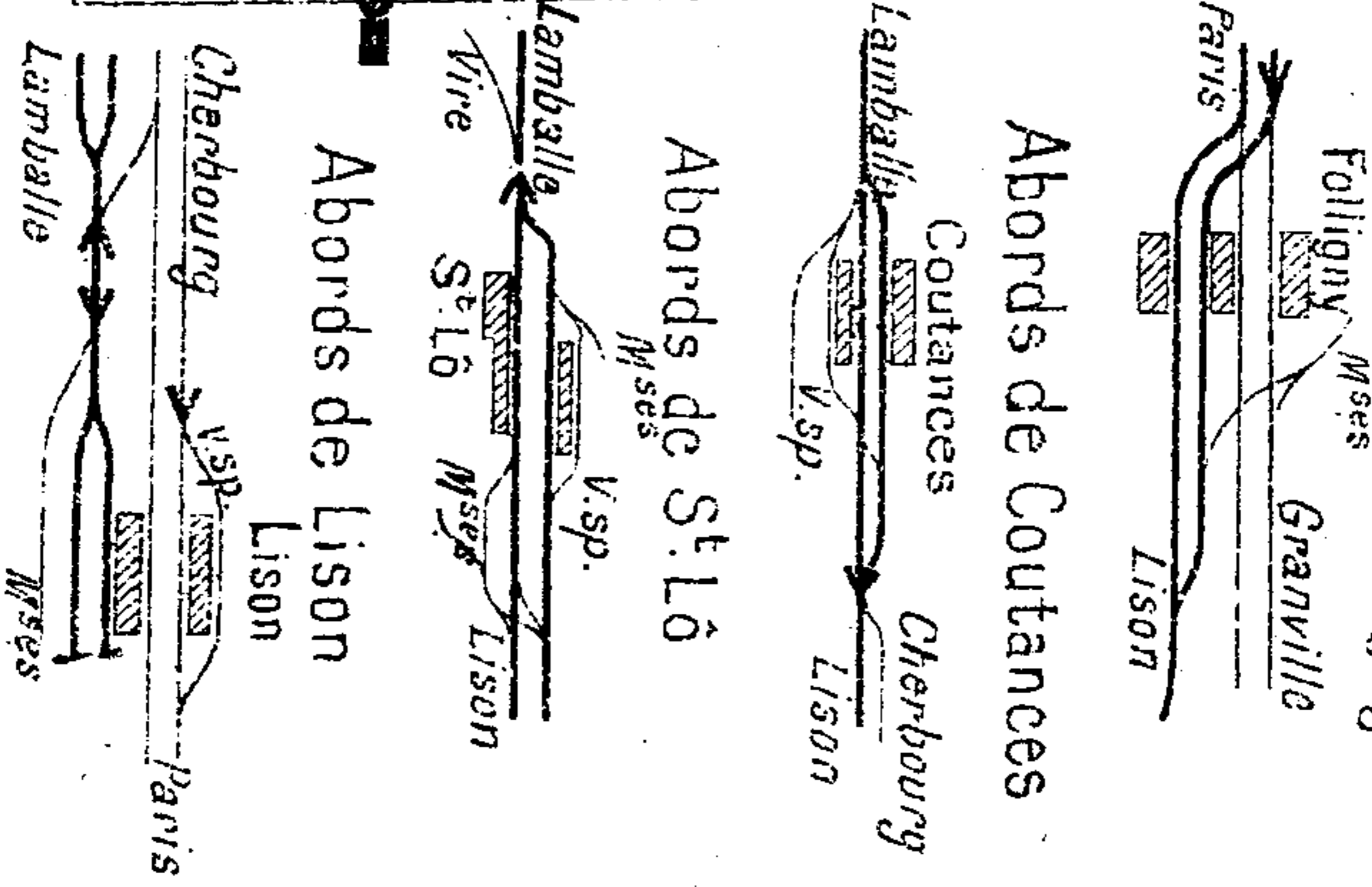
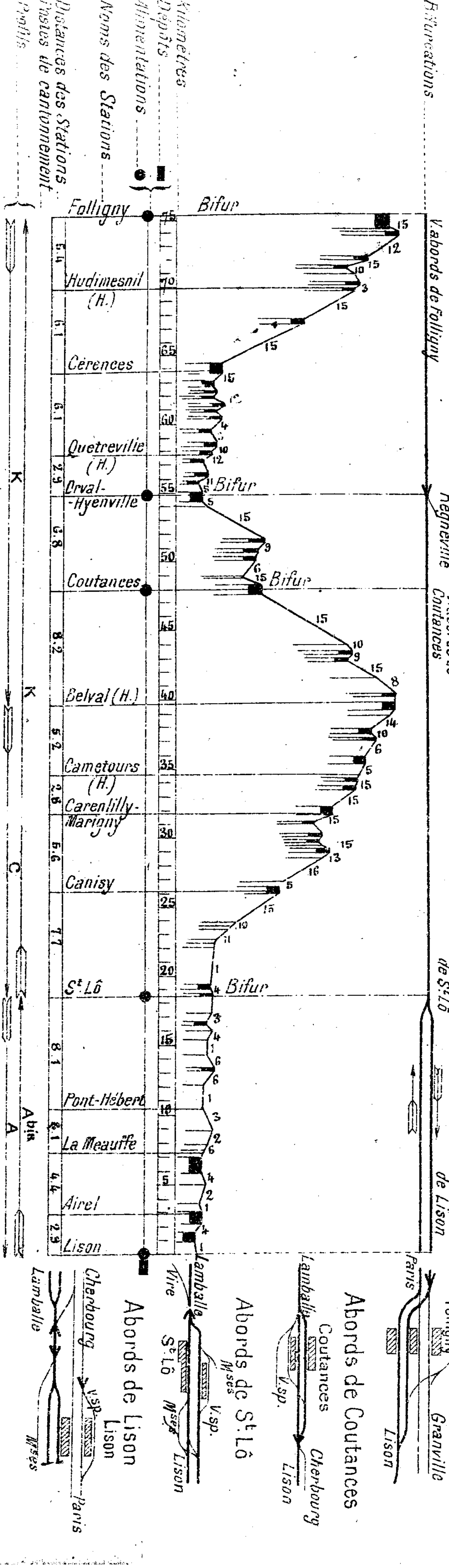
Lison



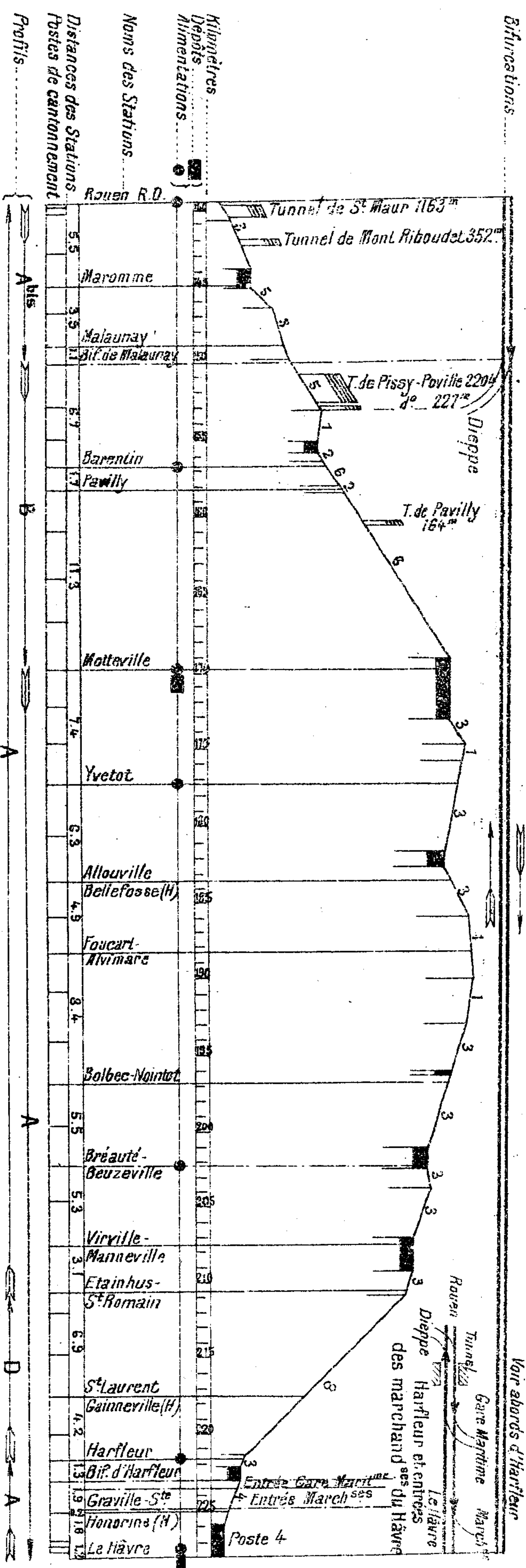
Kilomètres
Dépôts
Alimentations
Noms des Stations
Distances des Stations
Postes de Cantonnement
Profils



Ligne de Lison à Lamballe (Section de Lison à Folligny)

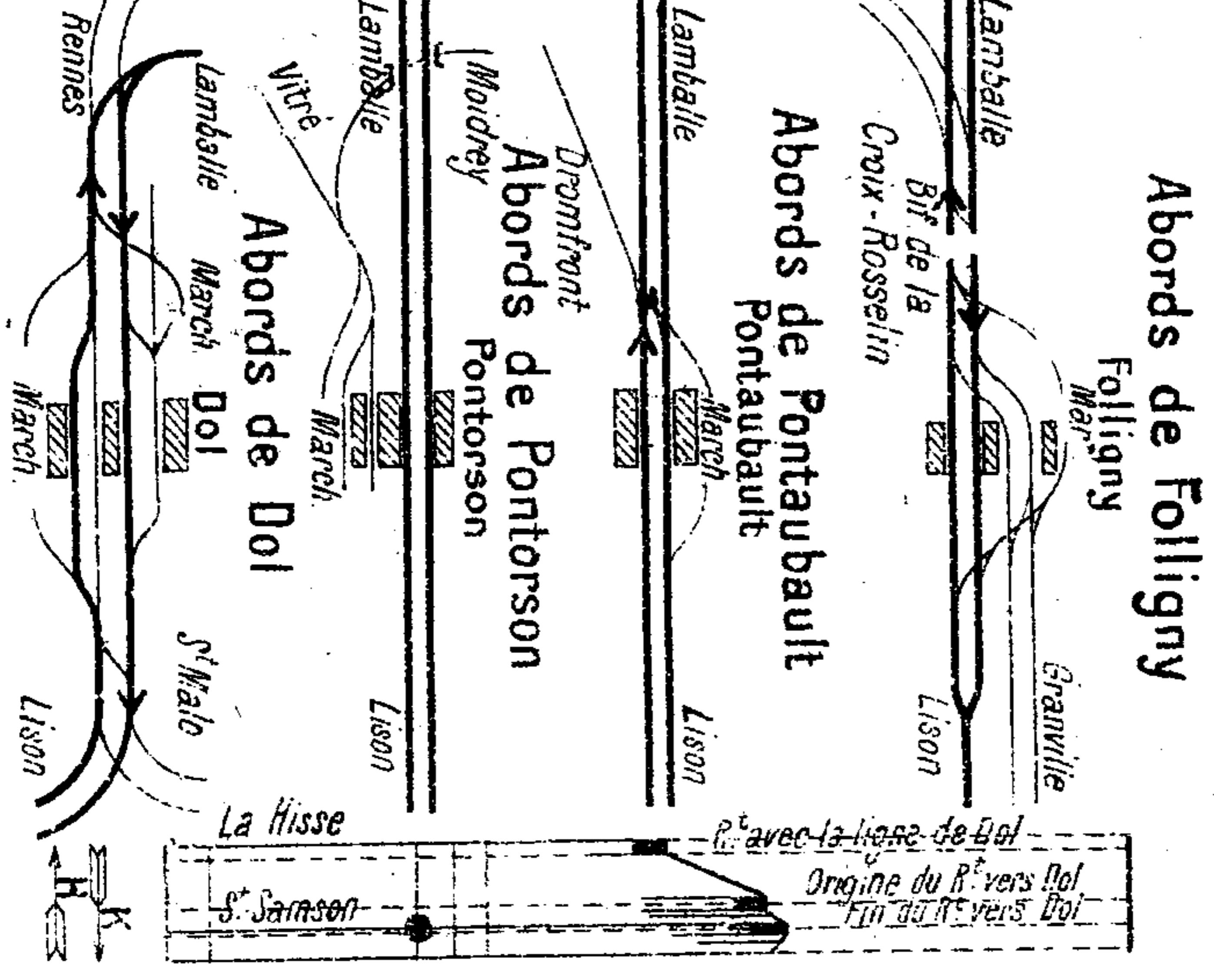
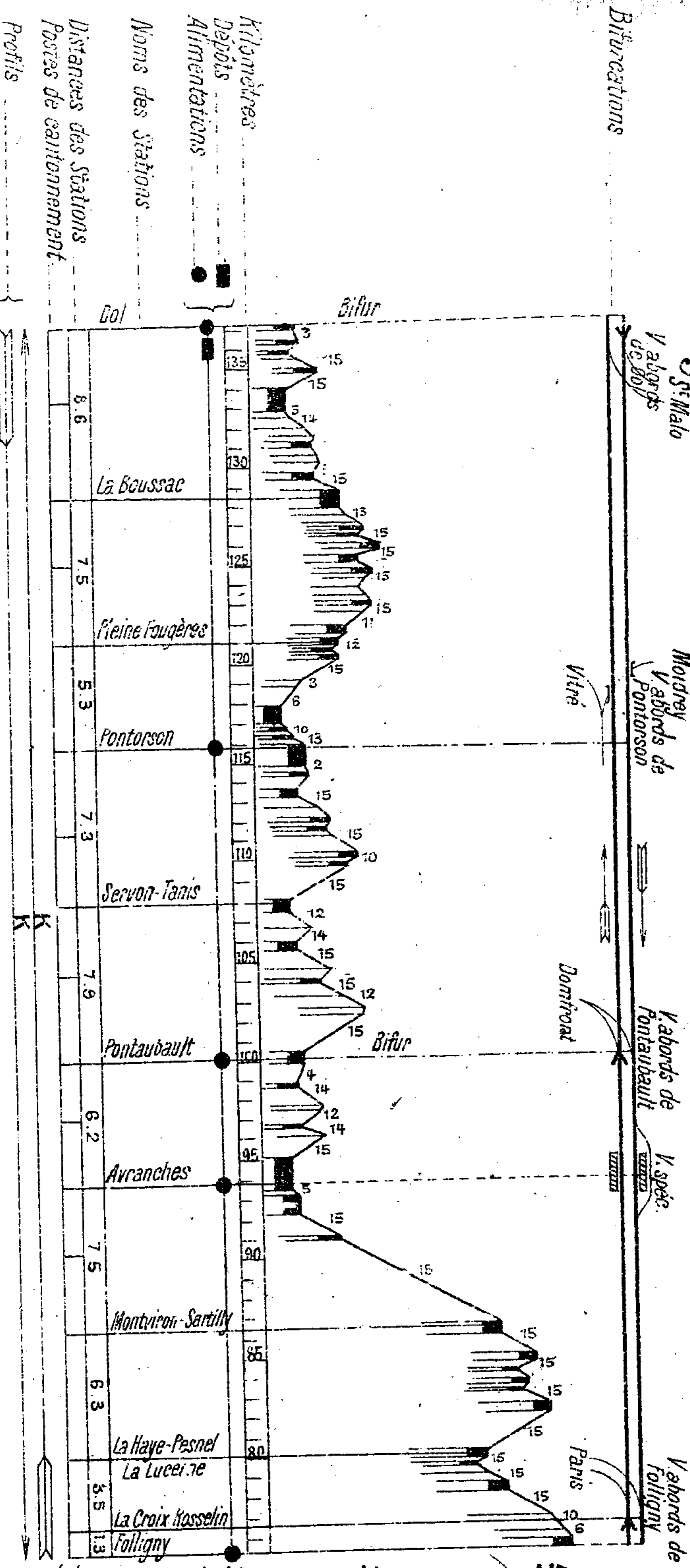


Ligne de Paris au Havre (Section de Rouen D. au Havre)



Ligne de Lison à Lamballe (Section de Folligny à Dol)

R. de la Hisse à St Samson



Abords de Folligny
 Folligny
 Abords de Pontaubault
 Pontaubault
 Abords de Dol
 Dol
 R. de la Hisse à St Samson
 Origine du R. vers Dol
 Fin du R. vers Dol

Ligne de Lison à Lamballe (Section de Dol à Lamballe)

Bifurcations

V. abords de Lamballe

Dinard

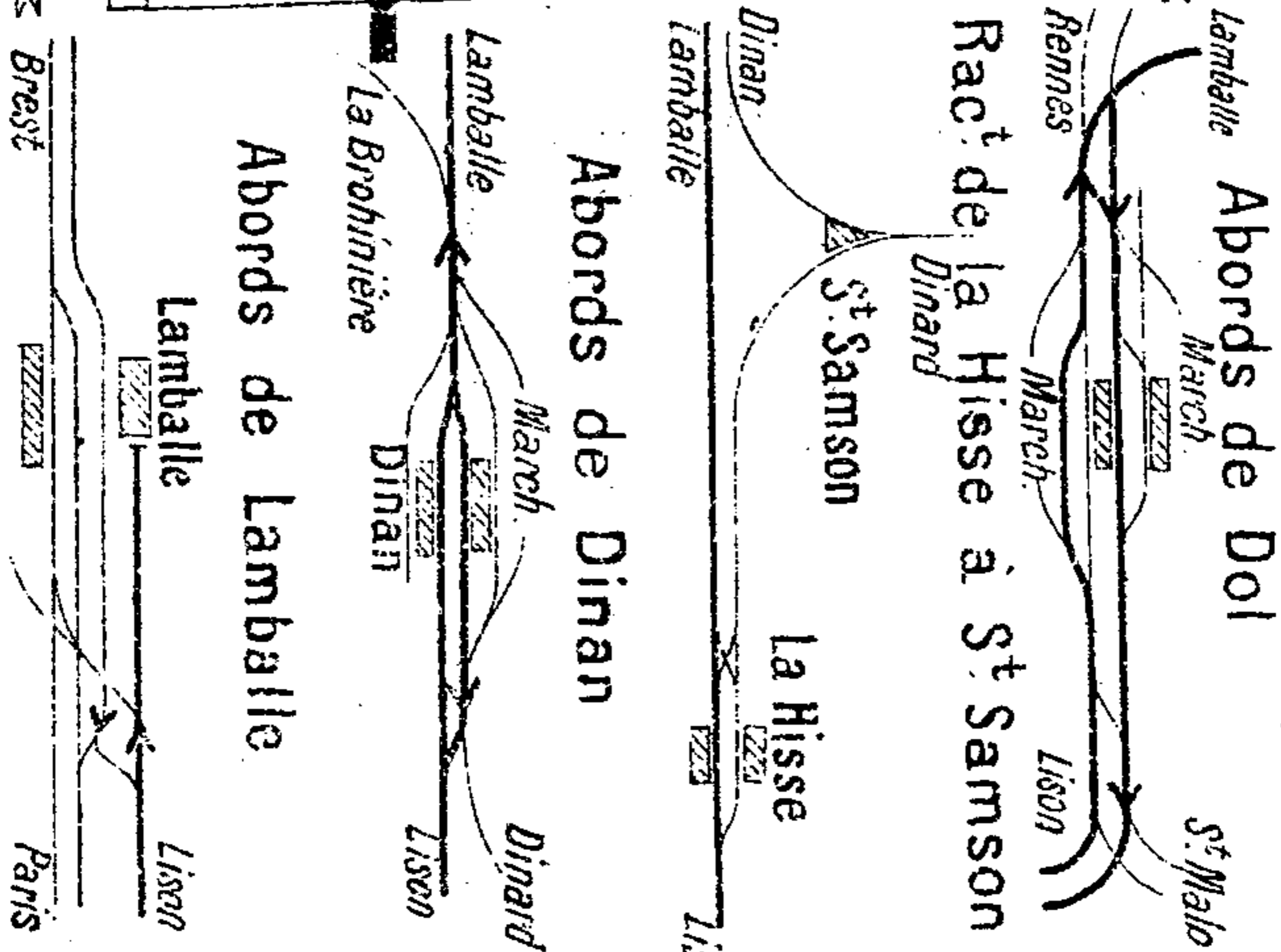
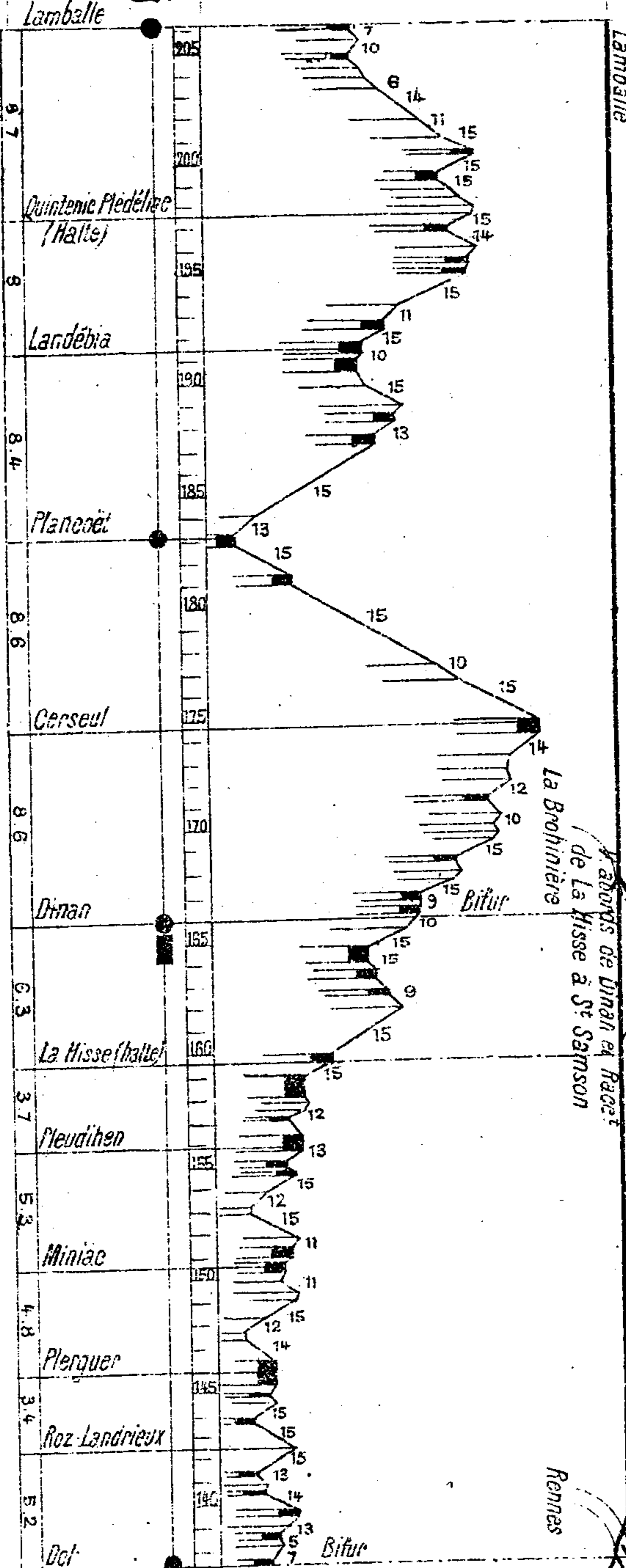
V. abords de Dinard et Ract de la Hisse à St Samson

V. abords de Dol

Lamballe

Abords de Dol

St. Malo



Profils

Distances des Stations
Postes de Cantonement

Noms des Stations

Kilomètres
Depuis
Alignements

Brest

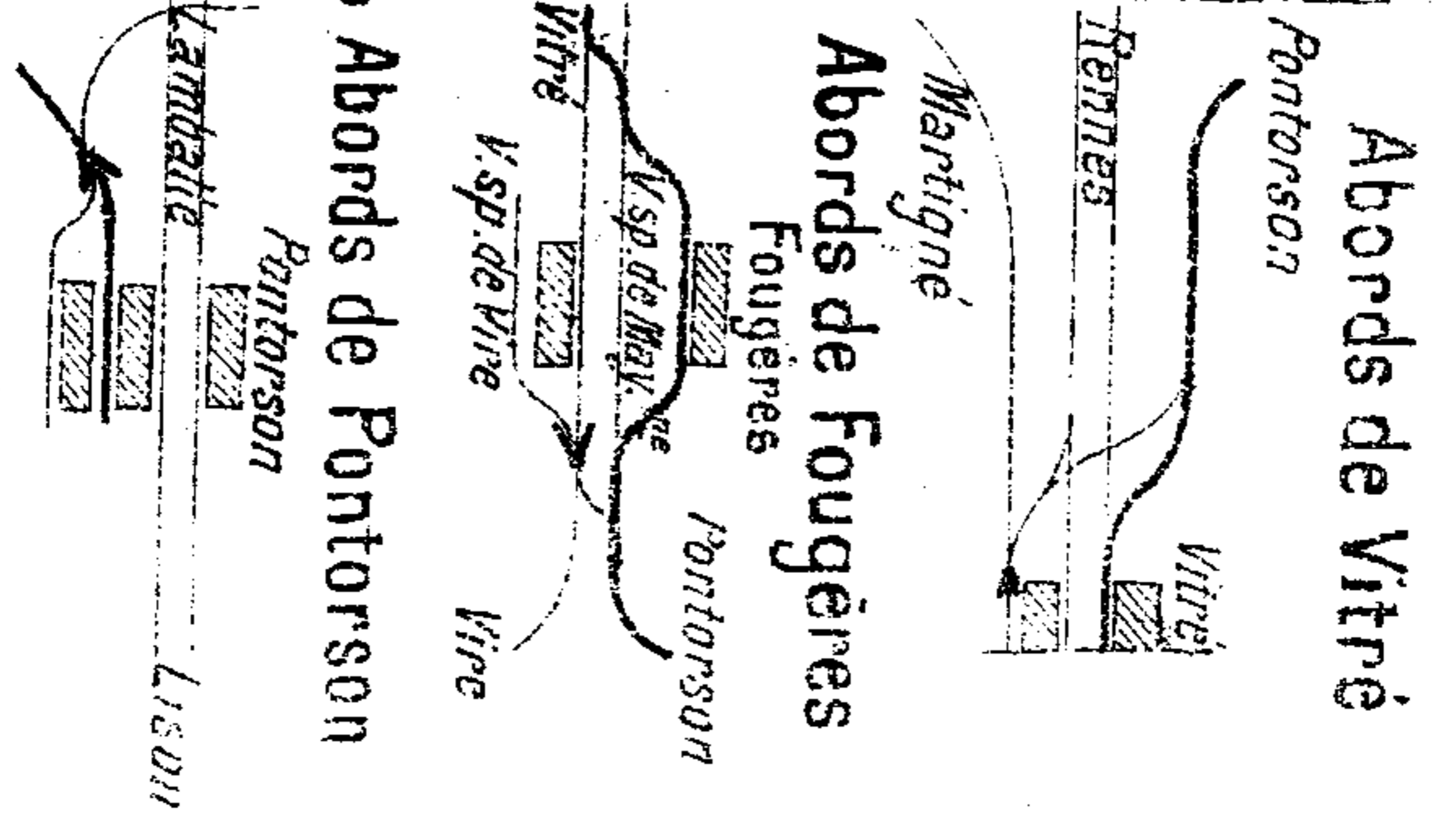
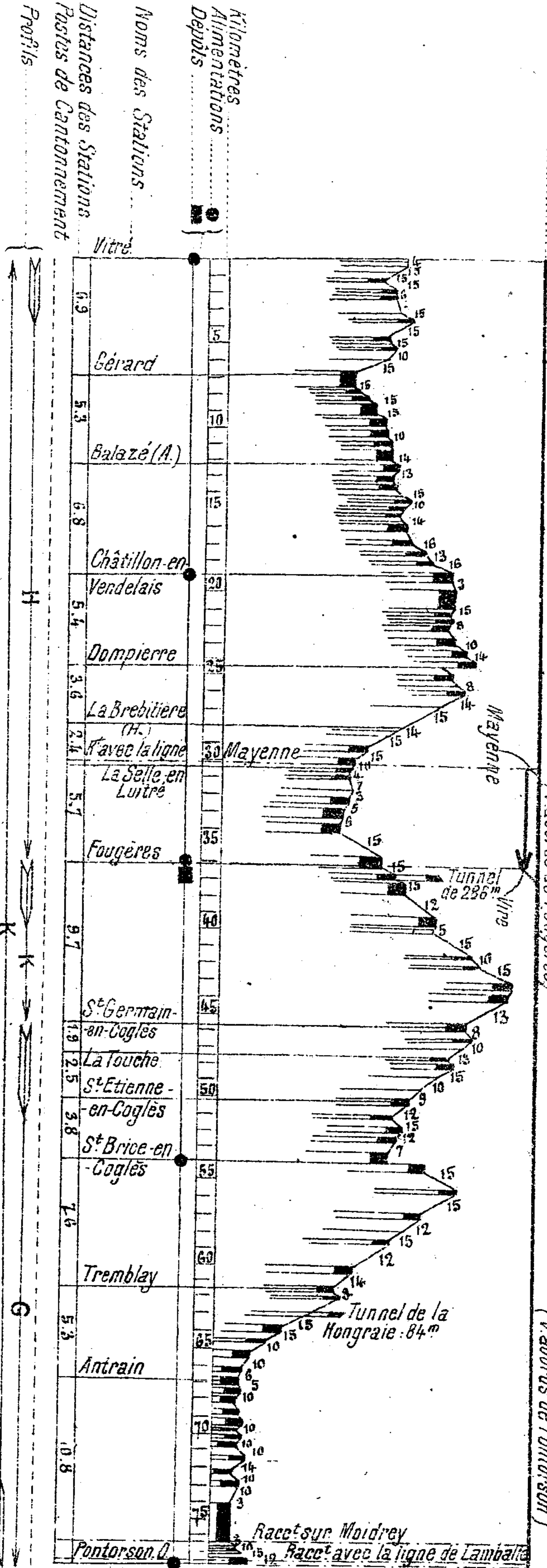
Paris

Ligne de Vitré à Pontorson

Bifurcations (Vabords de Vitré)

(Vabords de Fougères)

(Vabords de Pontorson)



Ligne de Martigné Ferchaud à Vitré

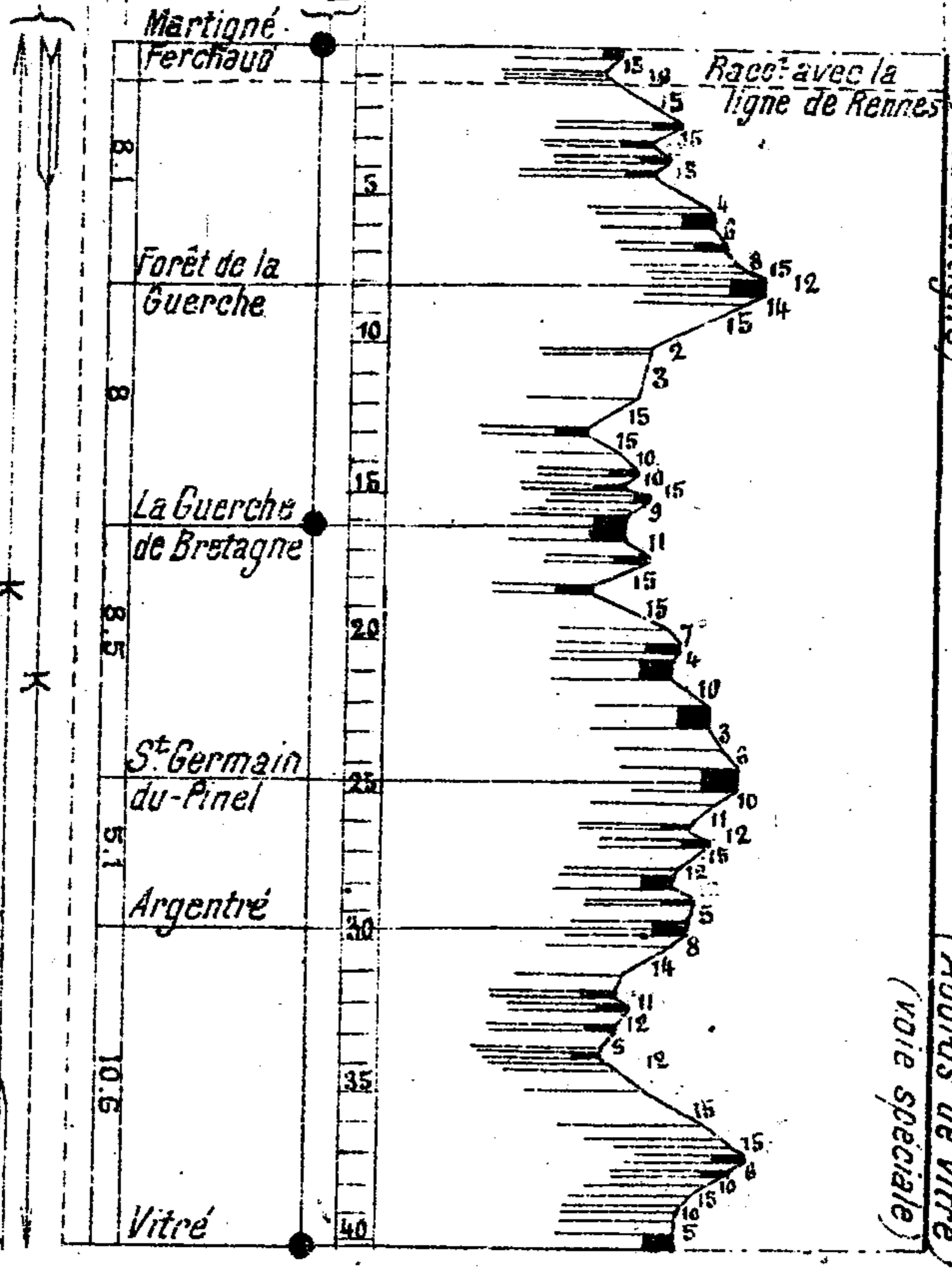
Bifurcations

Rennes

(Abords de Martigné)

(Abords de Vitré)
(voie spéciale)

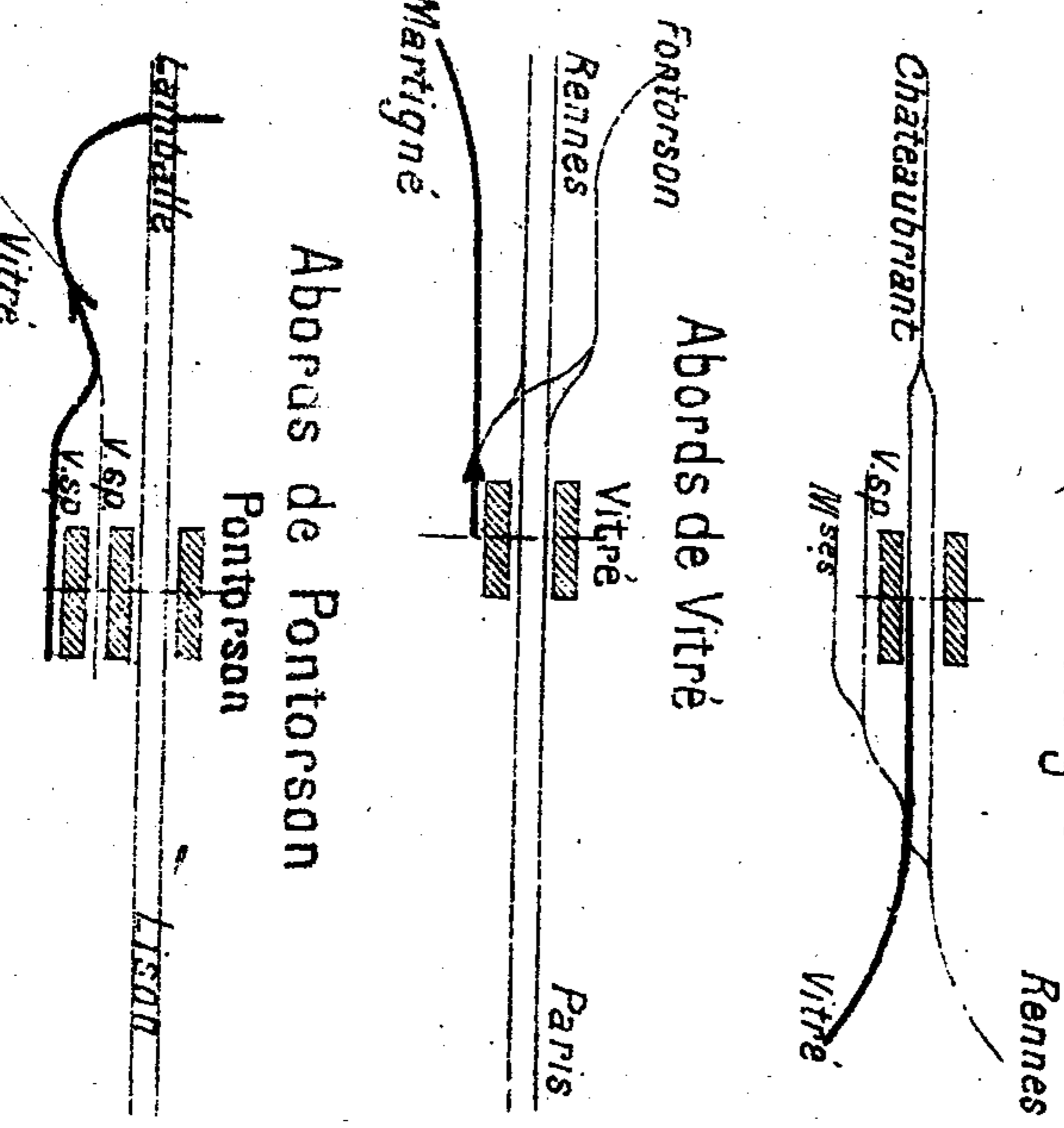
Kilomètres
Dépôts
Alimentations
Noms des Stations
Distances des Stations
Pistes de Cantonement
Profils



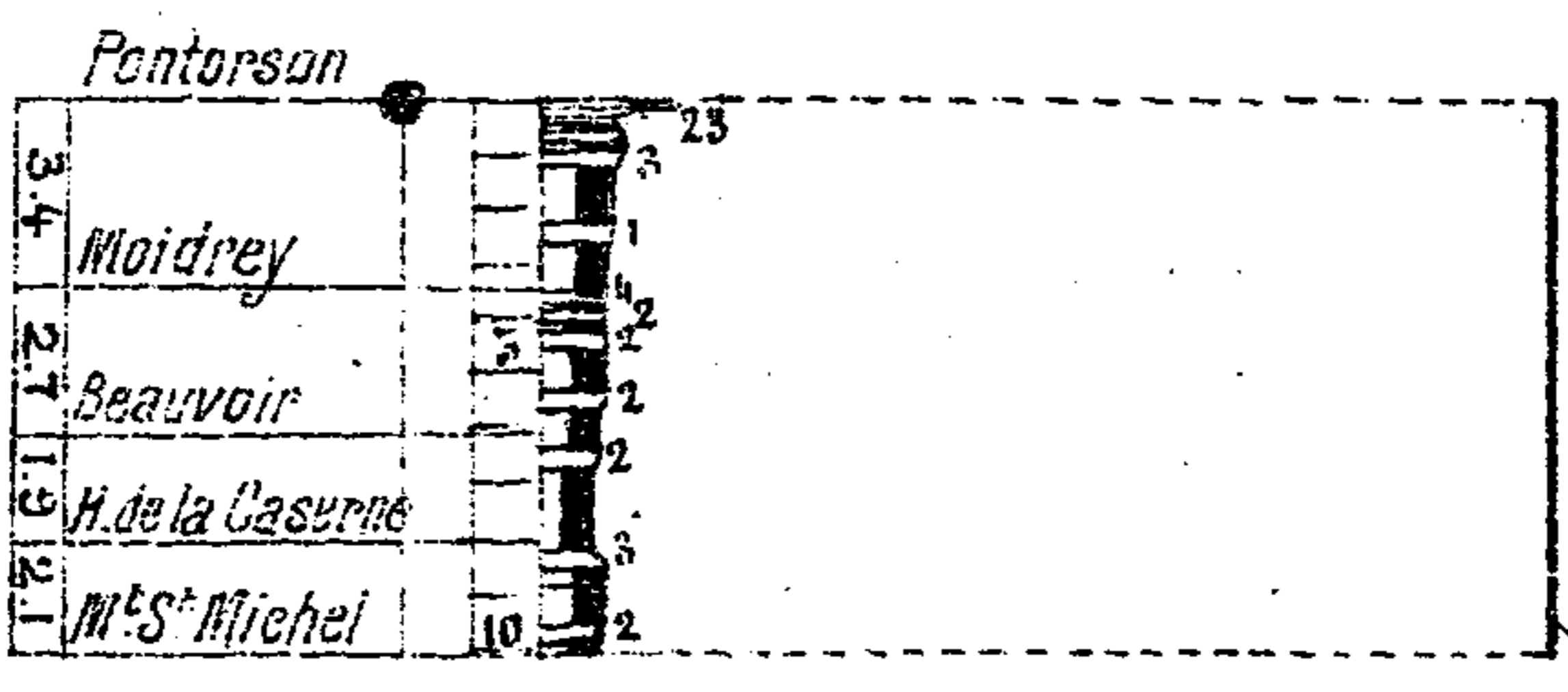
Abords de Martigné

Abords de Vitré

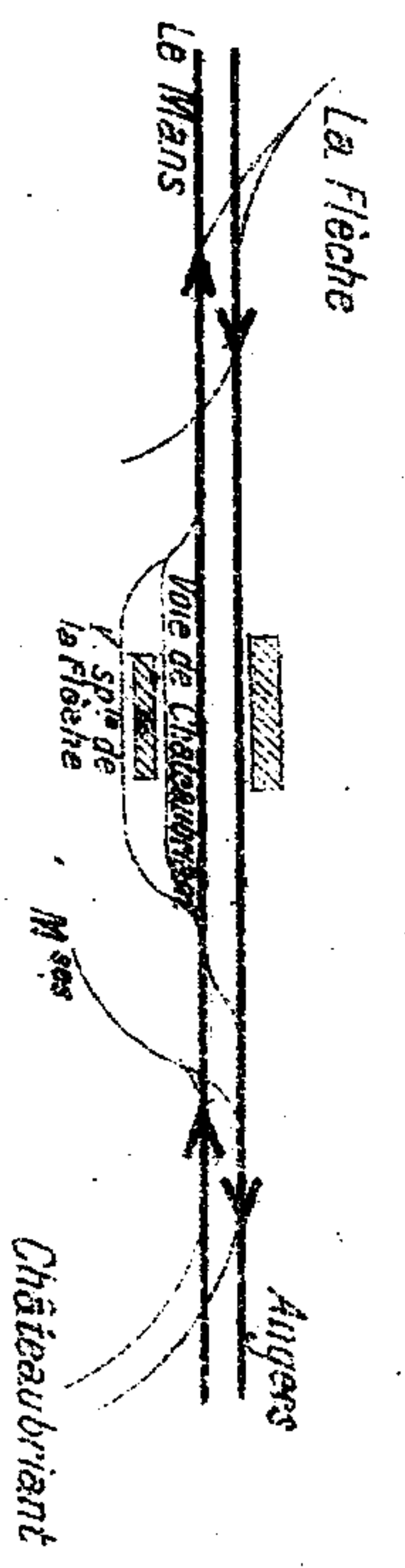
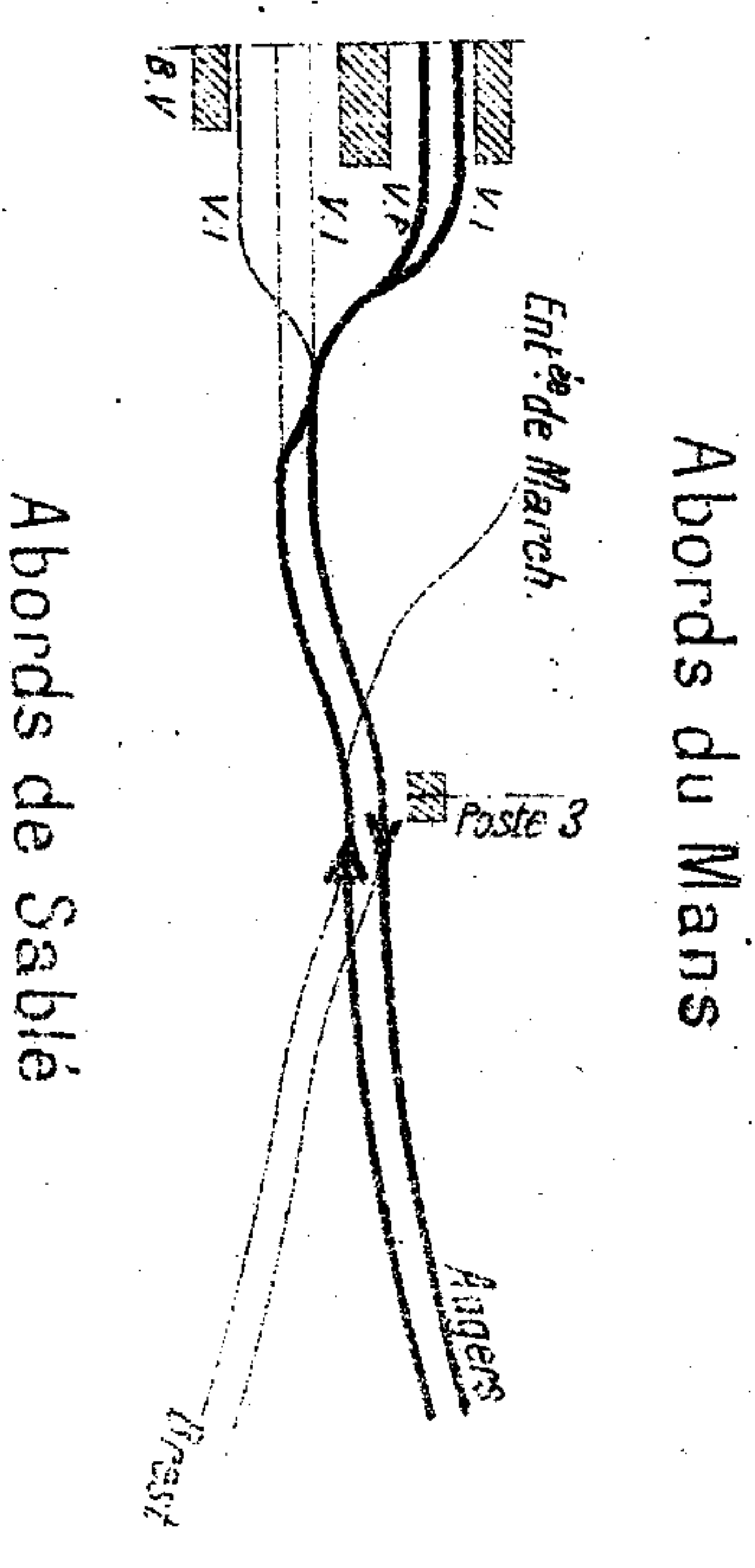
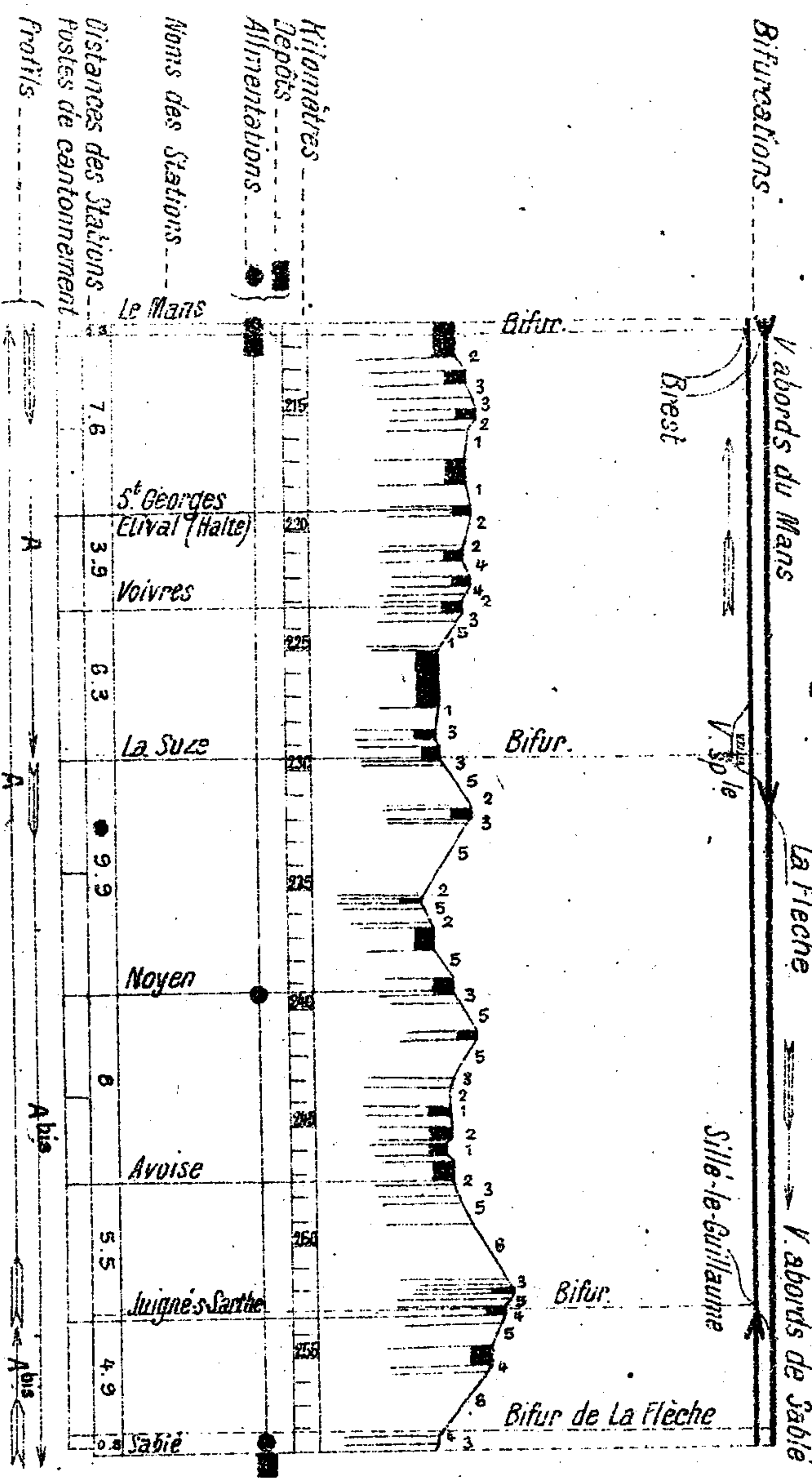
Abords de Pontorson



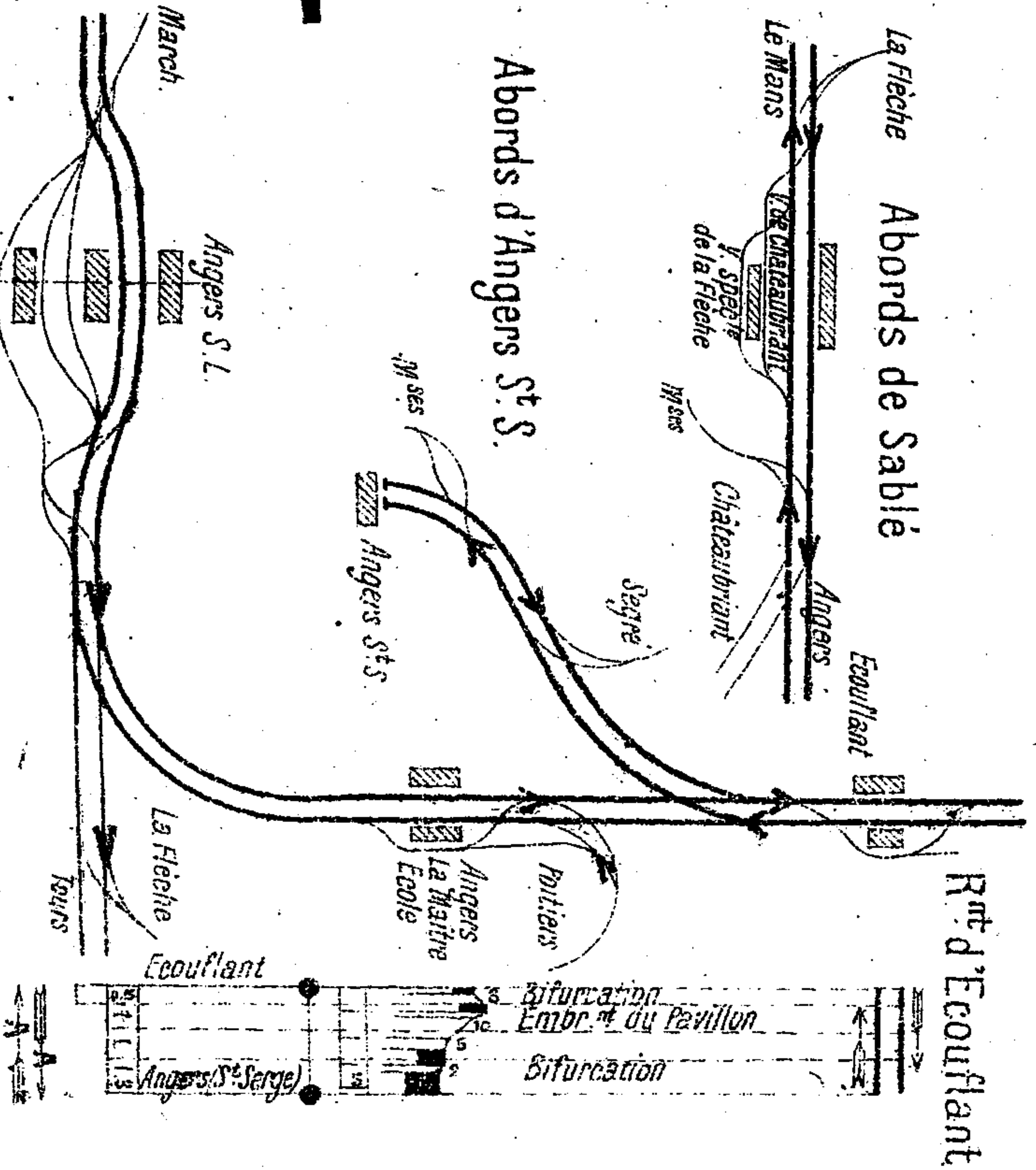
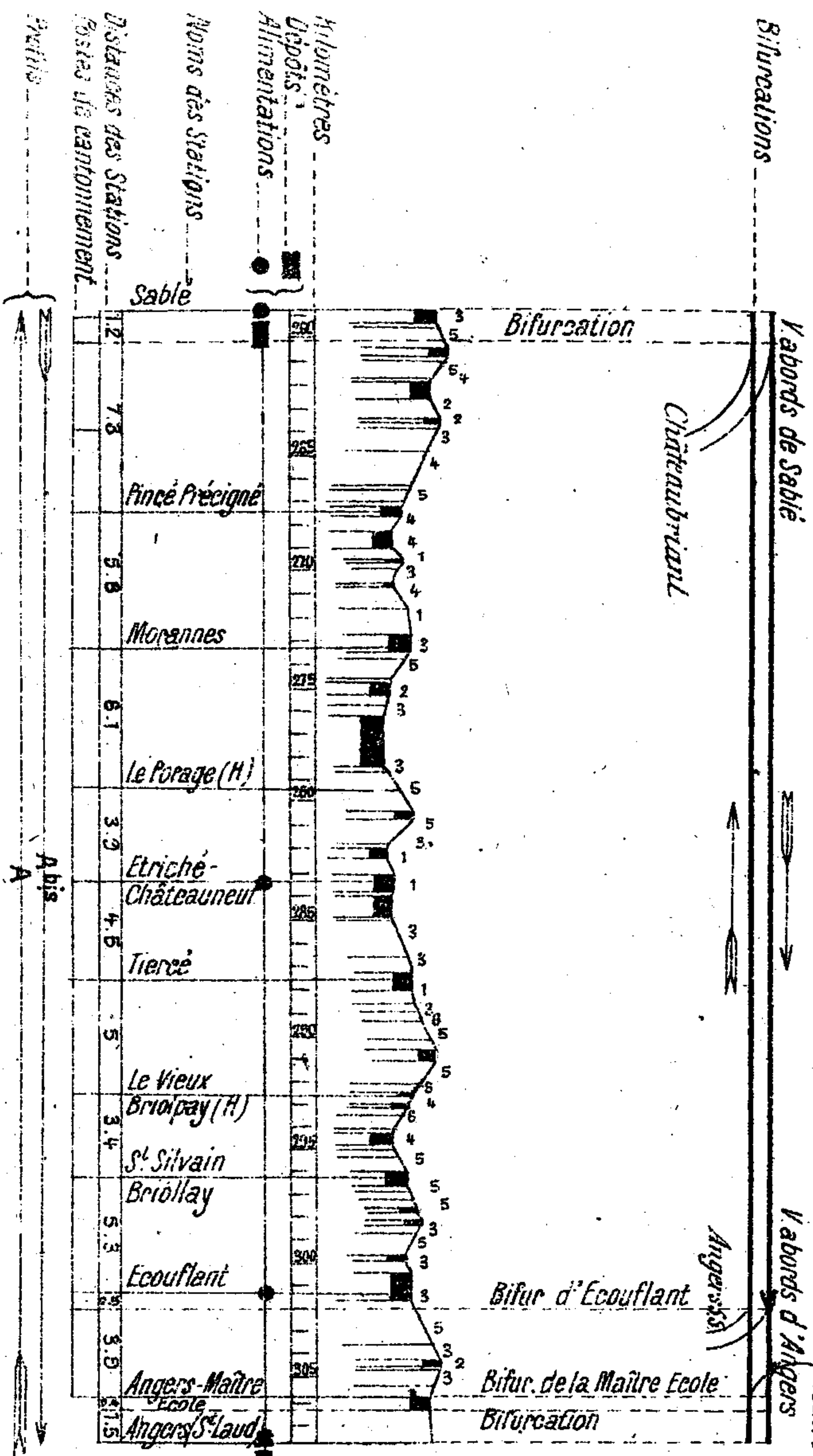
(Abords de Pontorson)



Mans à Angers (Section du Mans à Sablé)



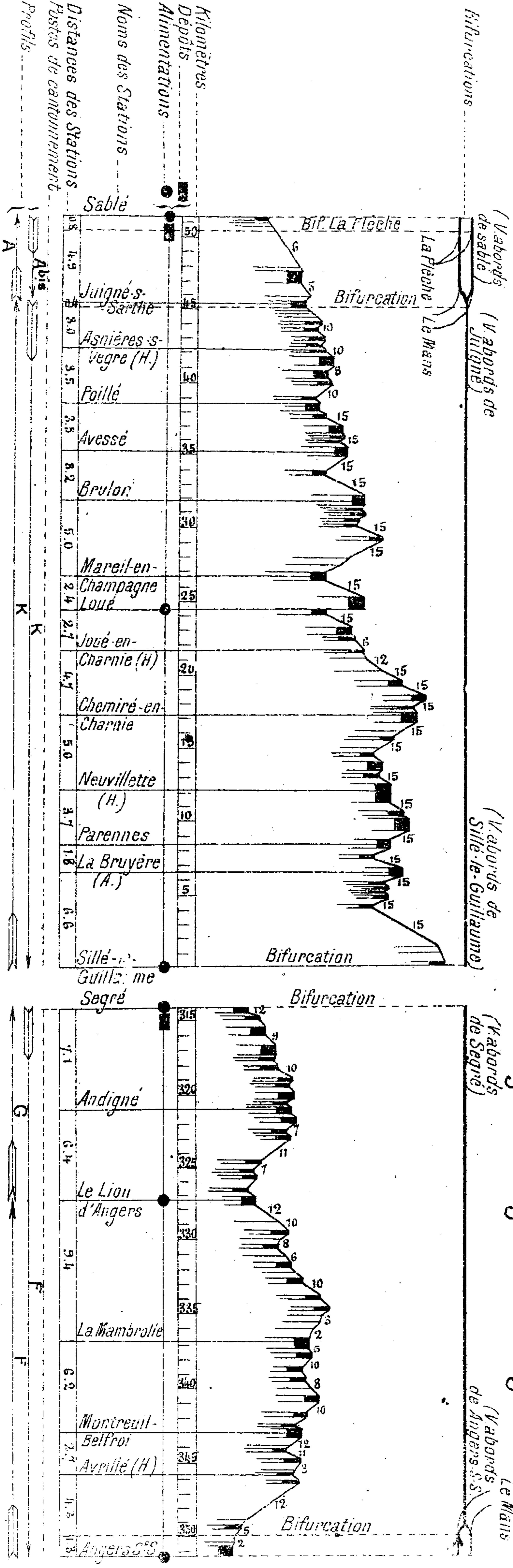
Mans à Angers (Section de Sablé à Angers St. Laud)



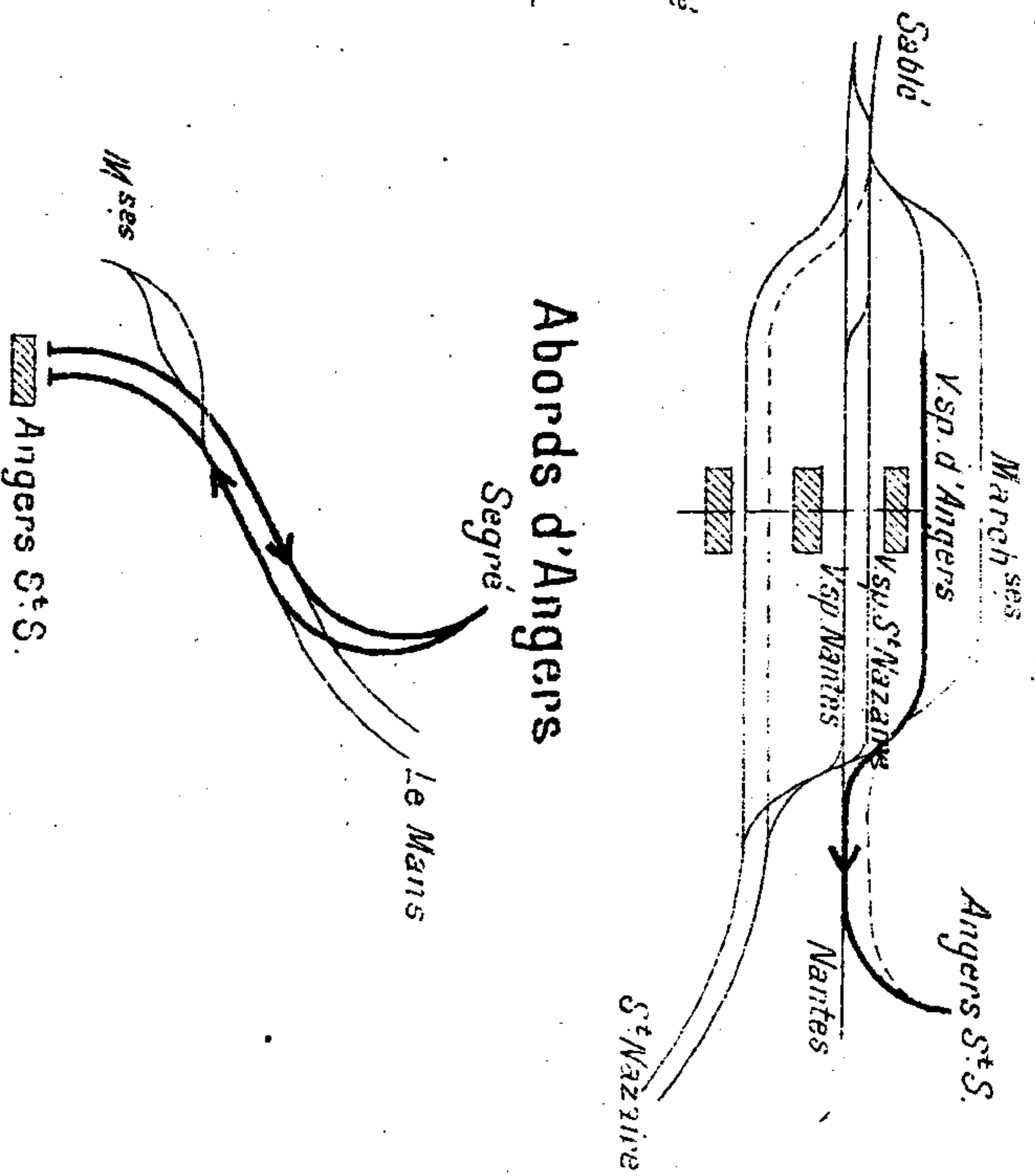
Rte d'Ecouflant

Sablé à Sillé-le-Guillaume


Segré à Angers-St. Serge



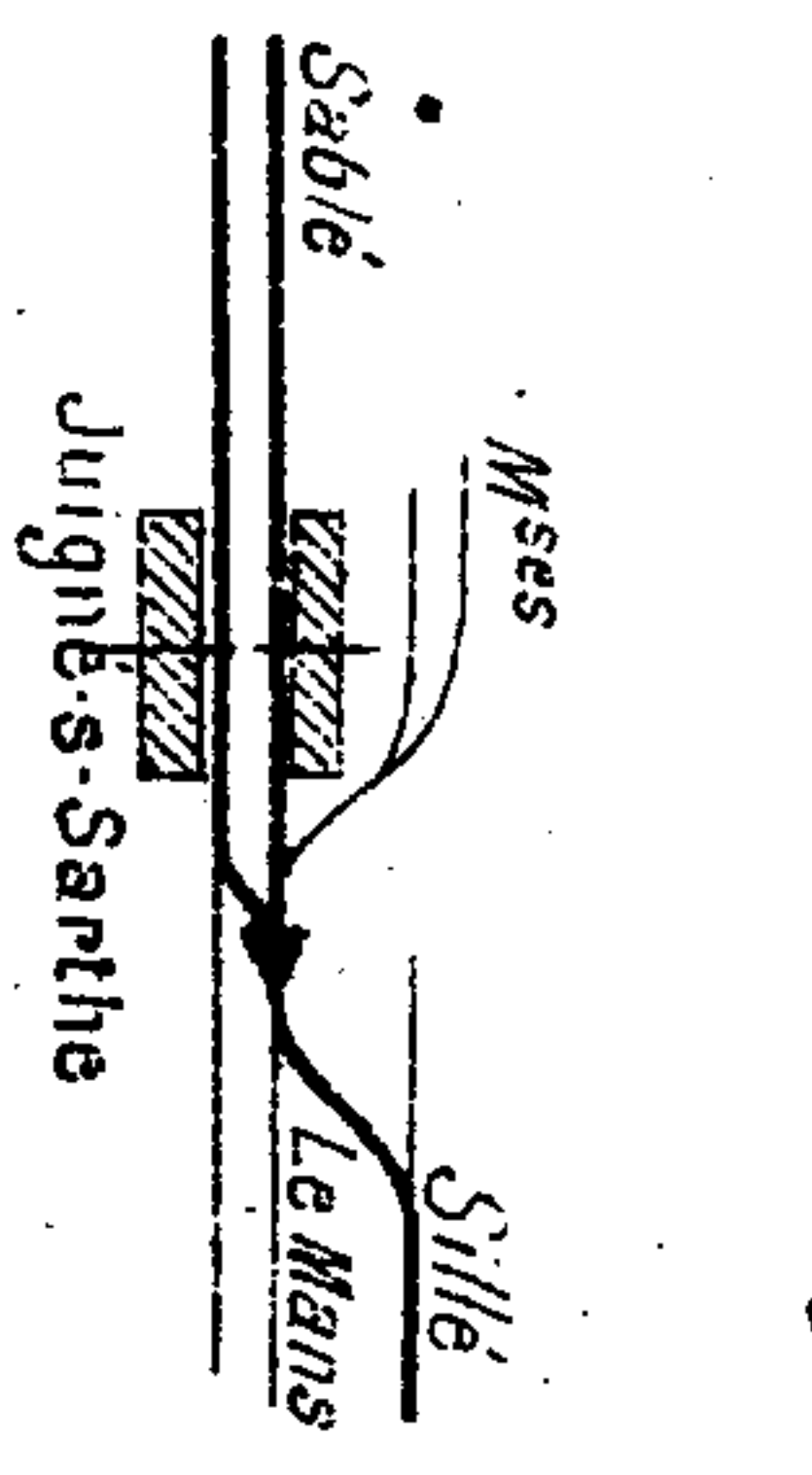
Abords de Segré



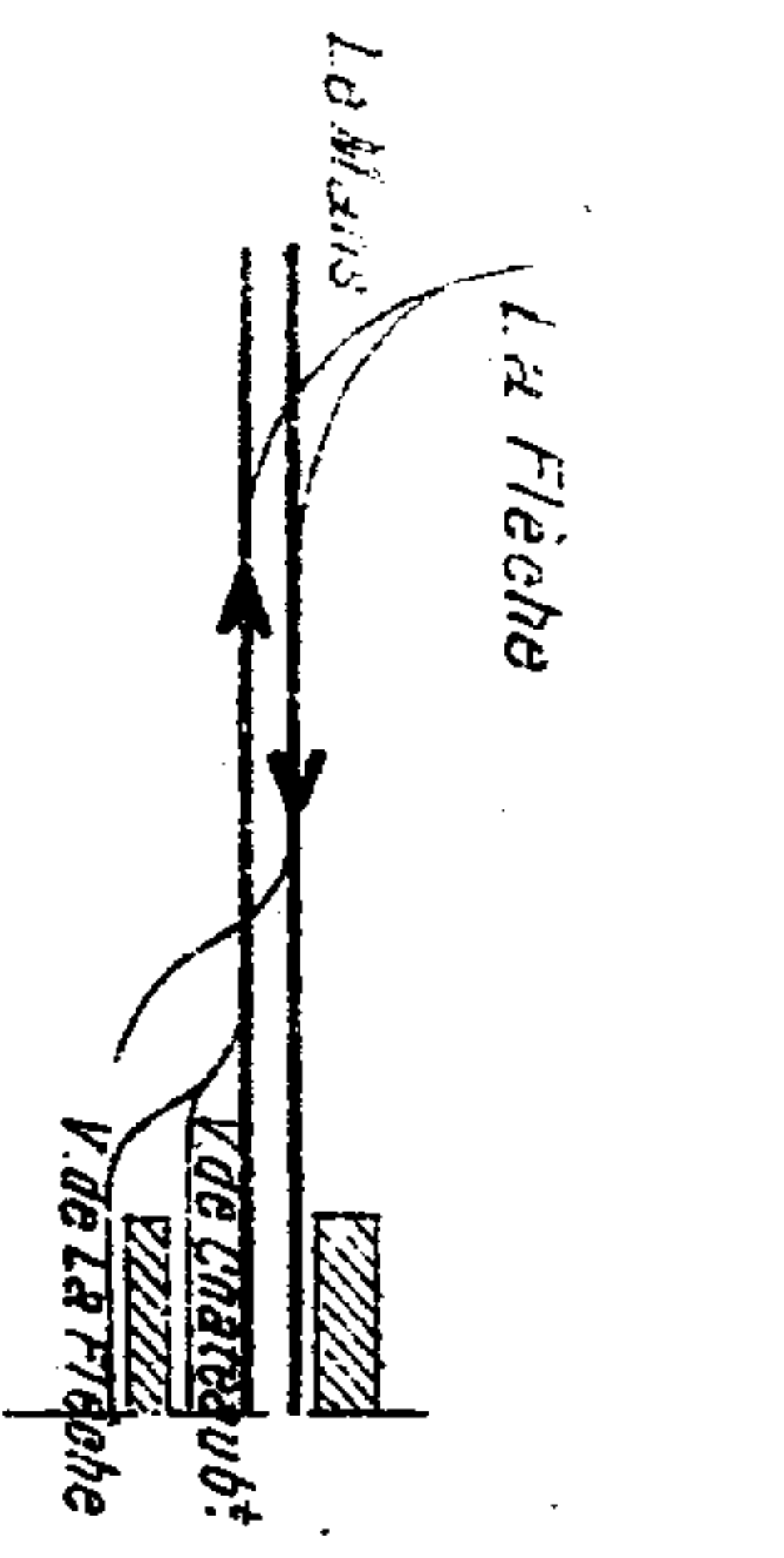
Abords de Sillé-le-Guillaume



Abords de Juigné



Abords de Sablé



Laval à Châteaubriant

Bifurcations

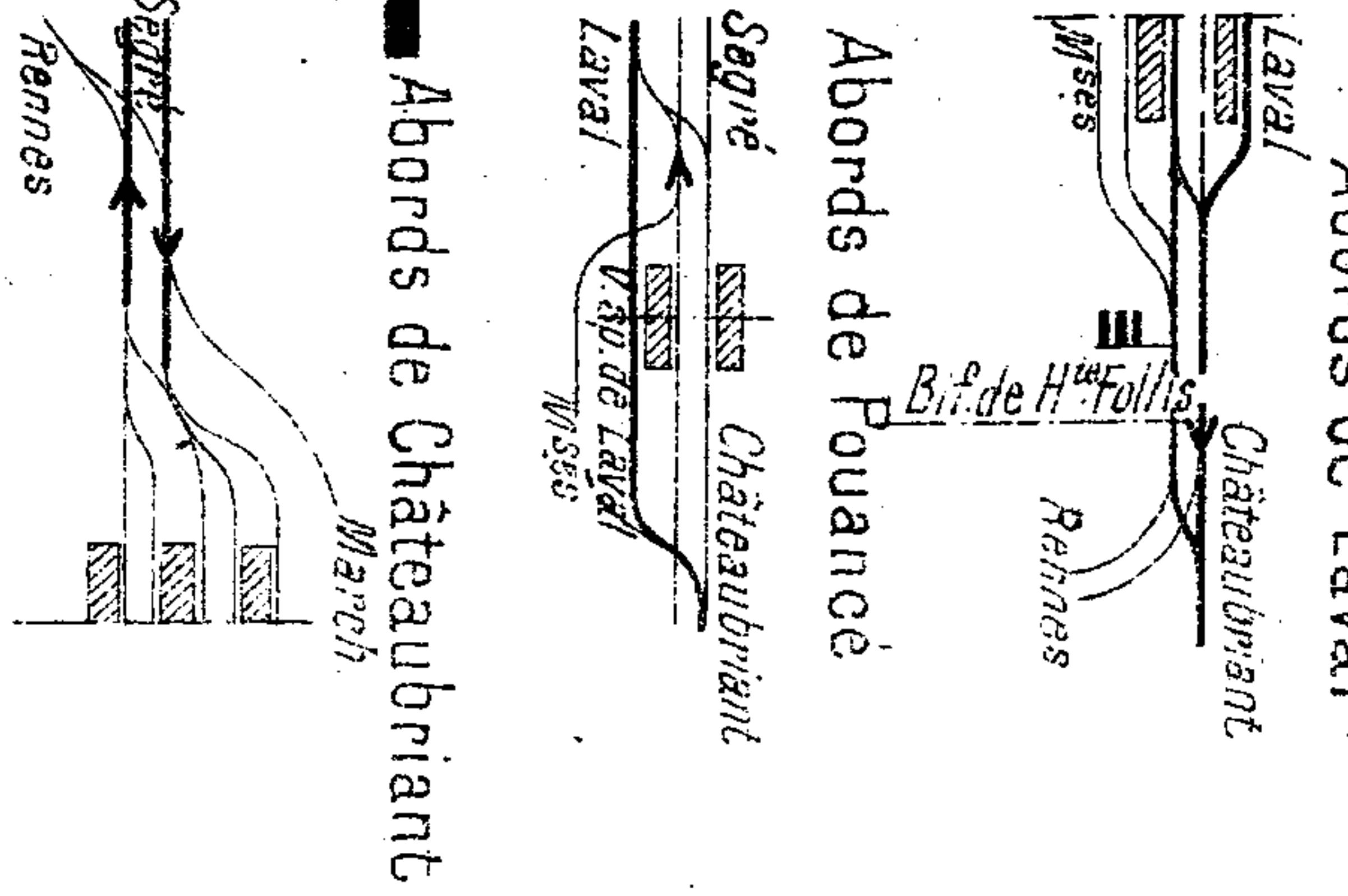
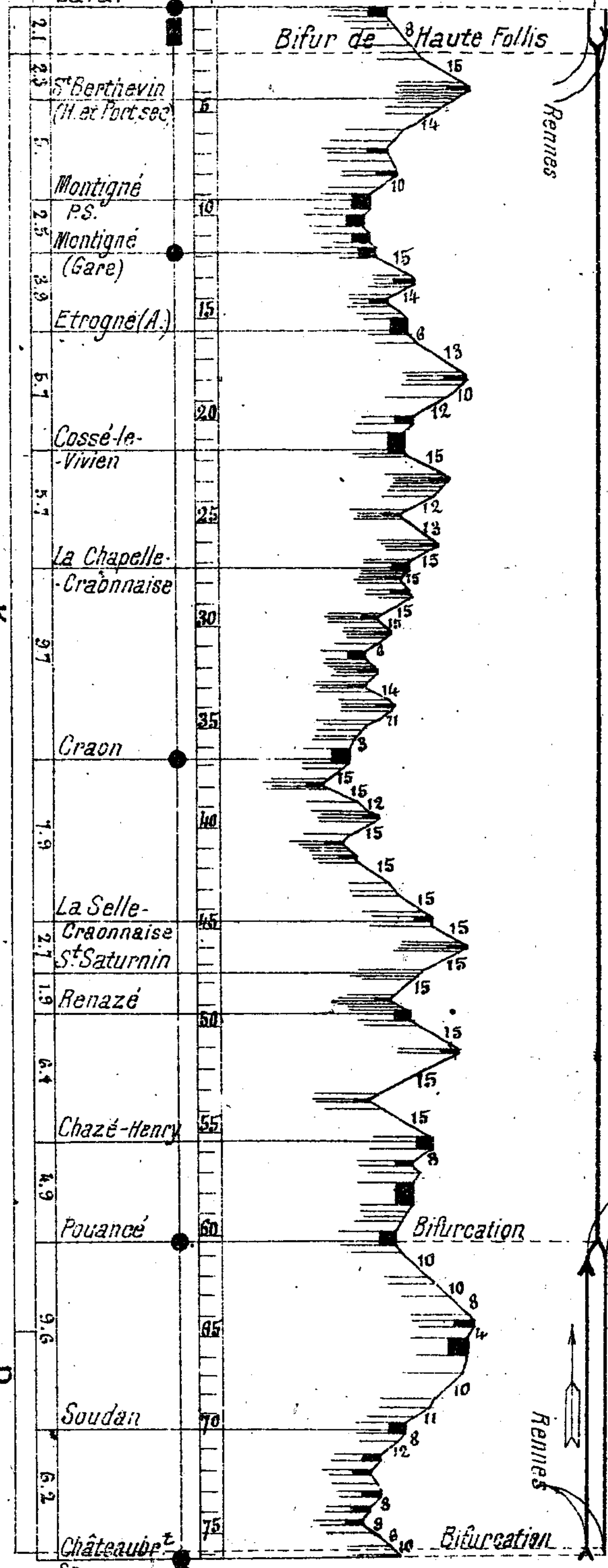
V. abords de Laval

Segré

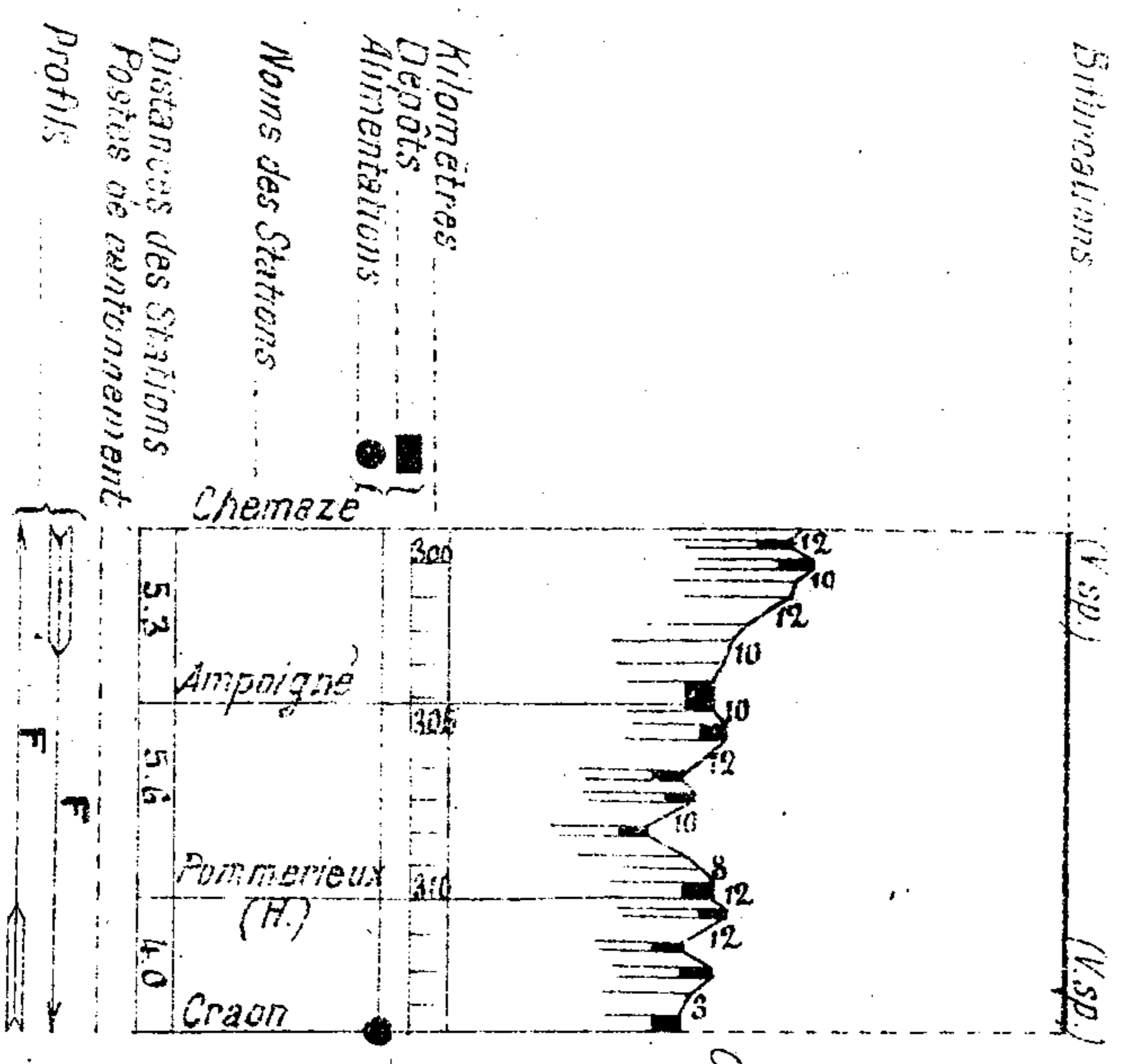
V. abords de Châteaubriant

Abords de Laval

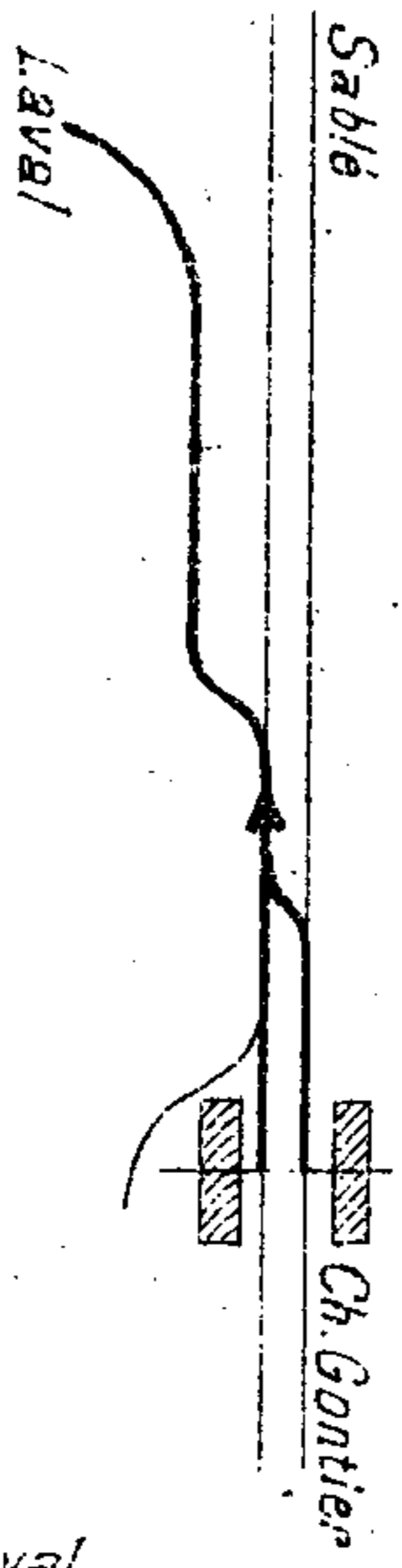
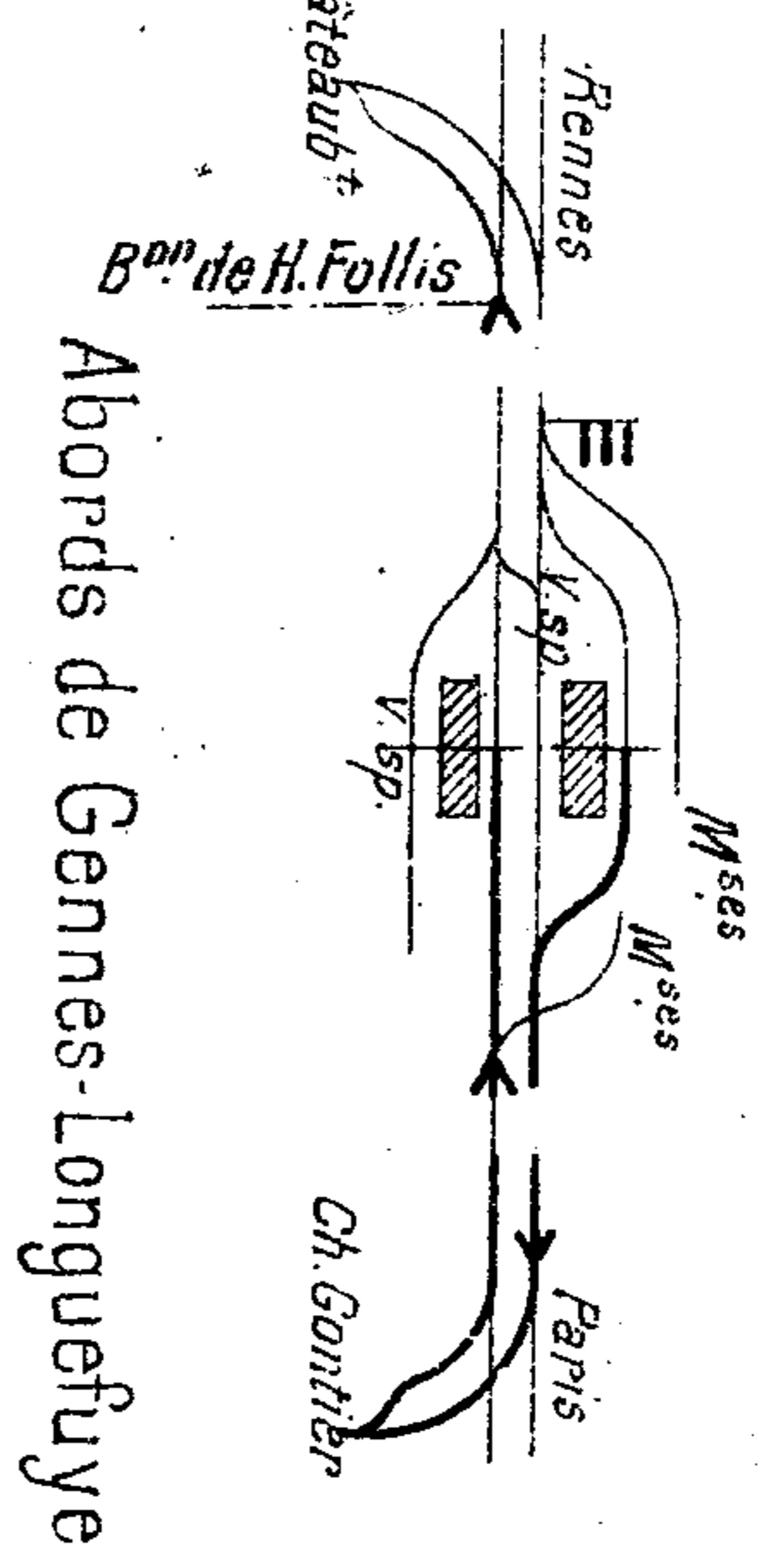
Kilomètres
Dépôts
Alimentations
Noms des Stations
Distances des Stations
Postes de cantonnement
Profils



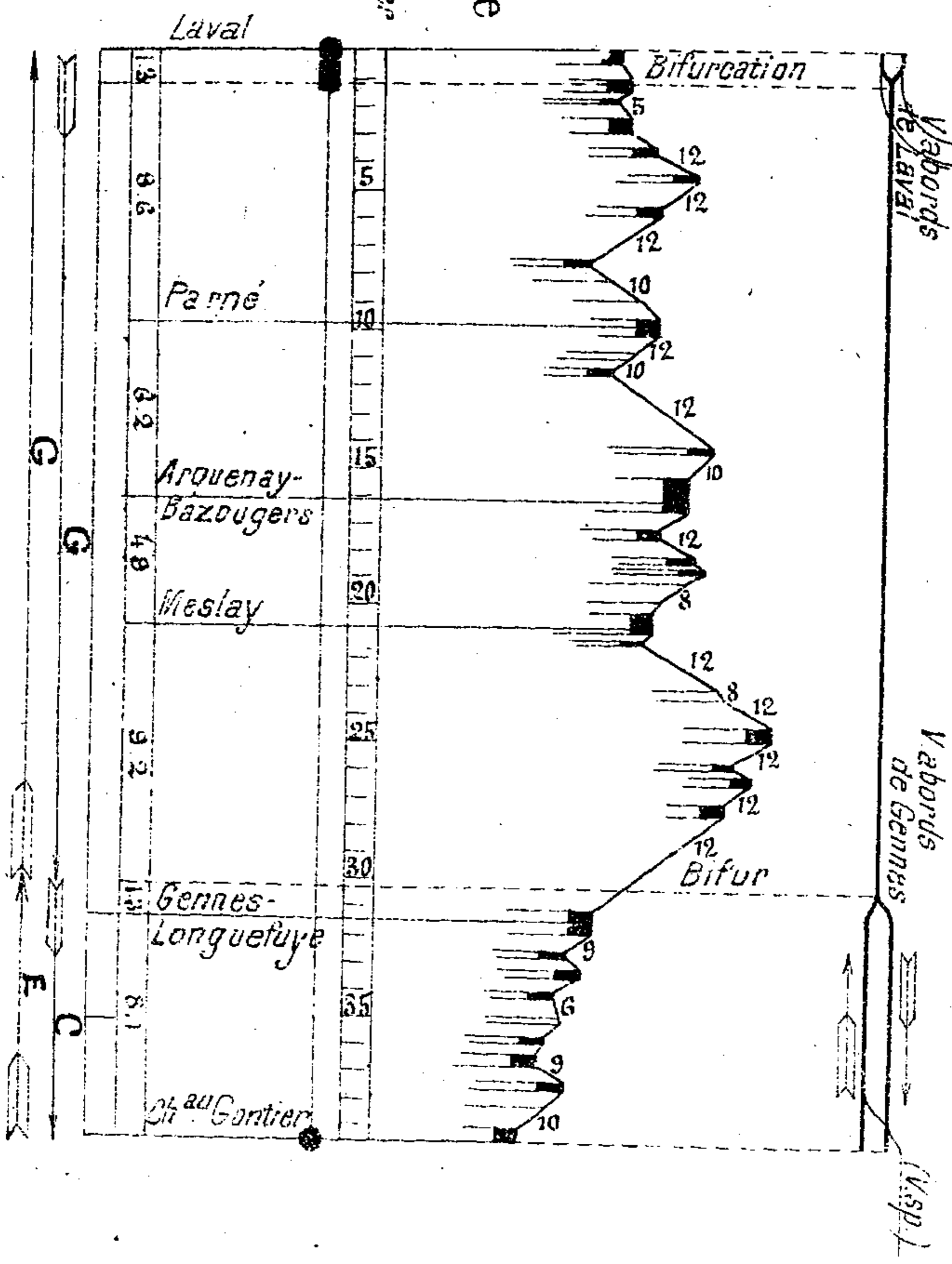
Chemazé-Craon



Abords de Laval



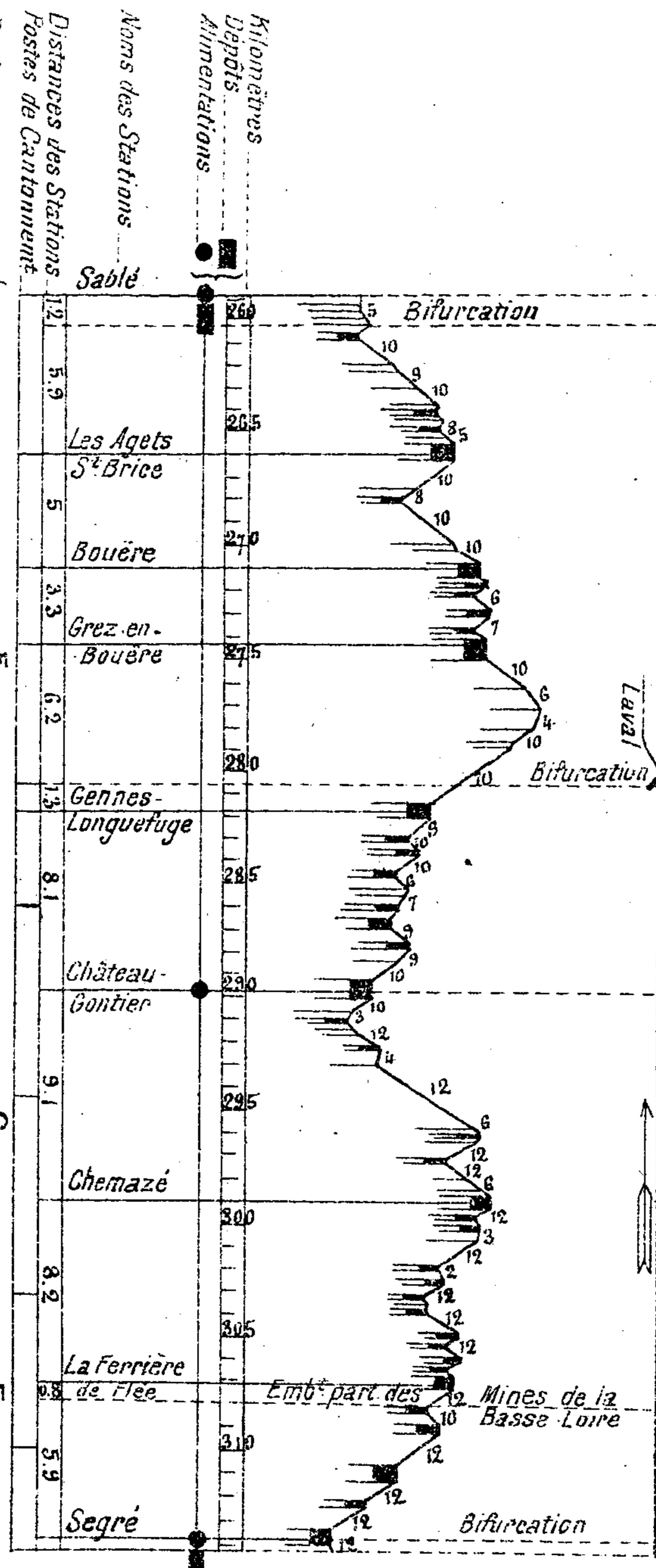
Laval à Château-Gontier



Sablé à Segré

Bifurcations

Angers
(V. Abords de Sablé)
(V. Abords de Genes)
V.sp.
(V. Abords de Segré)



Kilomètres

Dépôts

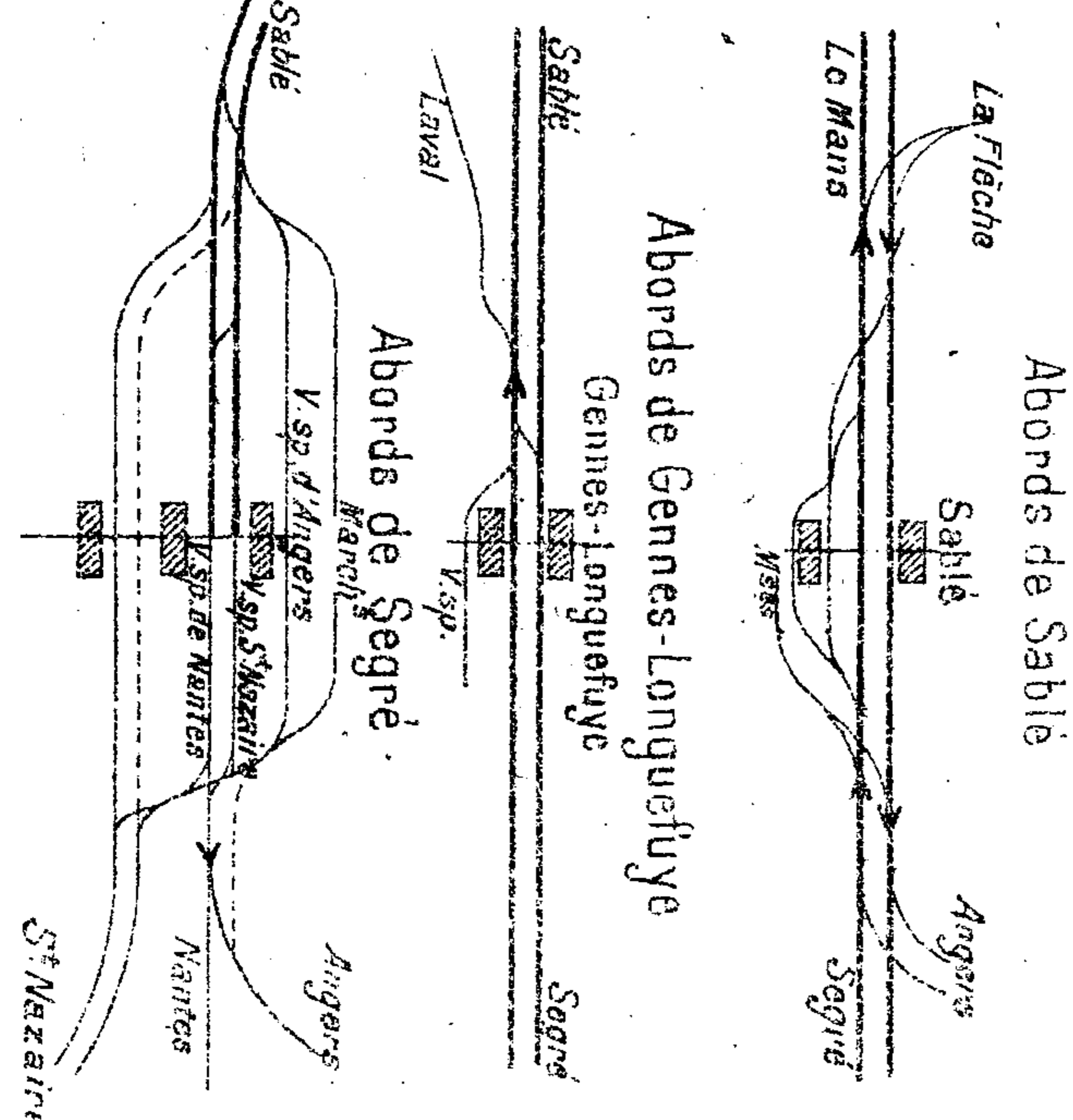
Alimentations

Noms des Stations

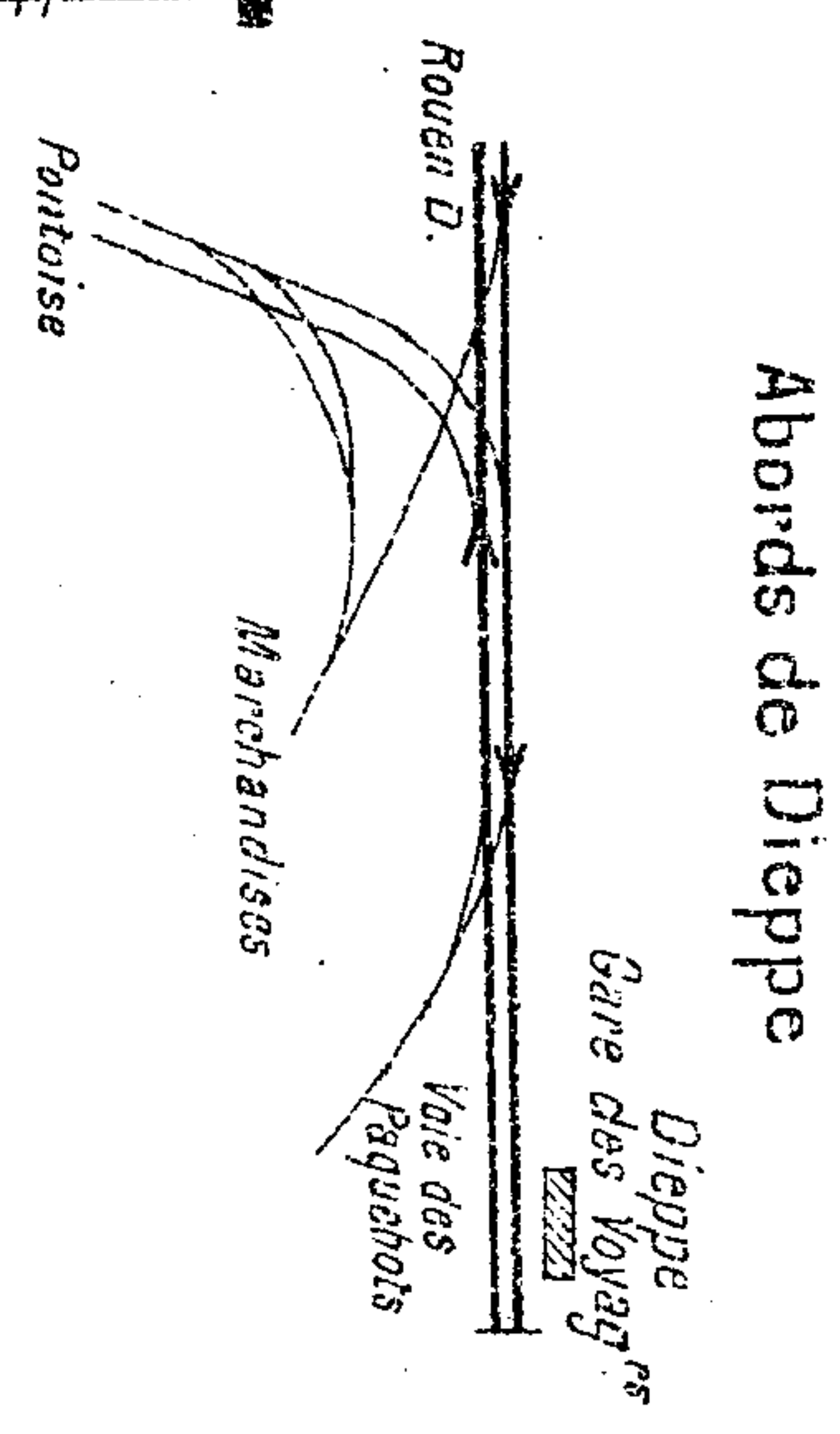
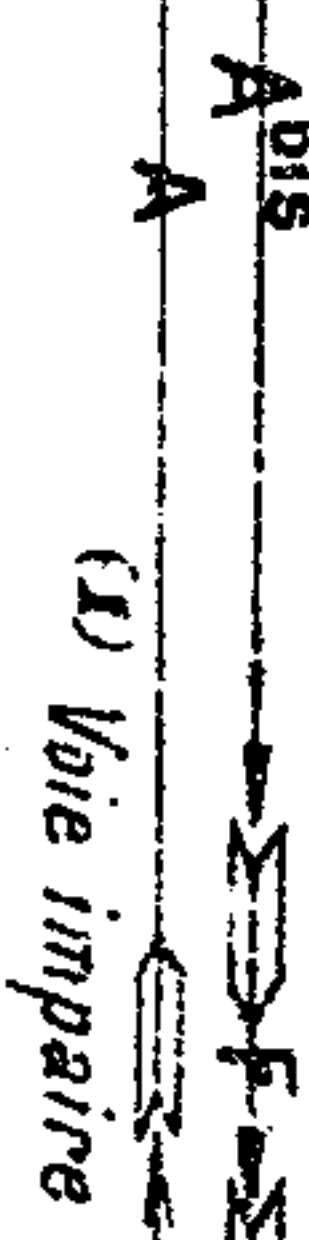
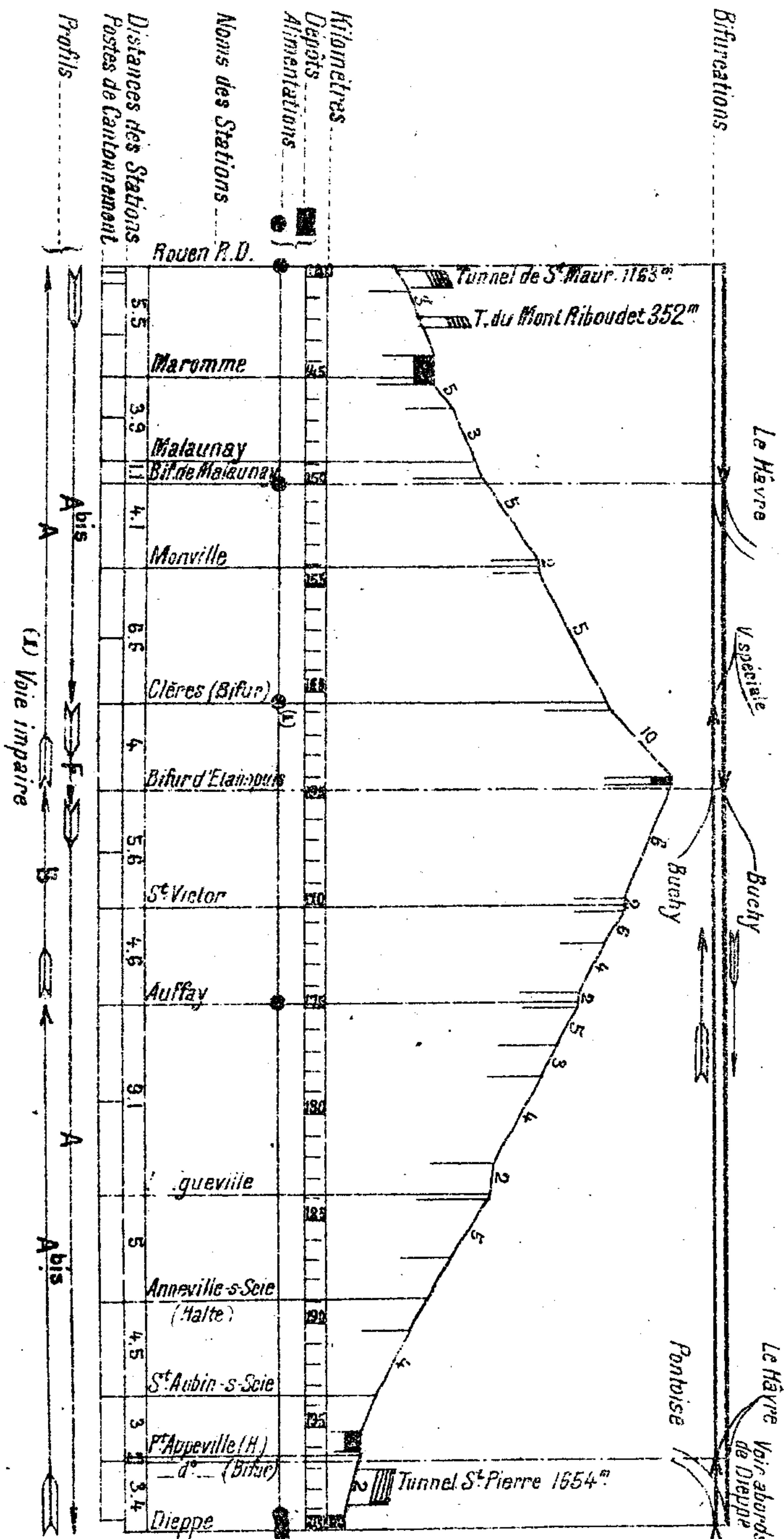
Distances des Stations

Postes de Cantonment

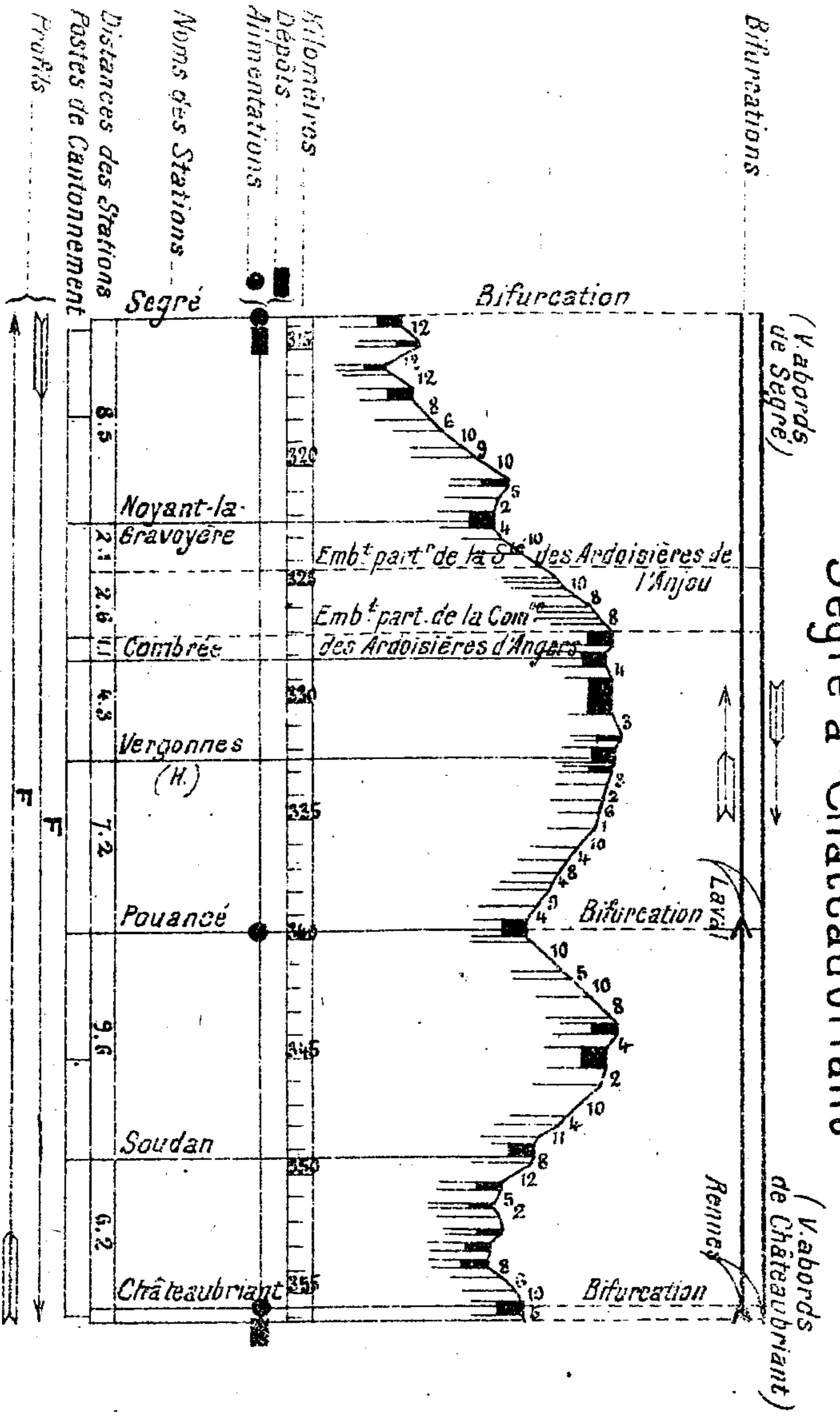
Profils



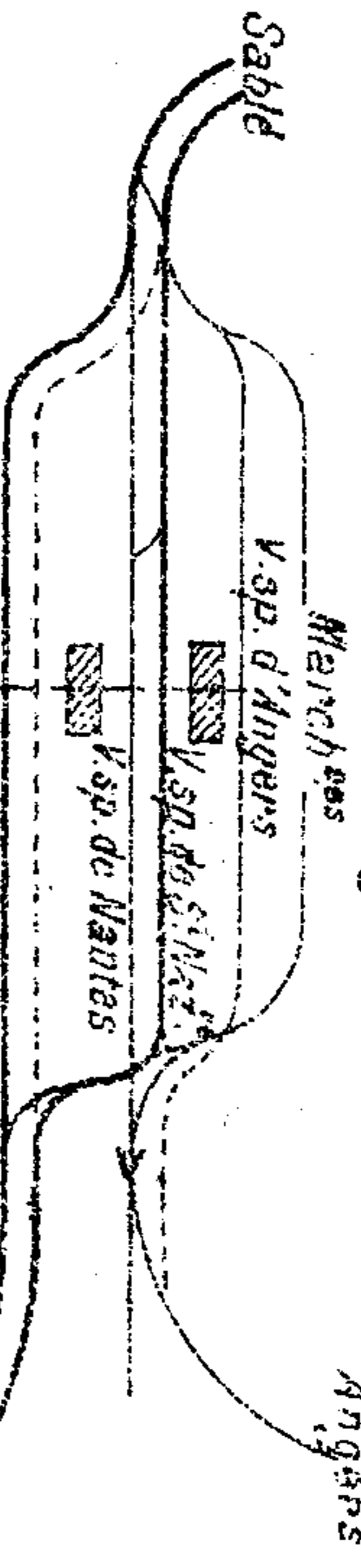
Ligne de Rouen à Dieppe




Segré à Châteaubriant



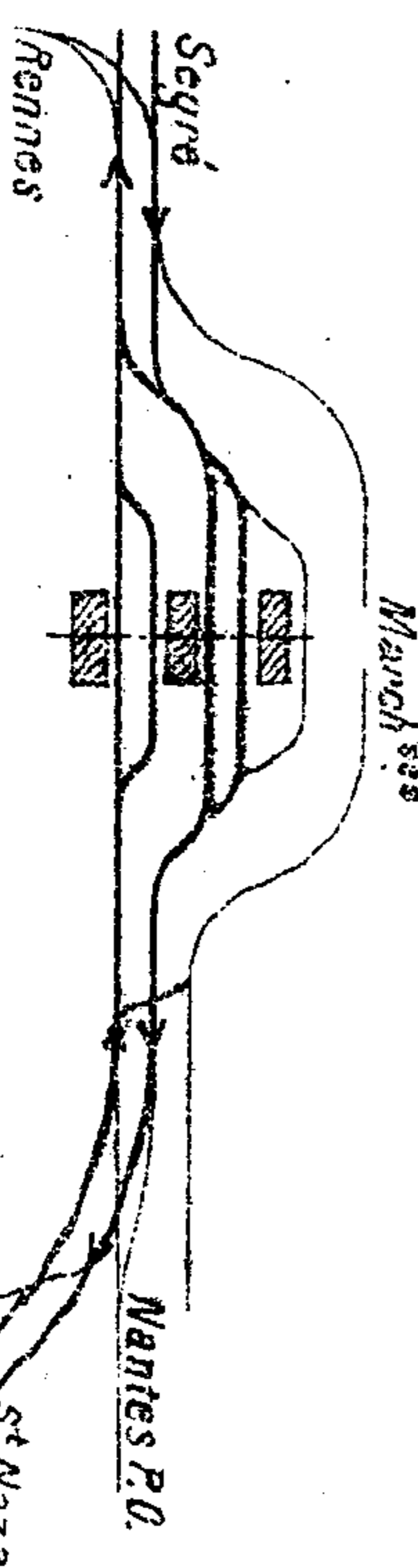
Abords de Segré



Abords de Pouancé

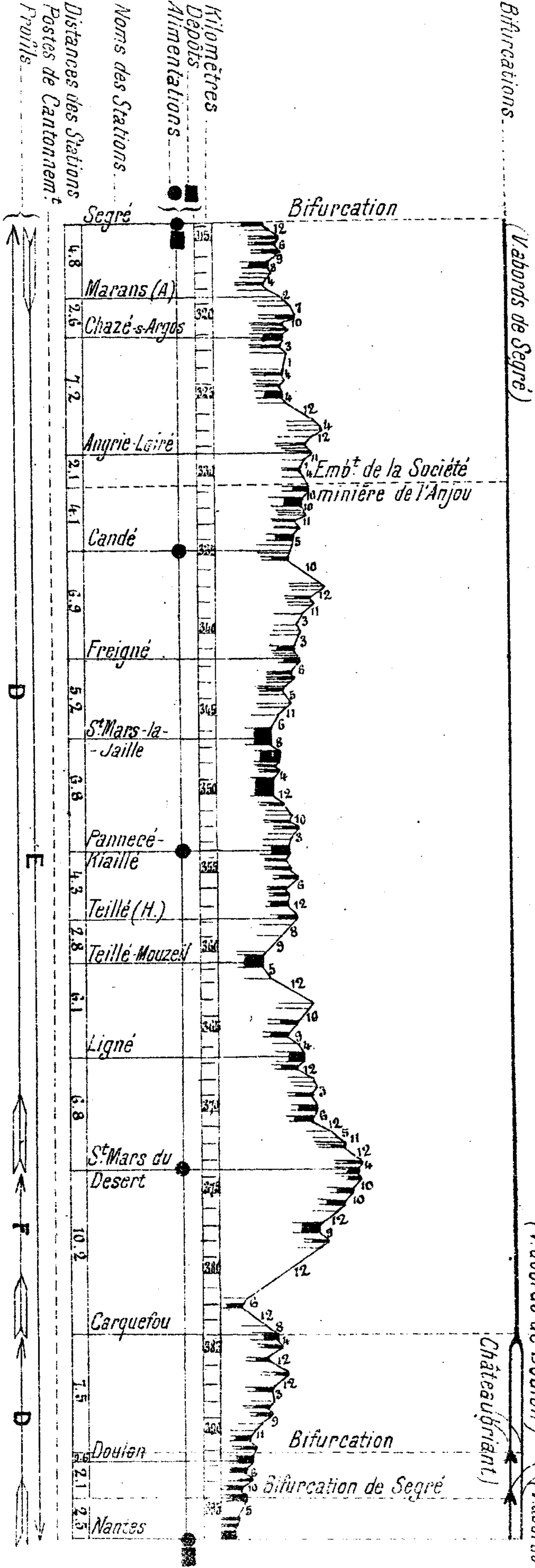


Abords de Châteaubriant



Messao
St Nazaire
Nantes P.O.

Segré à Nantes



(V. abords de Segré)
 (V. abords de Doulien)
 Clisson
 (V. abords de Nantes)

Châteaubriant

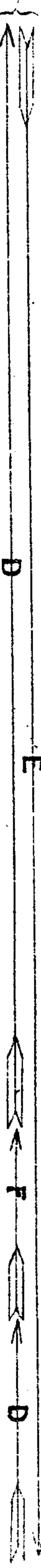
Bifurcation

Bifurcation

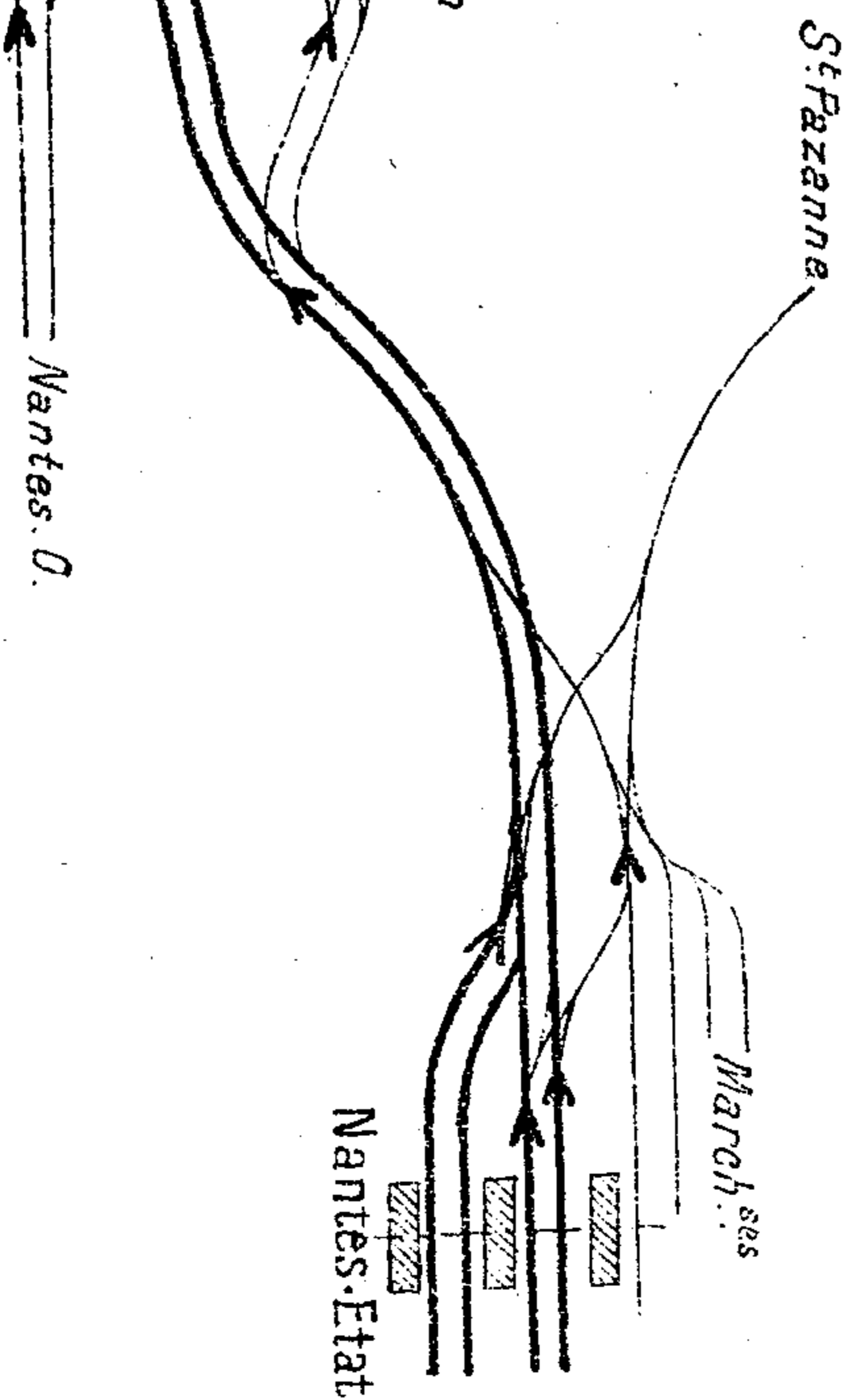
Bifurcation de Segré

Emb't de la Société minière de l'Anjou

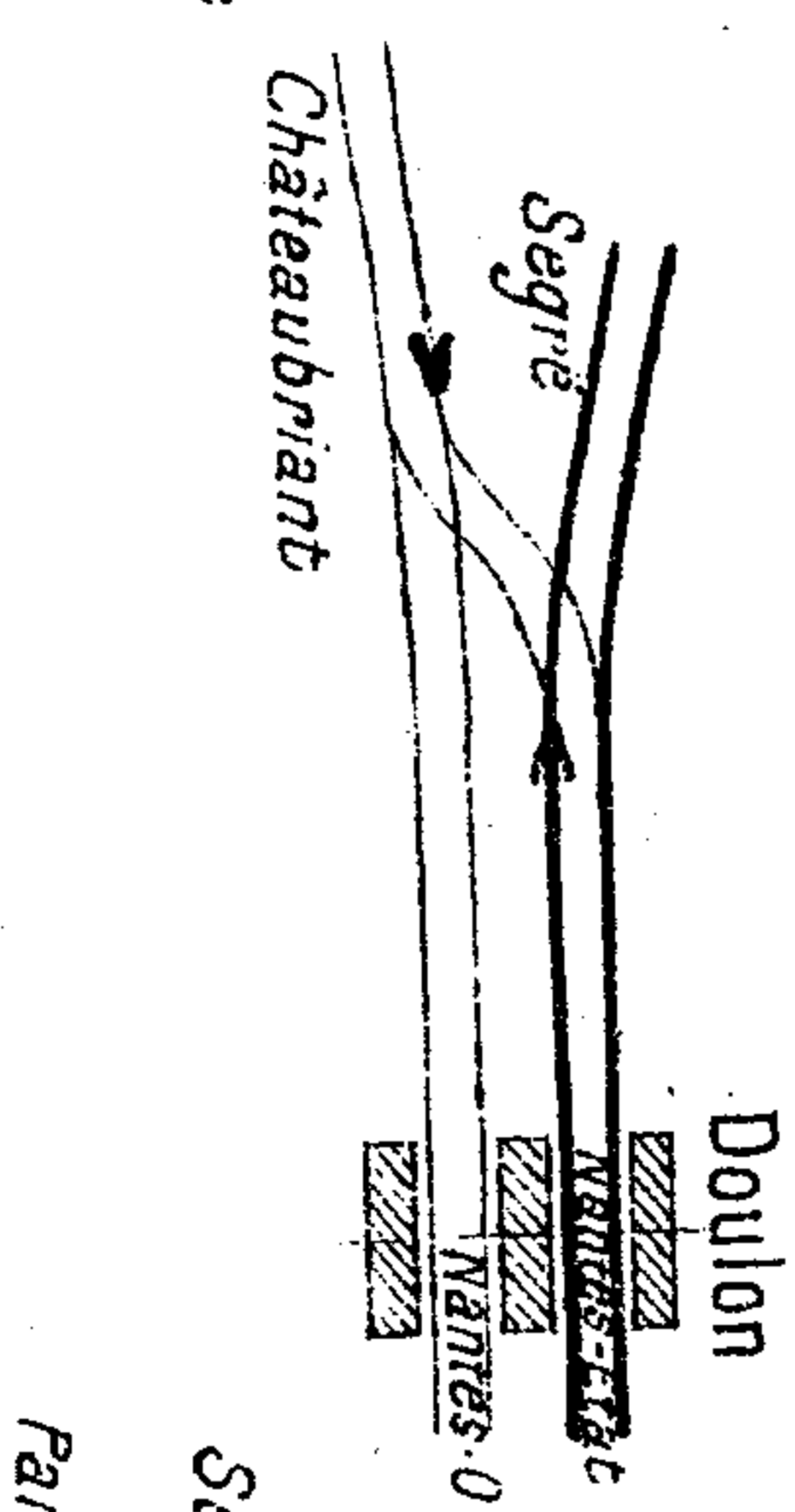
Kilomètres
 Dépôts
 Alimentations
 Noms des Stations
 Distances des Stations
 Postes de Cantonnem.
 Puits




Abords de Nantes



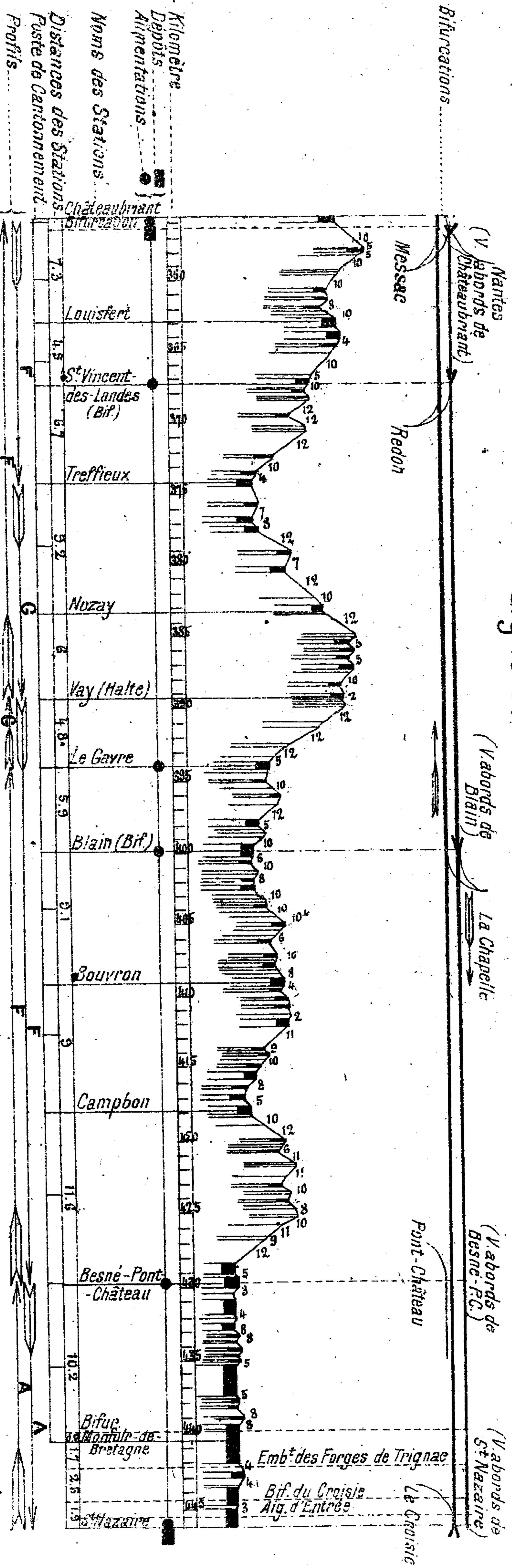
Abords de Doulon



Abords de Segre

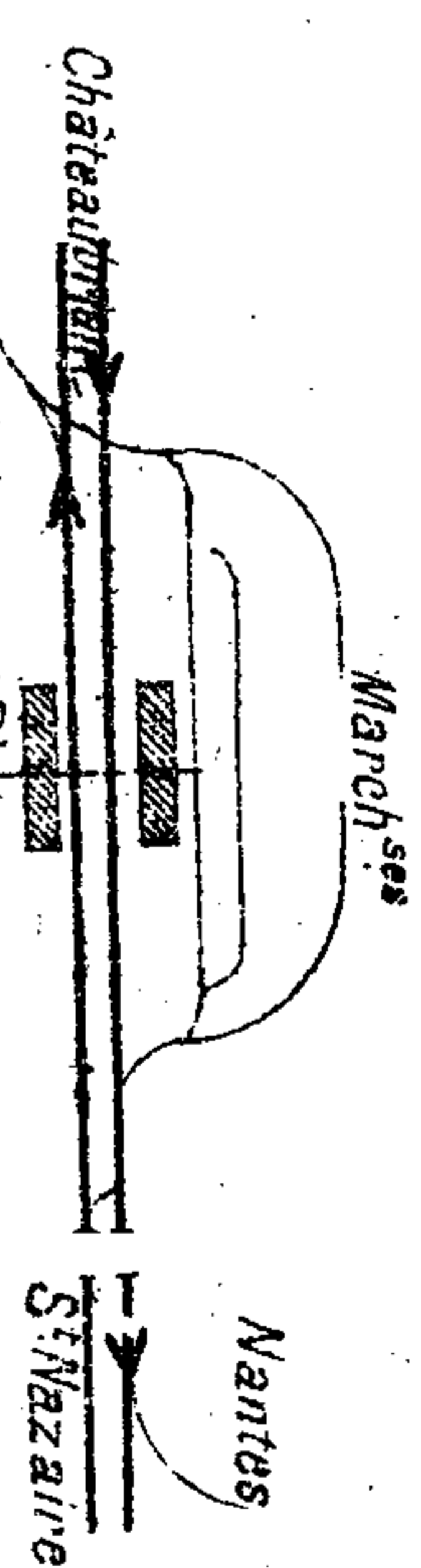


Ligne de Châteaubriant à St. Nazaire



Raccordement de Pont-Château

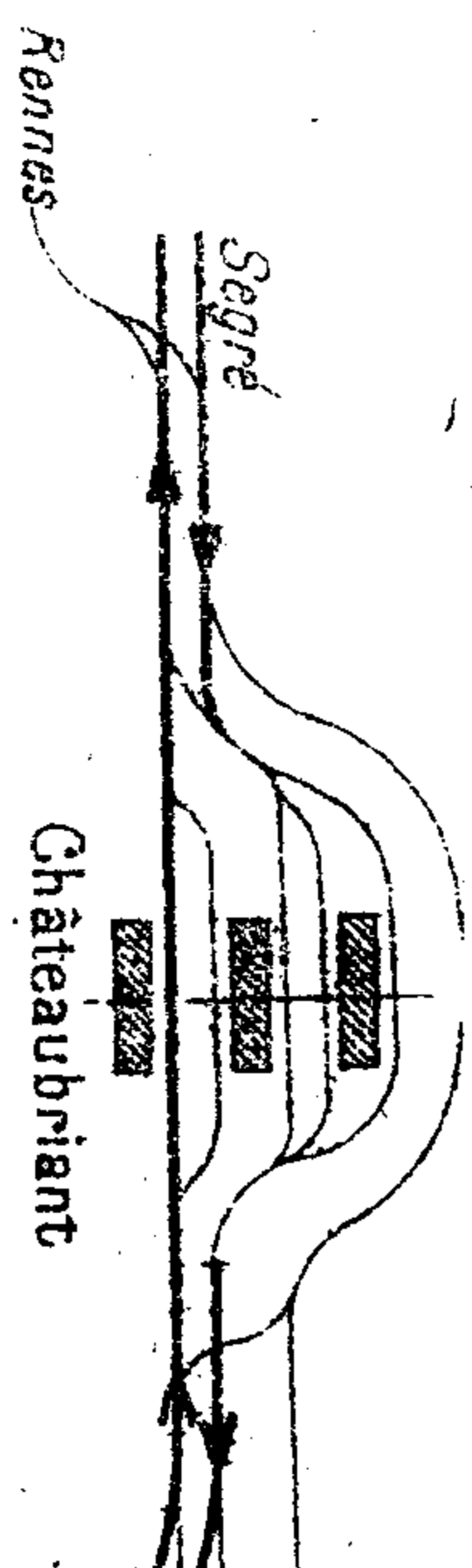
Abords de Blain



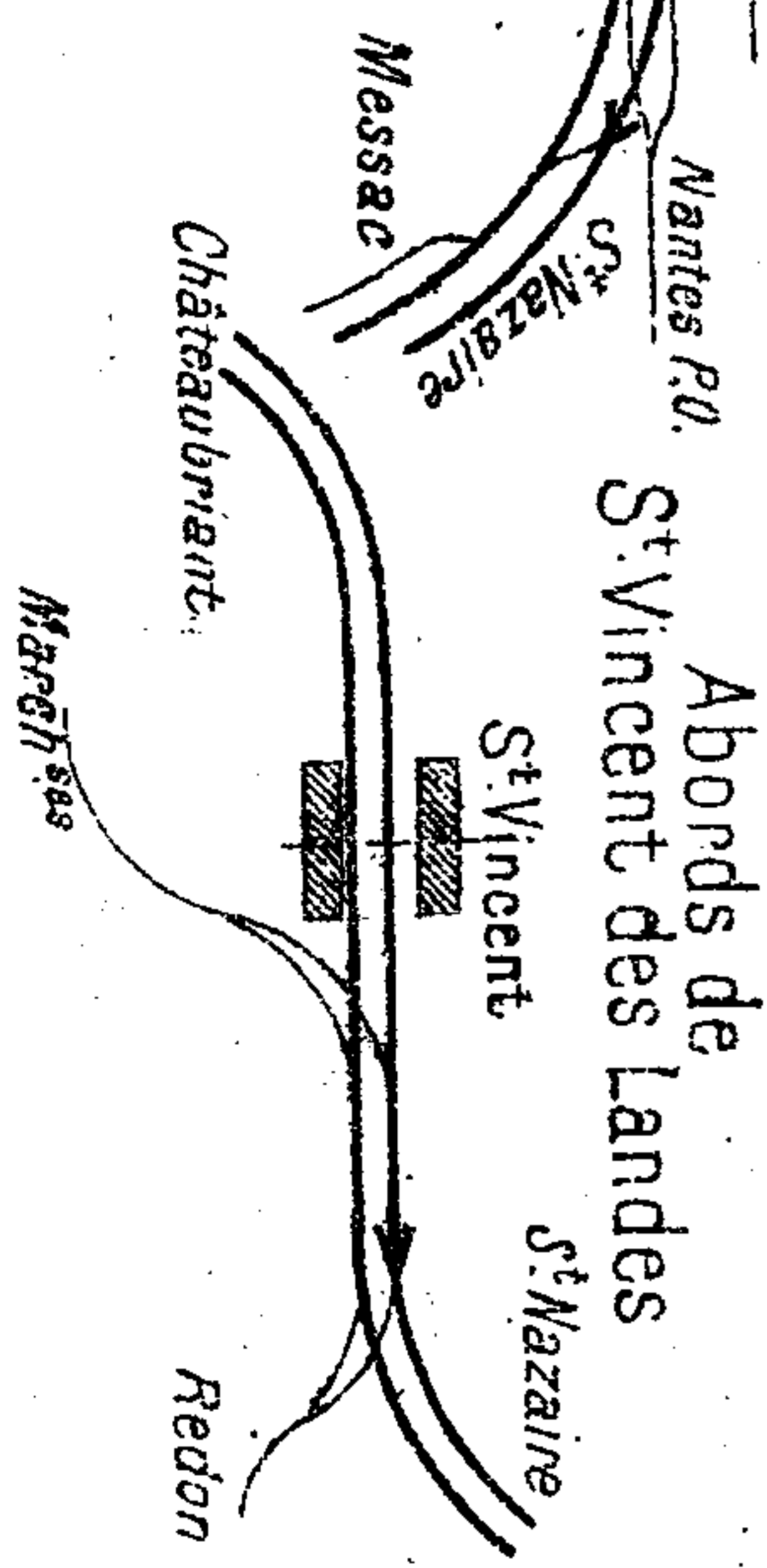
Abords de St. Nazaire



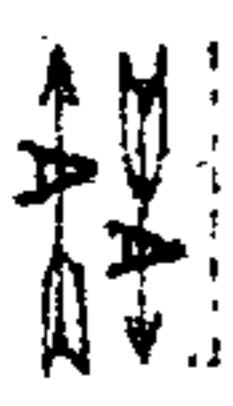

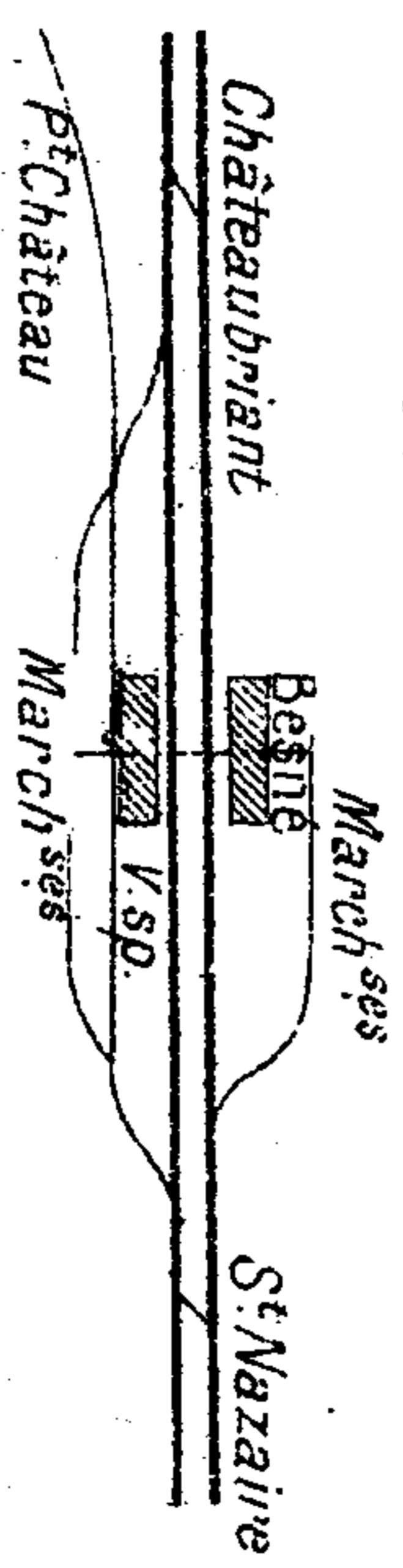
Abords de Châteaubriant



Abords des Landes



Abords de Besné-Pont-Château



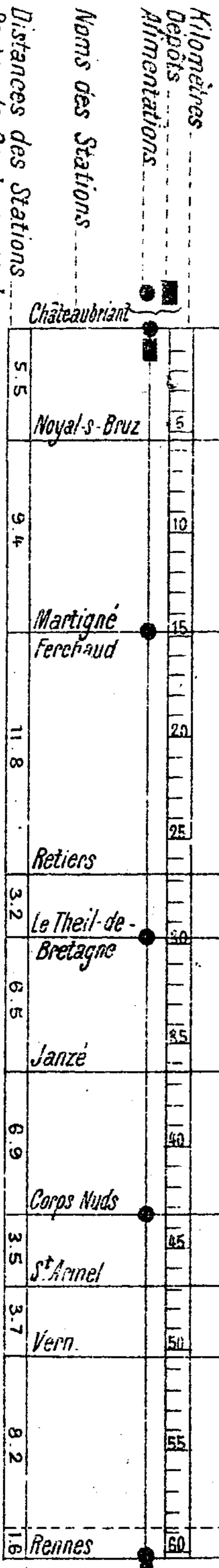
Châteaubriant à Rennes

Bifurcations

V. abords de Châteaubriant

V. abords de Martigné

V. abords de Rennes



Profils

Distances des Stations
Postes de Cantonement

Noms des Stations

Alimentations

Kilomètres

Dépôts



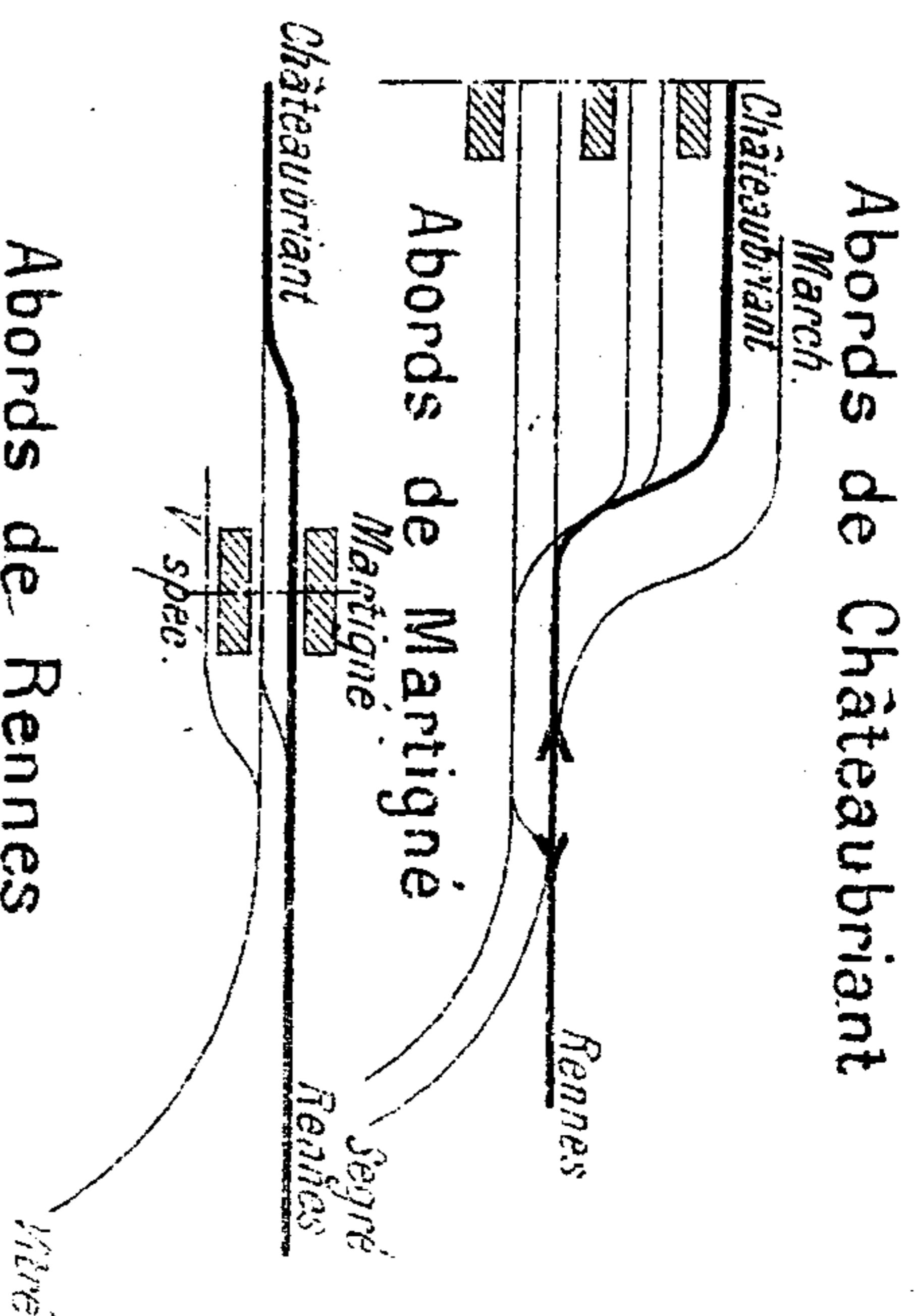
Laval

Bifur

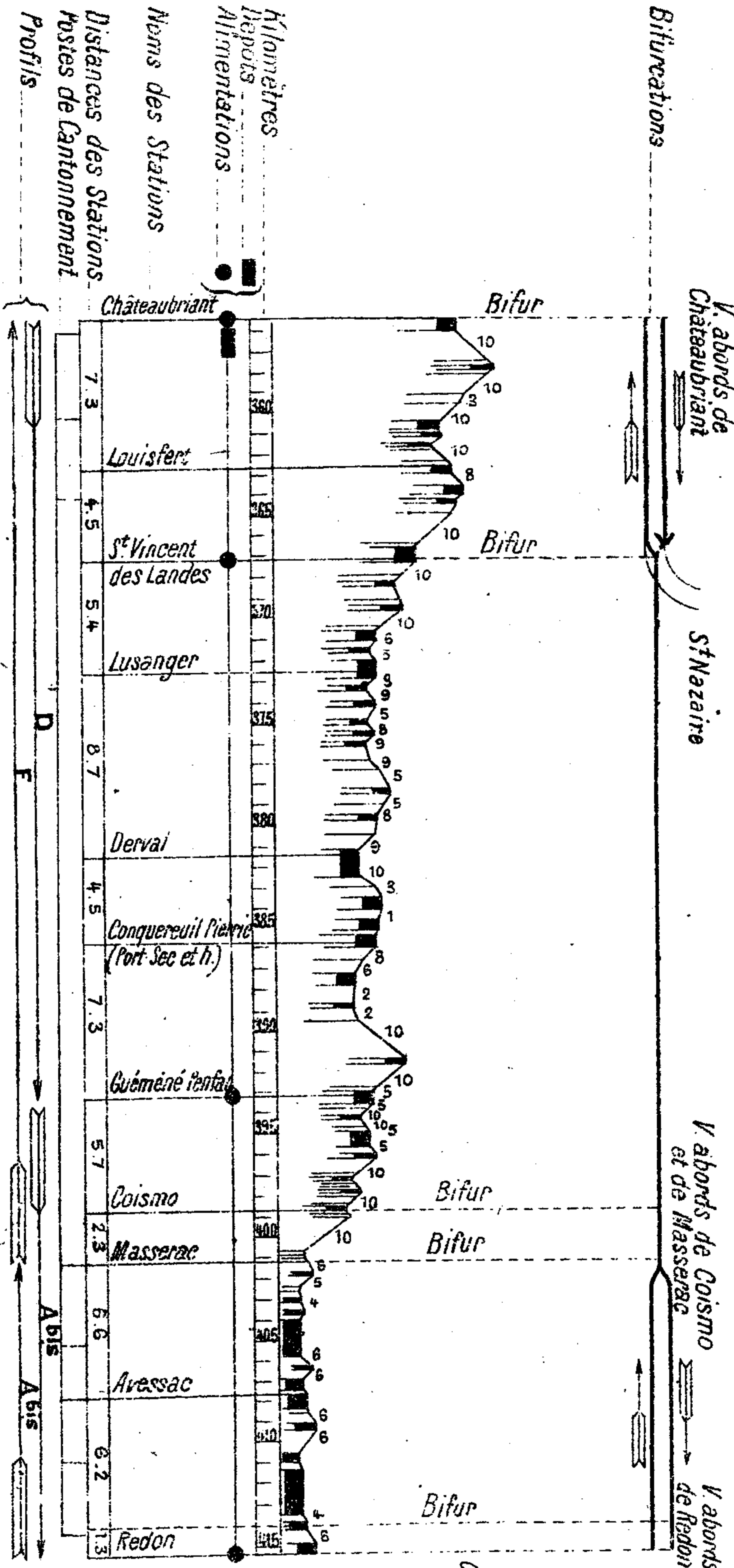
Vitré

Bifur.

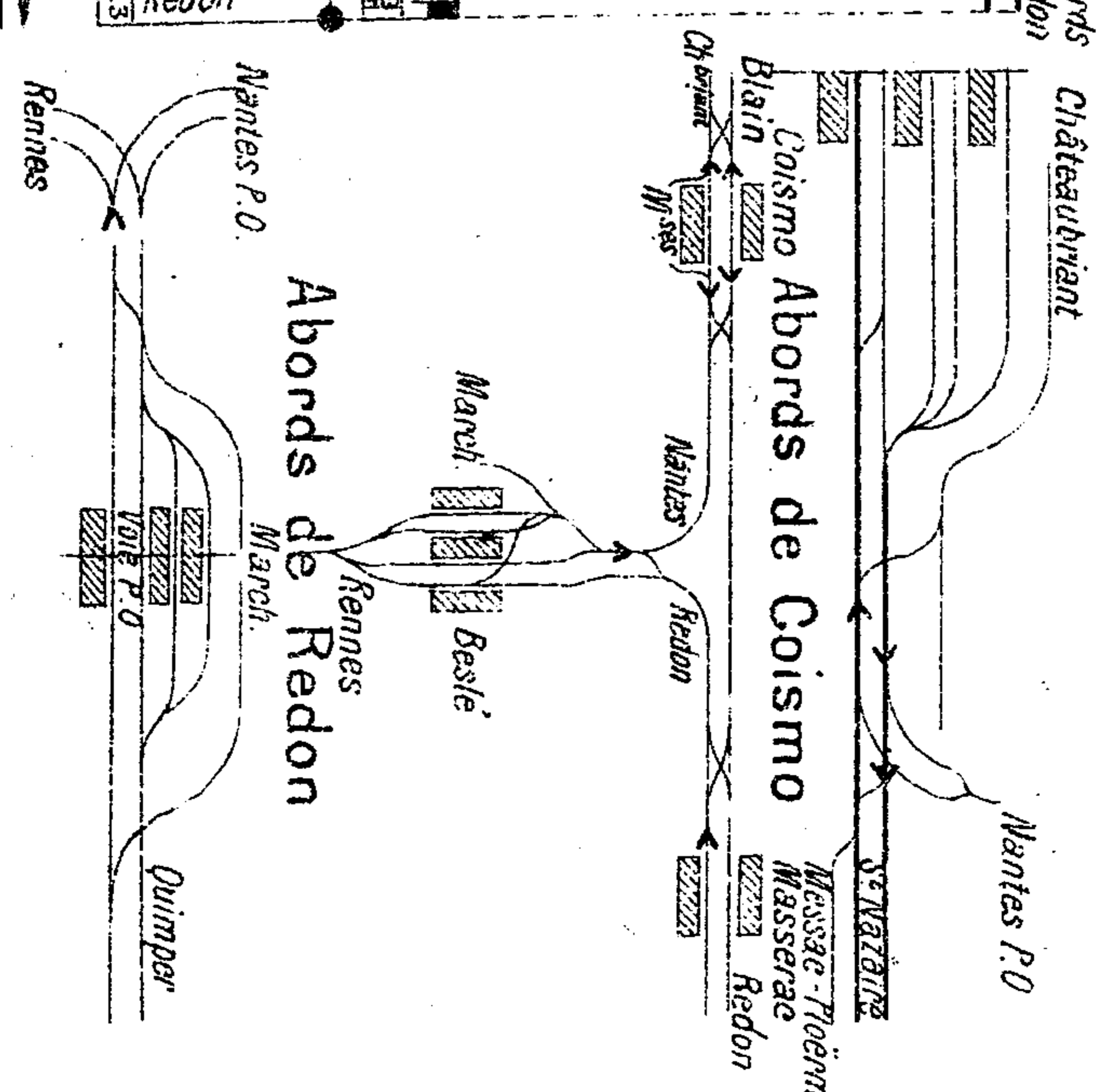
Bifur



Châteaubriant à Redon



Abords de Châteaubriant



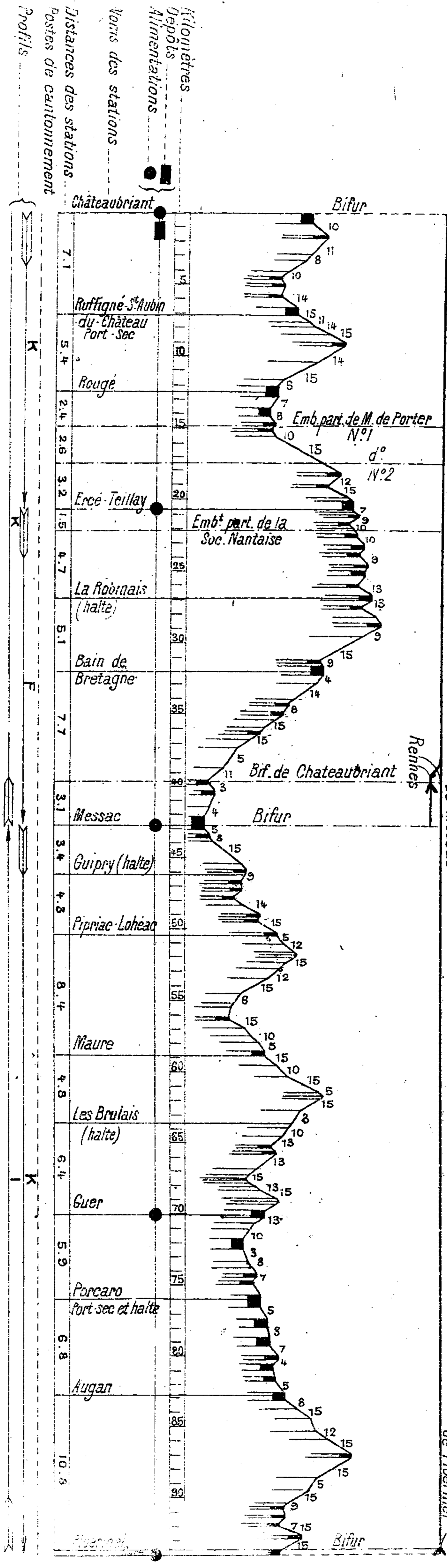
Bifurcations

Nantes P.O. V. abords de Chateaubriant
St Nazaire

Ligne de Chateaubriant à Ploërmel

V. abords de Messac

Questembert V. abords de Ploërmel



Profils

Distances des stations
Postes de cantonnement

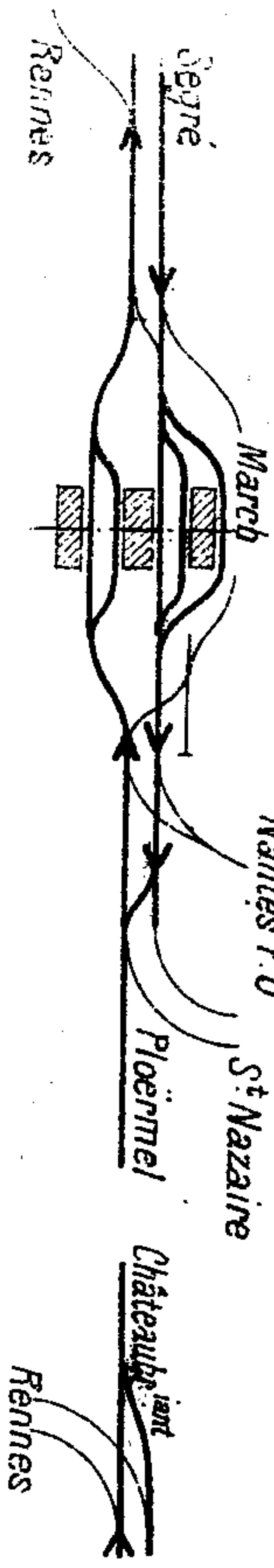
Noms des stations

Alimentations

Kilomètres
Dépôts

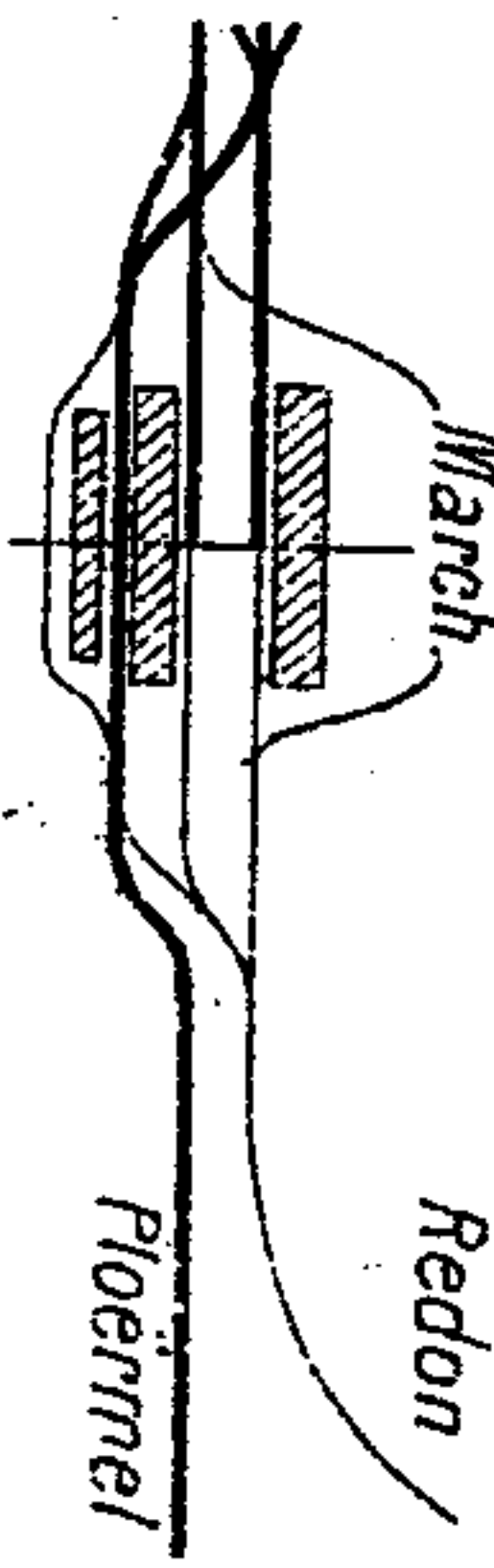
Abords de Châteaubriant

Châteaubriant



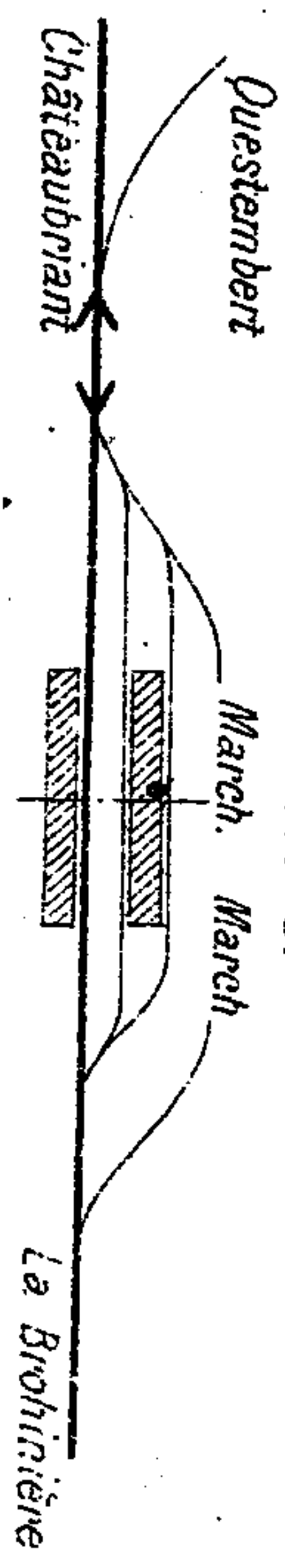
Abords de Messac

Messac

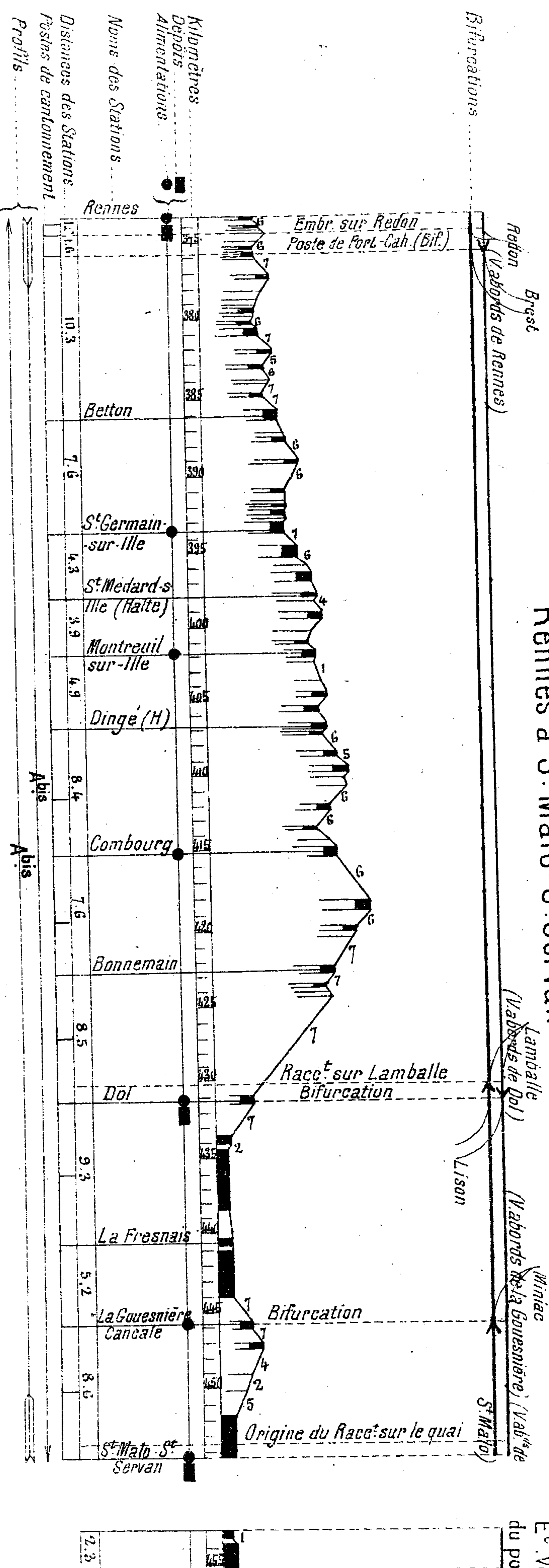


Abords de Ploërmel

Ploërmel



Rennes à St Malo - St Servan

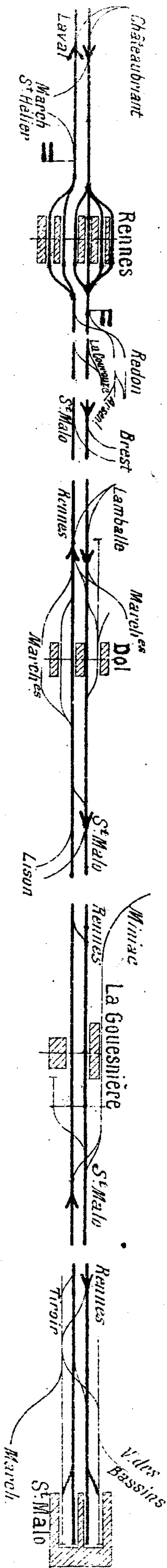


Abords de Rennes


Abords de Dol

Abords de la Gouesnière - Cancale

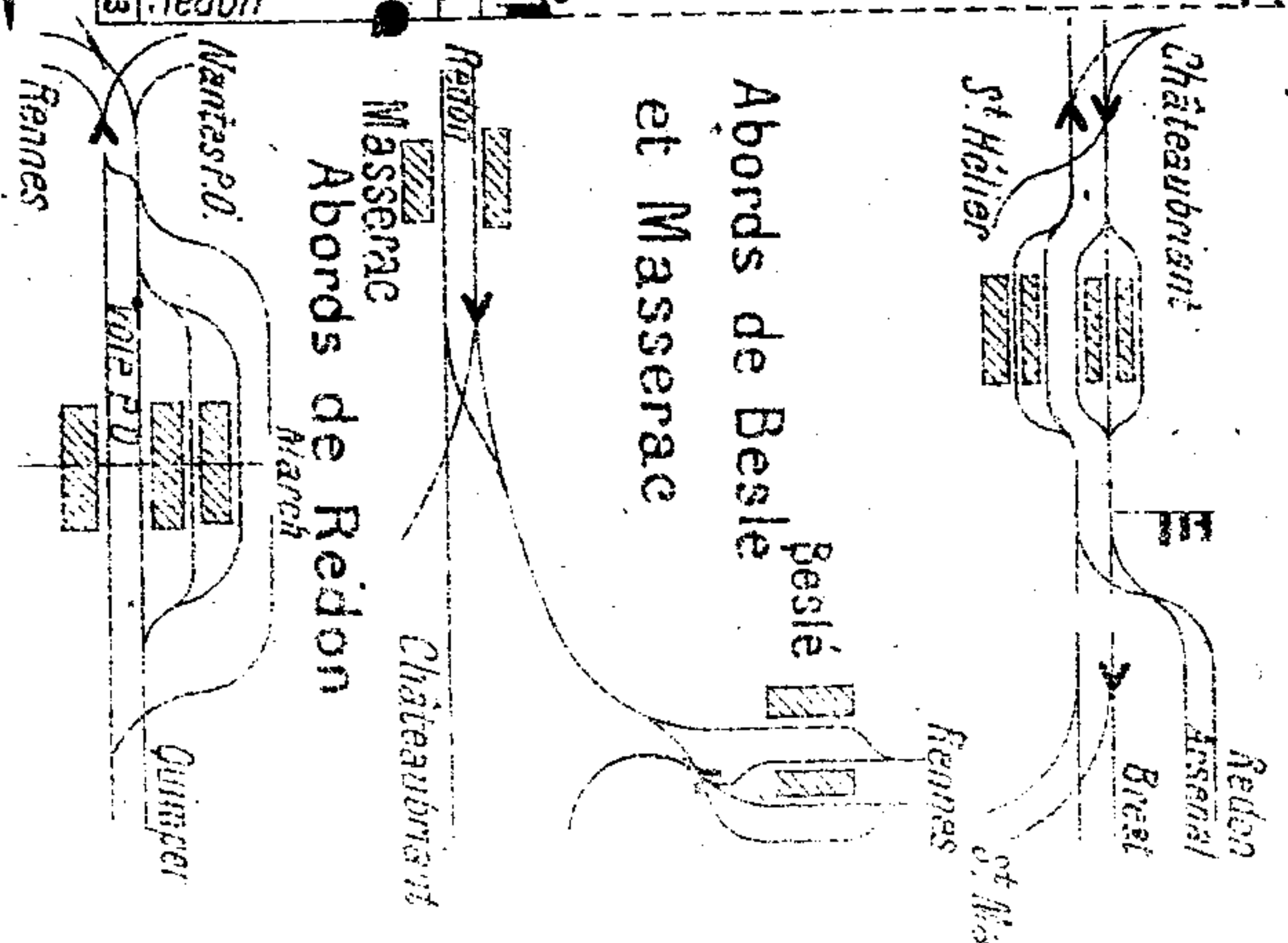
Abords de St. Malo - St. Servan



Rennes à Redon



Abords de Rennes



Bifurcations

Kilomètres

Dépôts

Alimentations

Noms des Stations

Distances des Stations

Partes de carionnement

Profils

A bis
A bis

Beslé à Nantes

Bifurcations

V. abords de Beslé et Coismo

V. abords de Blain

S. Nazaire

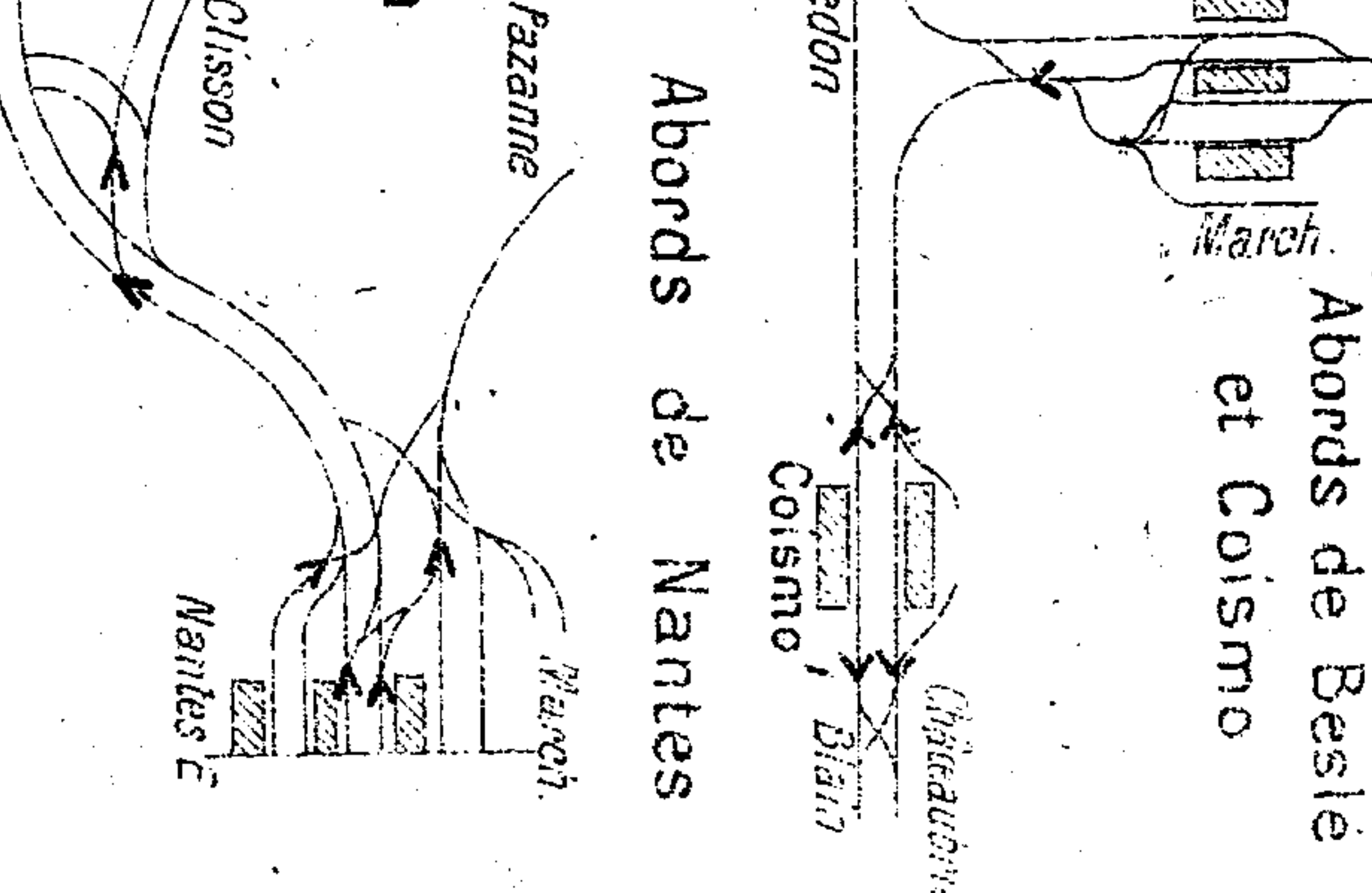
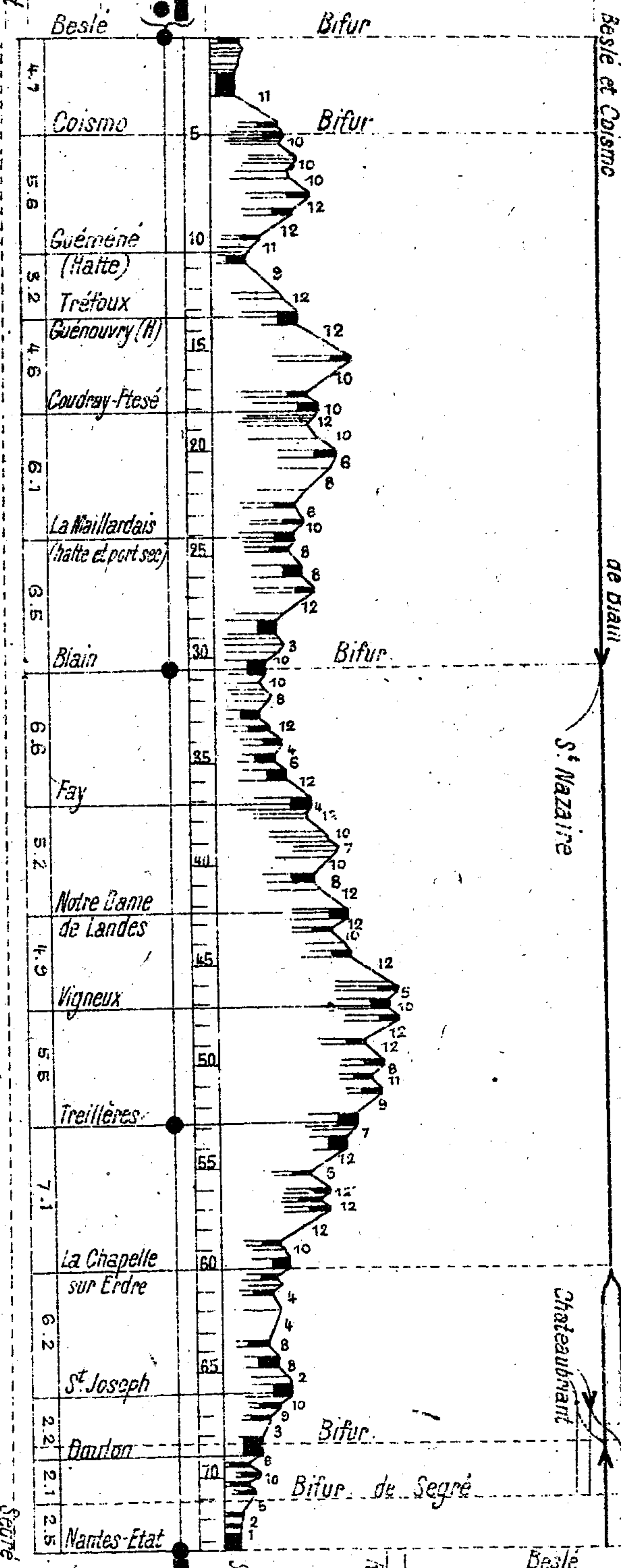
Chateaubriant

V. abords de Nantes

Rennes

Abords de Beslé et Coismo

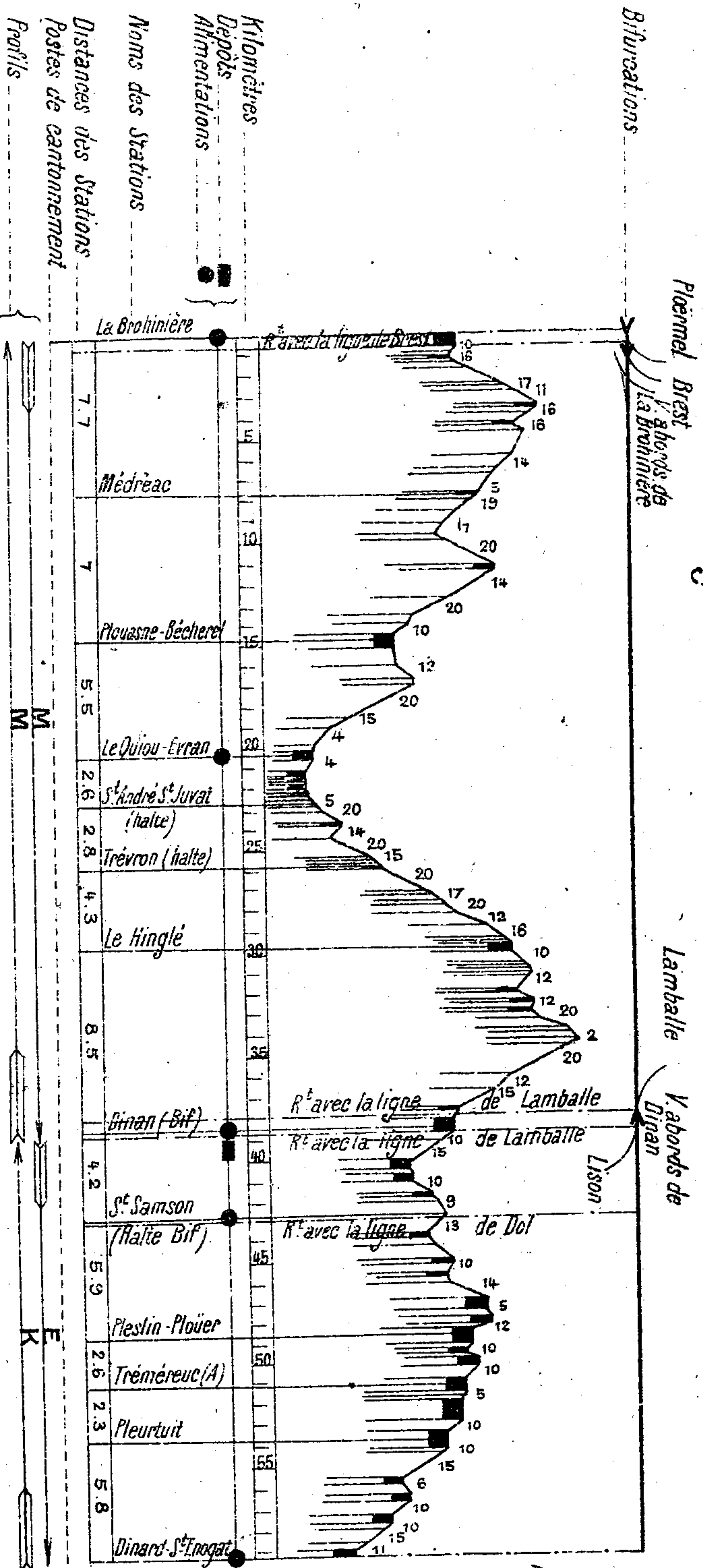
Kilomètres
Dépôts
Alimentations
Noms des Stations



Distances des Stations
Postes de cantonnement
Profils



Ligne de La Brohinière à Dinard



Abords de La Brohinière

Marché

Abords du racc. de La Hisse à S^t Samson

La Hisse

M. S^t Samson

Rennes

voies spec.

Brest


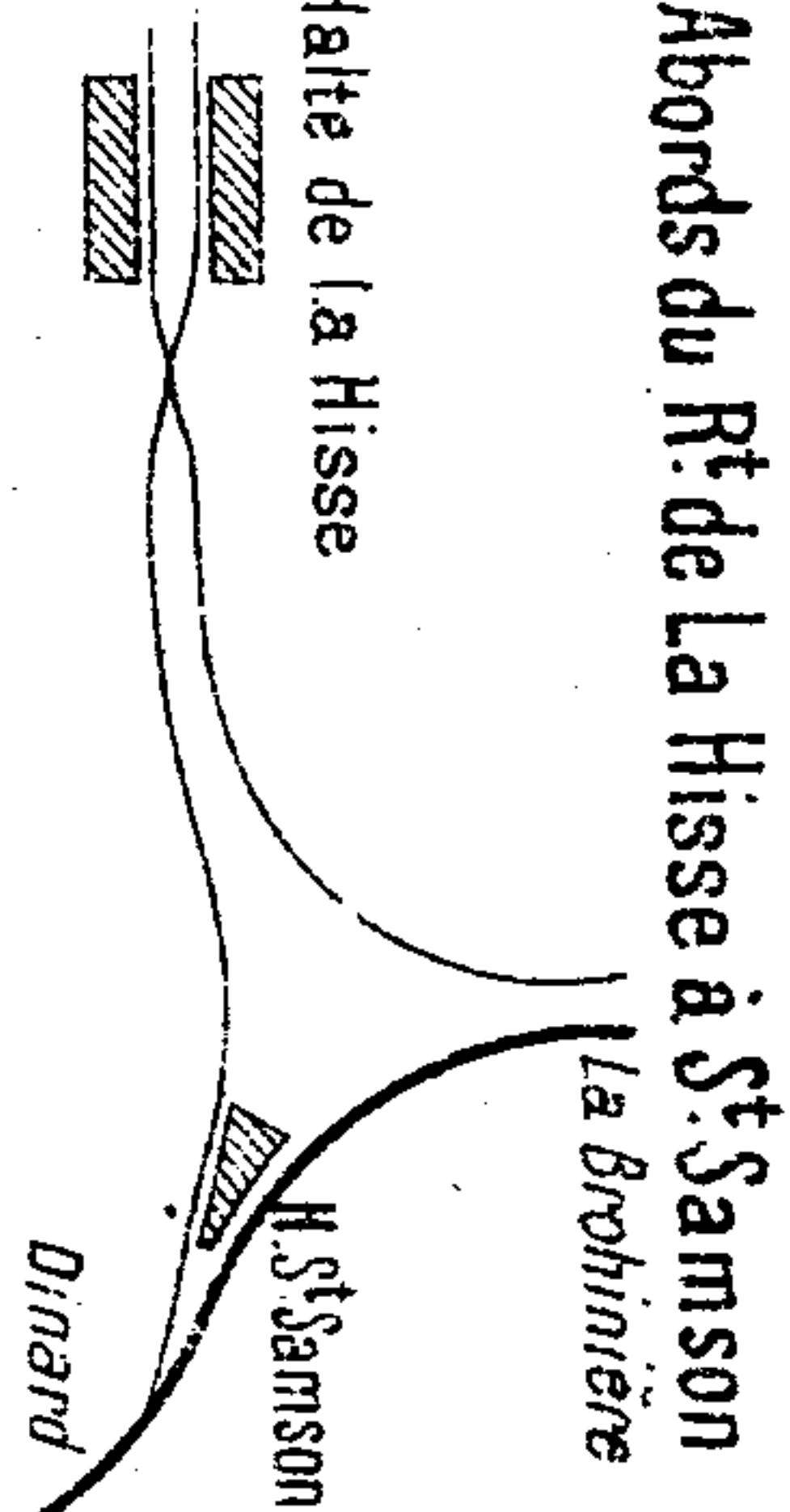
Abords de Dinard

Marché

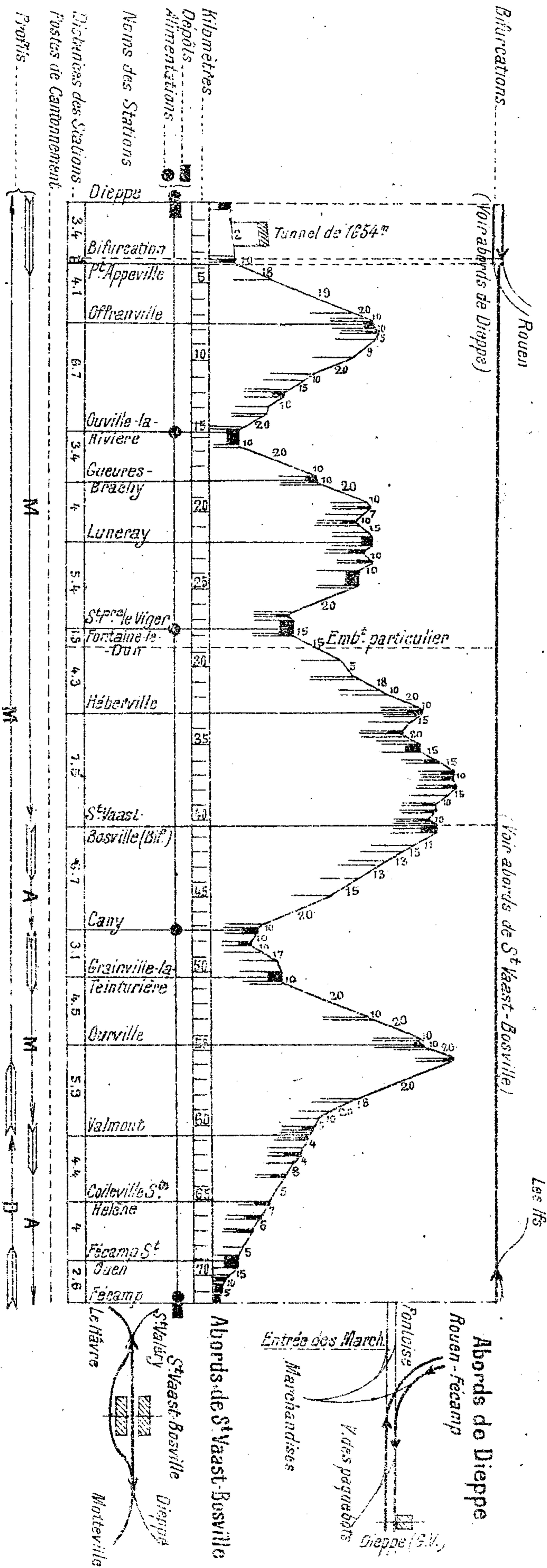
Dinard

La Brohinière

Lison



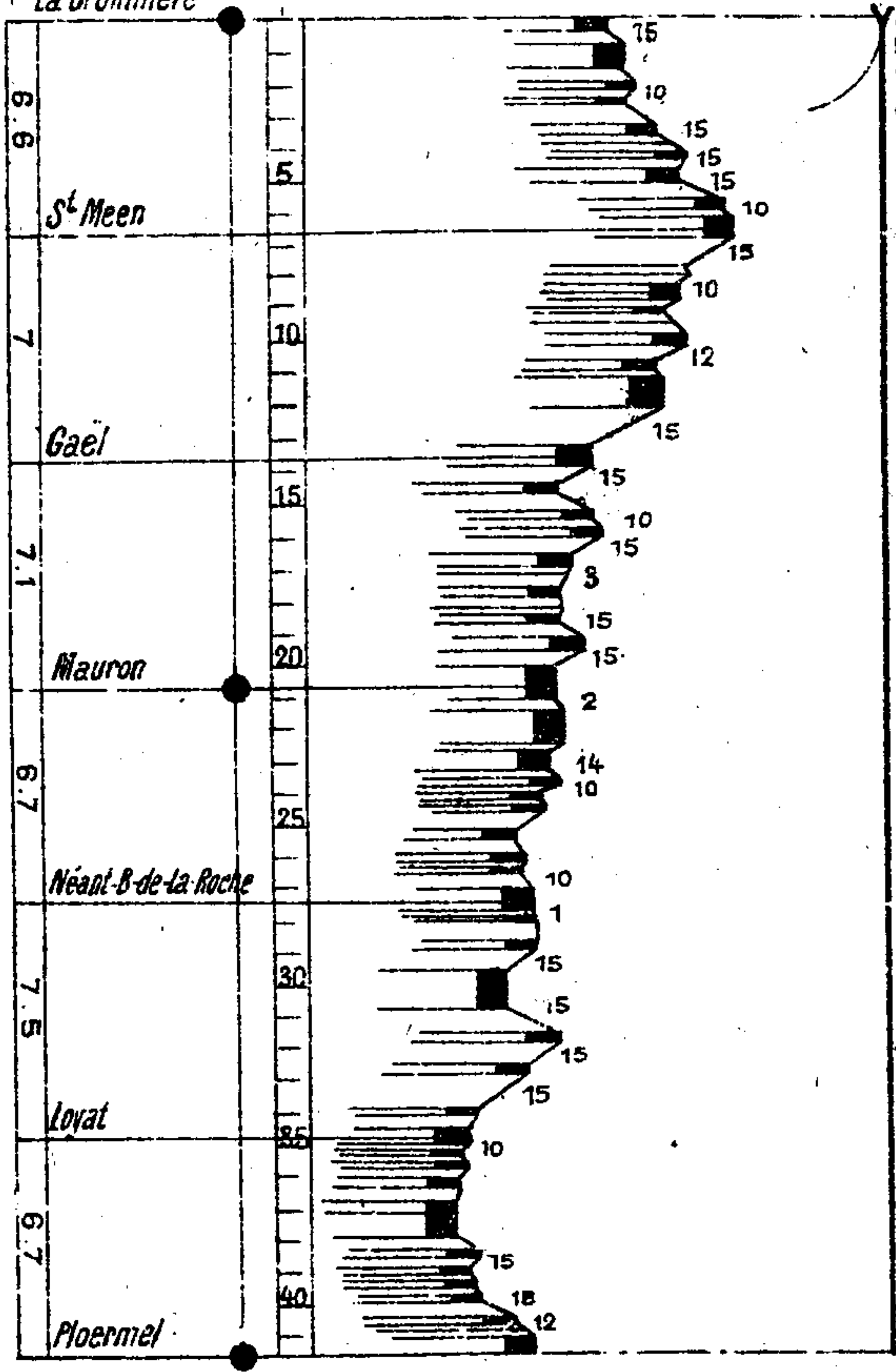
Ligne de Dieppe à Fécamp.



Ligne de La Brohinière à Ploërmel


Bifurcations

V. abords de La Brohinière

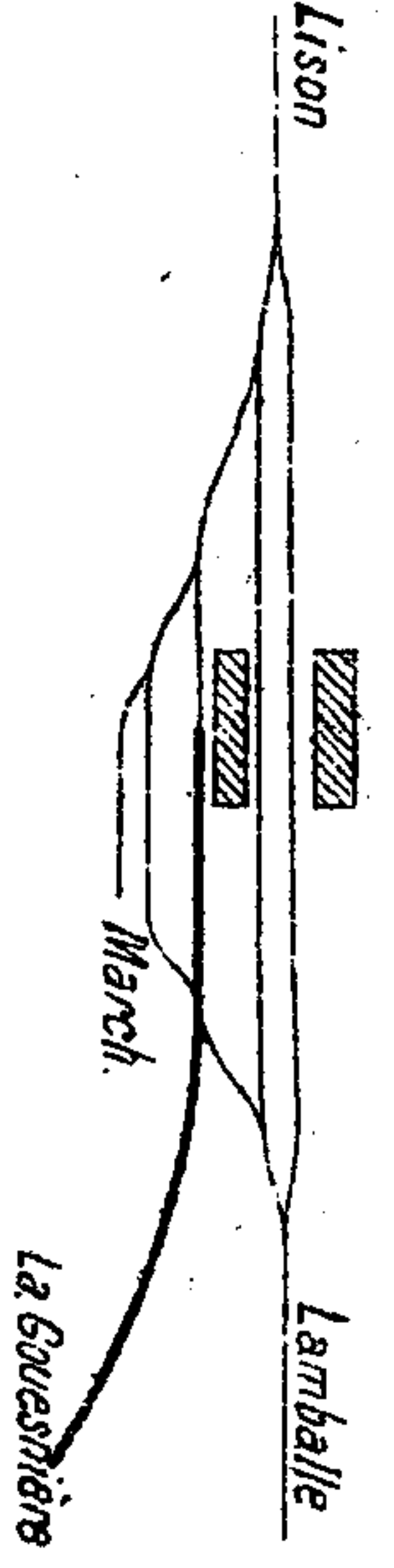


Kilomètres
Dépôts
Alimentations
Noms des Stations
Distances des Stations
Postes de Cantonnement
Profils

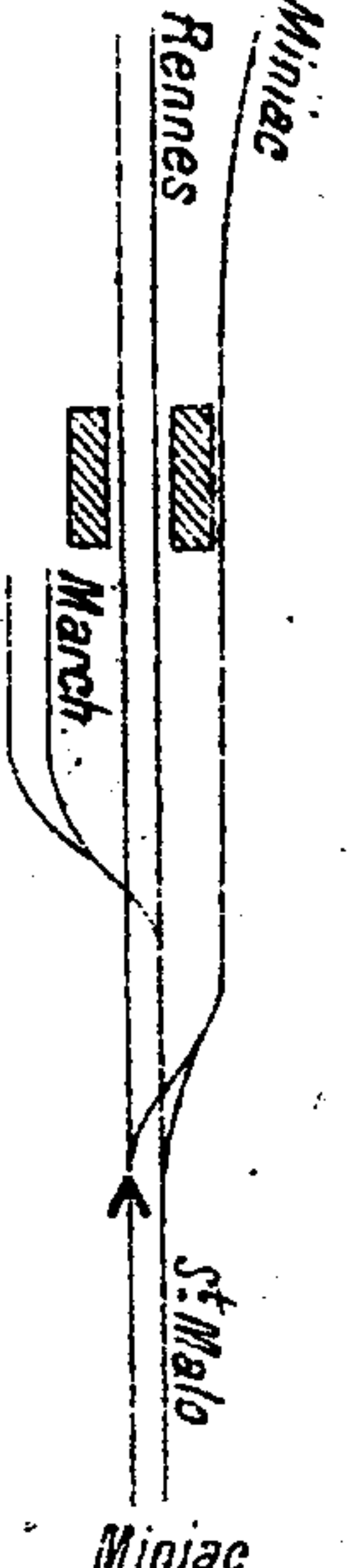
Abords de La Brohinière



Abords de Miniac



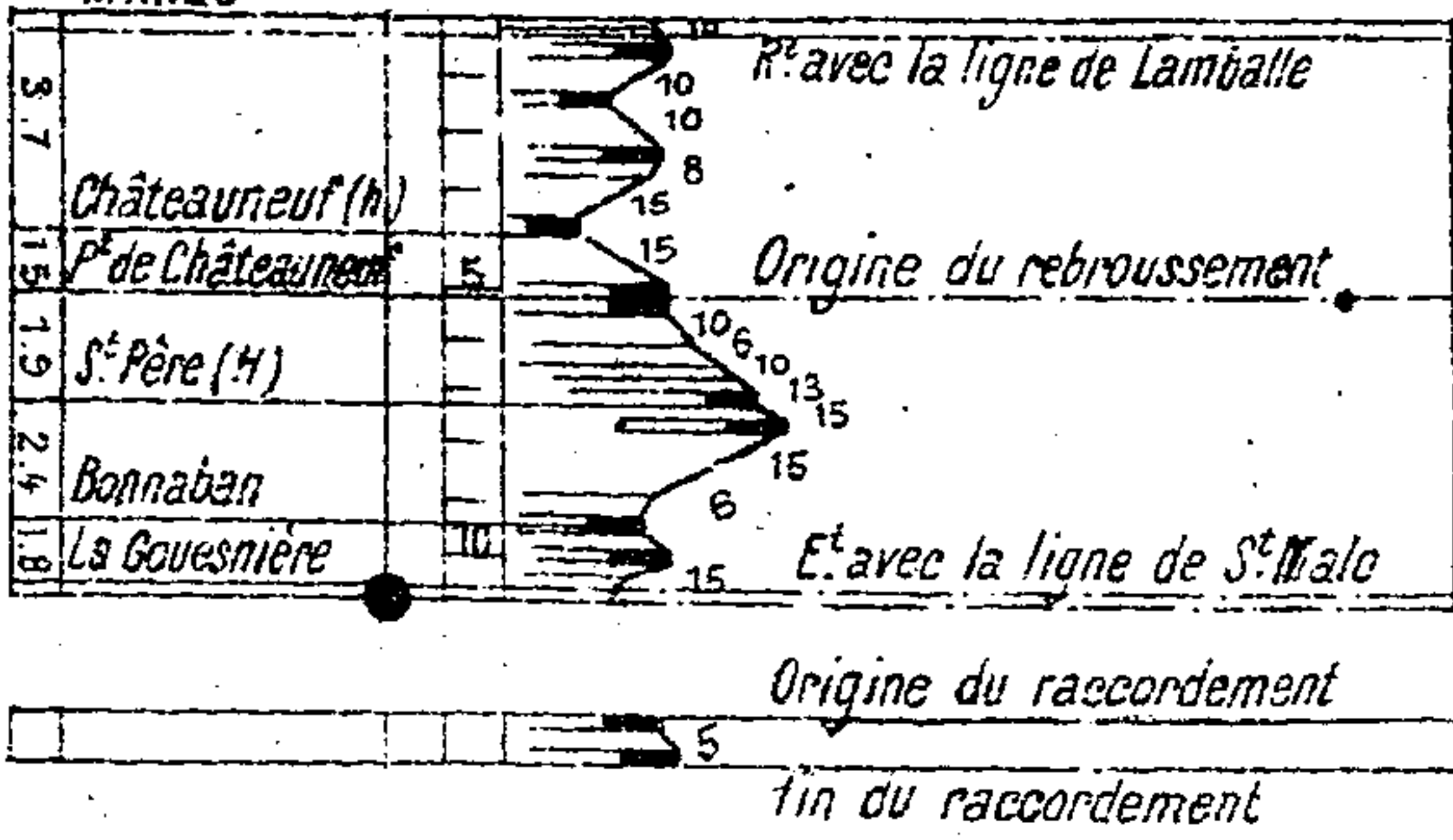
Abords de La Gouesnière



Miniac à La Gouesnière

V. abords de Miniac

V. abords de La Gouesnière



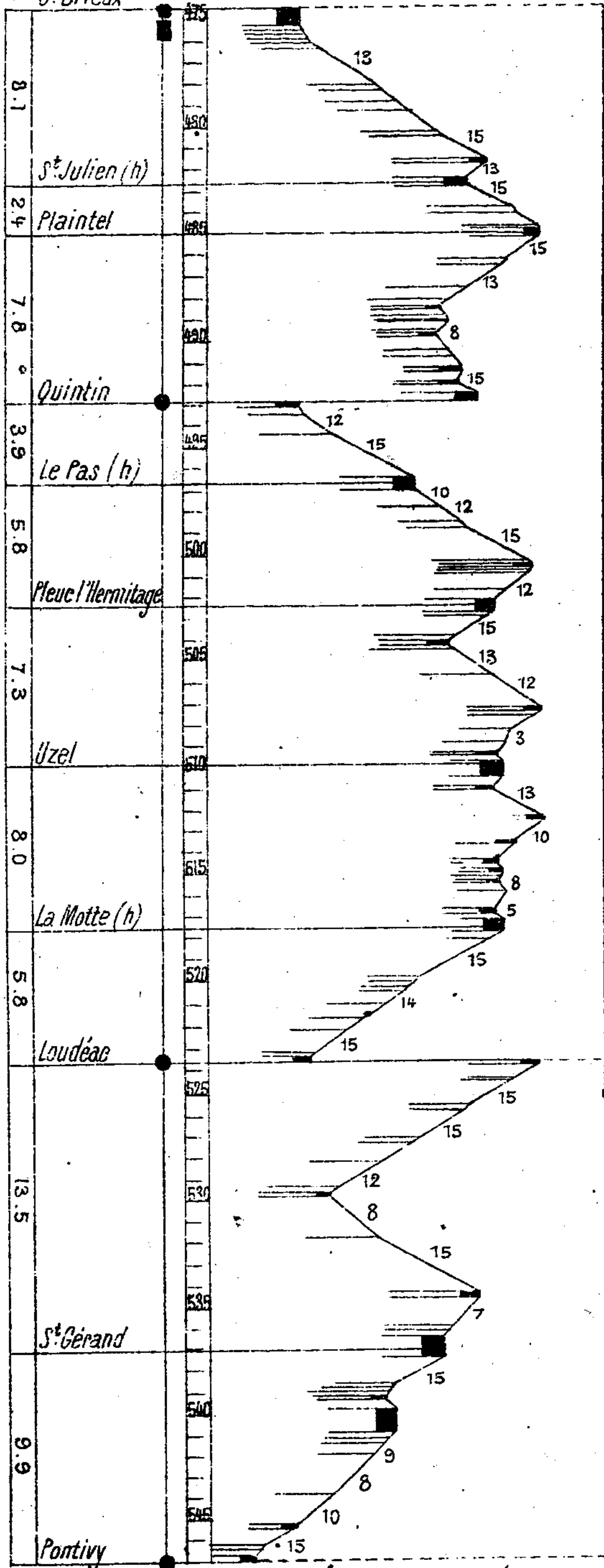
St Brieuc à Pontivy

Bifurcations

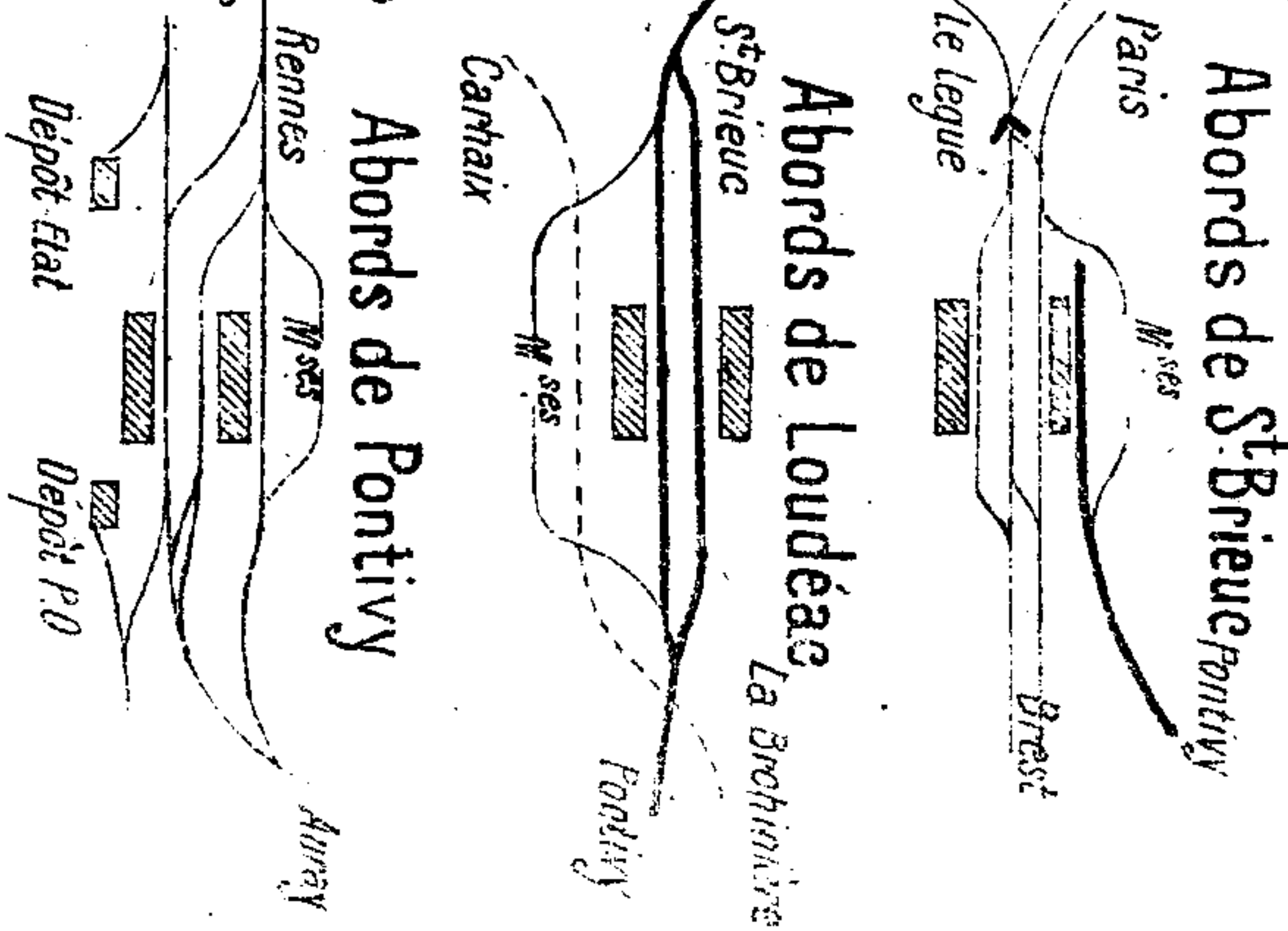
V. abords de St Brieuc

V. abords de Loudéac

V. abords de Pontivy



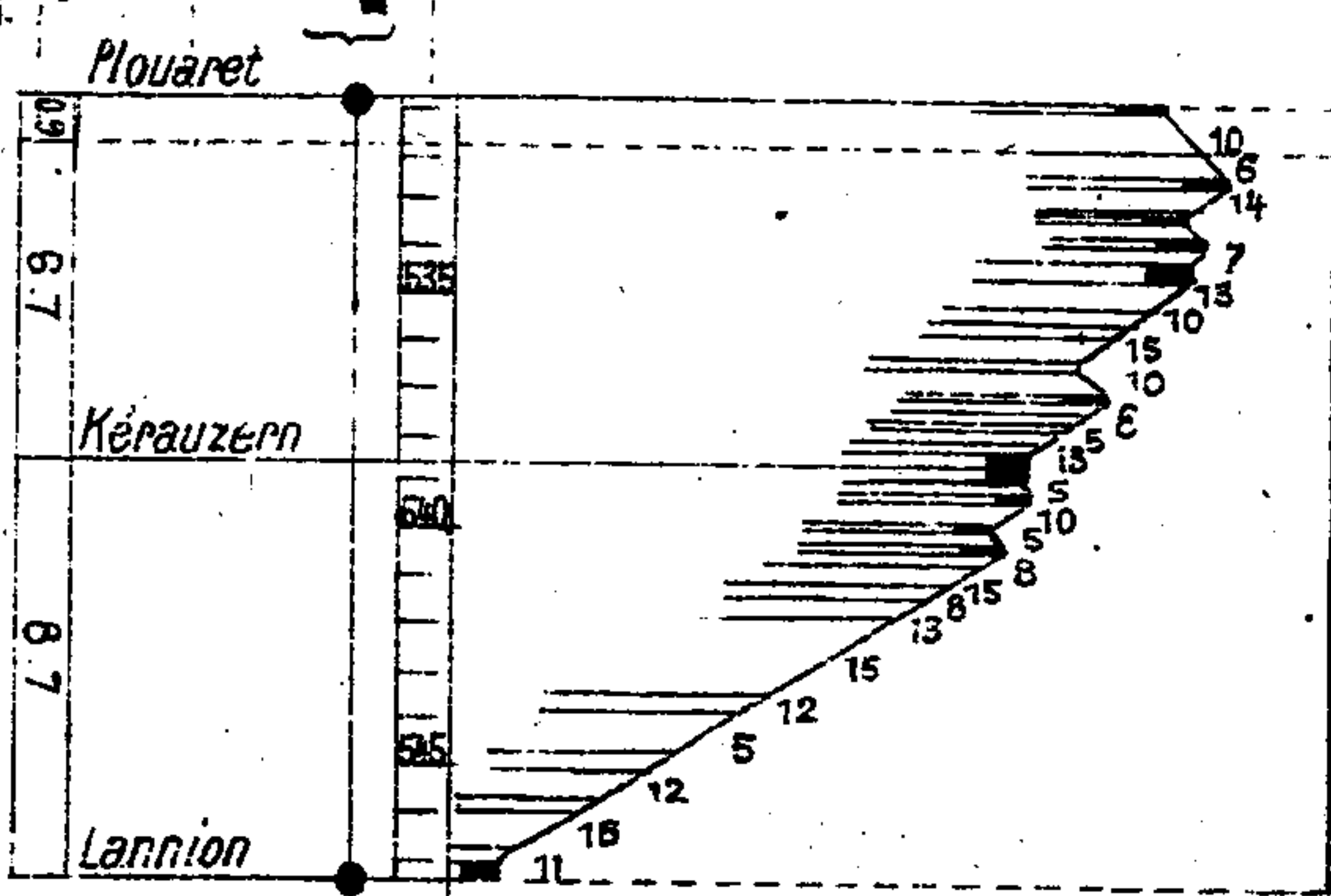
Kilomètres
Dépôts
Alimentations
Noms des Stations
Distances des Stations
Postes de cantonnement
Profils



Plouaret à Lannion

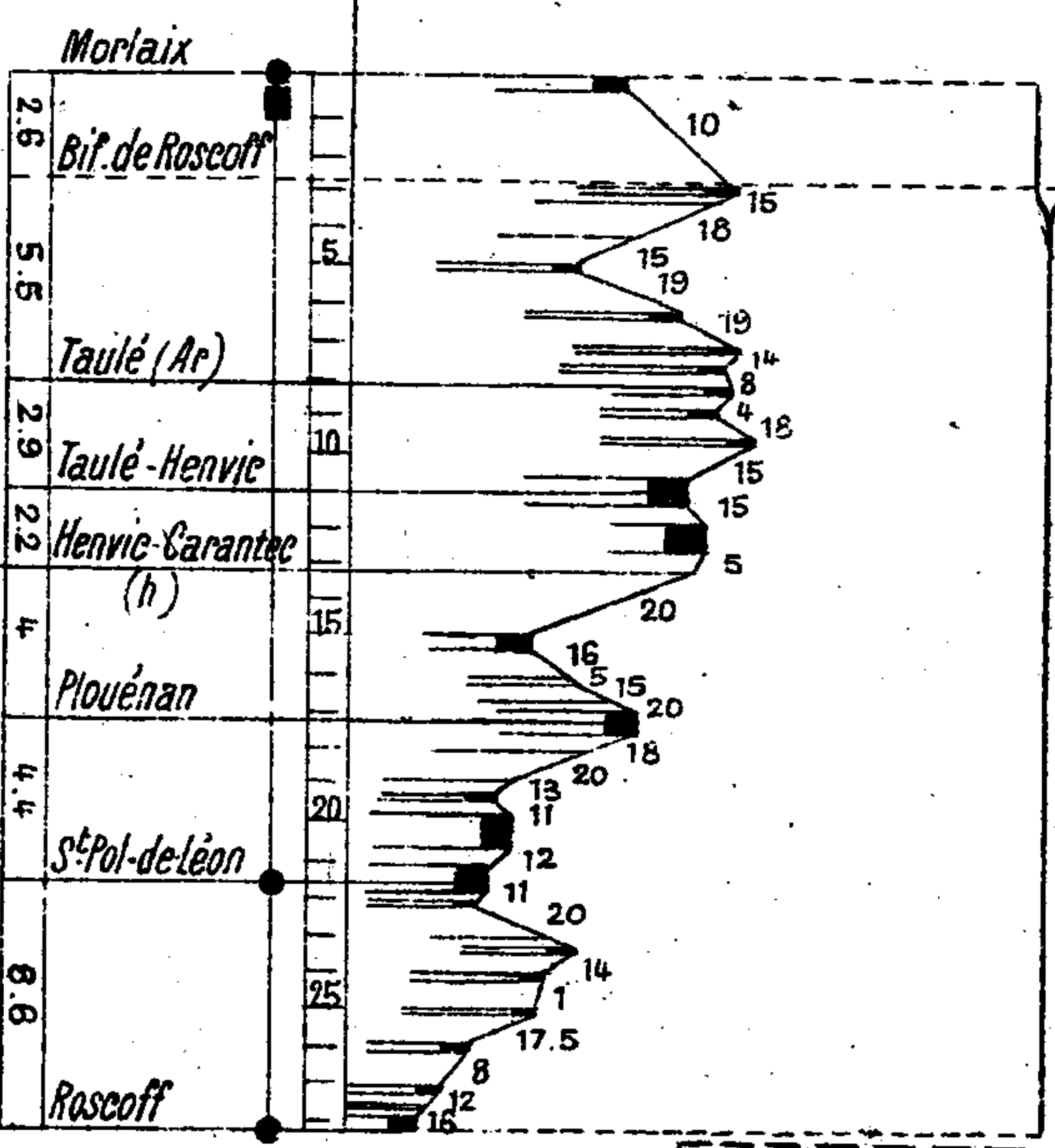
Bifurcations

V. abords de Plouaret

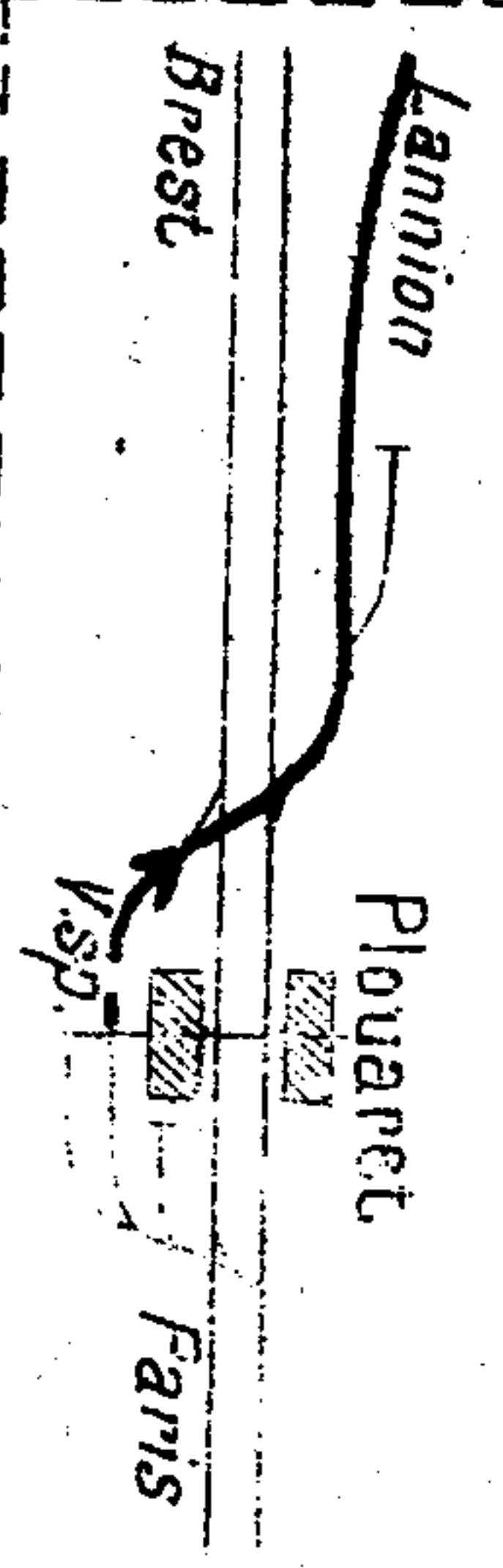


Morlaix à Roscoff

V. abords de Morlaix Brest



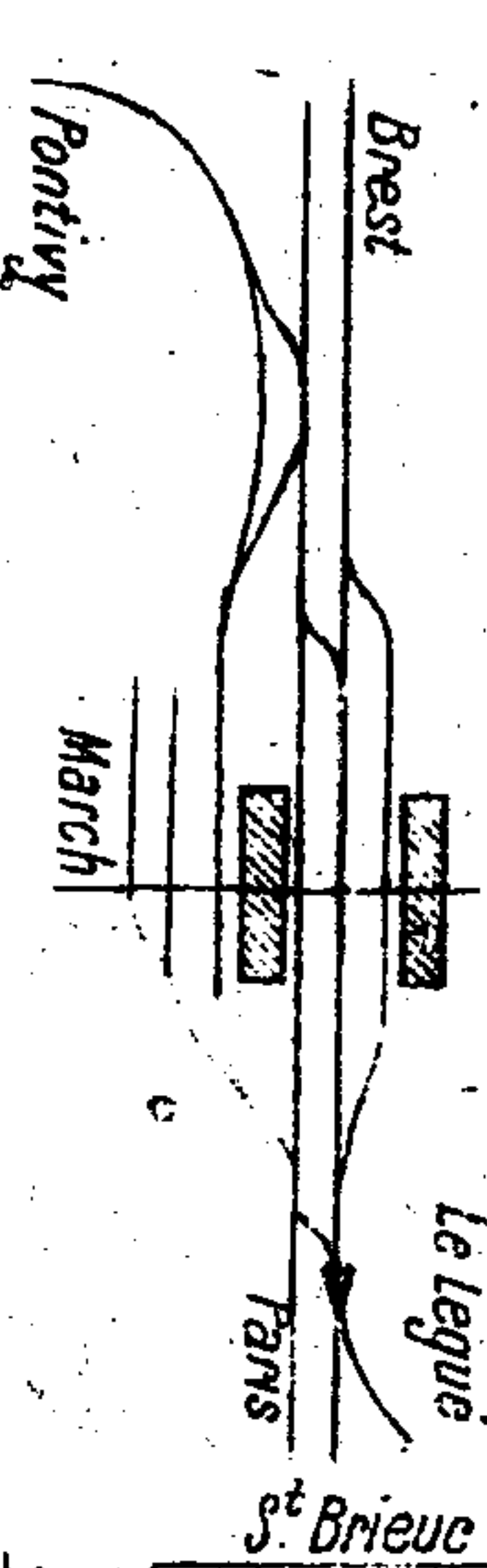
Abords de Plouaret



Abords de Morlaix

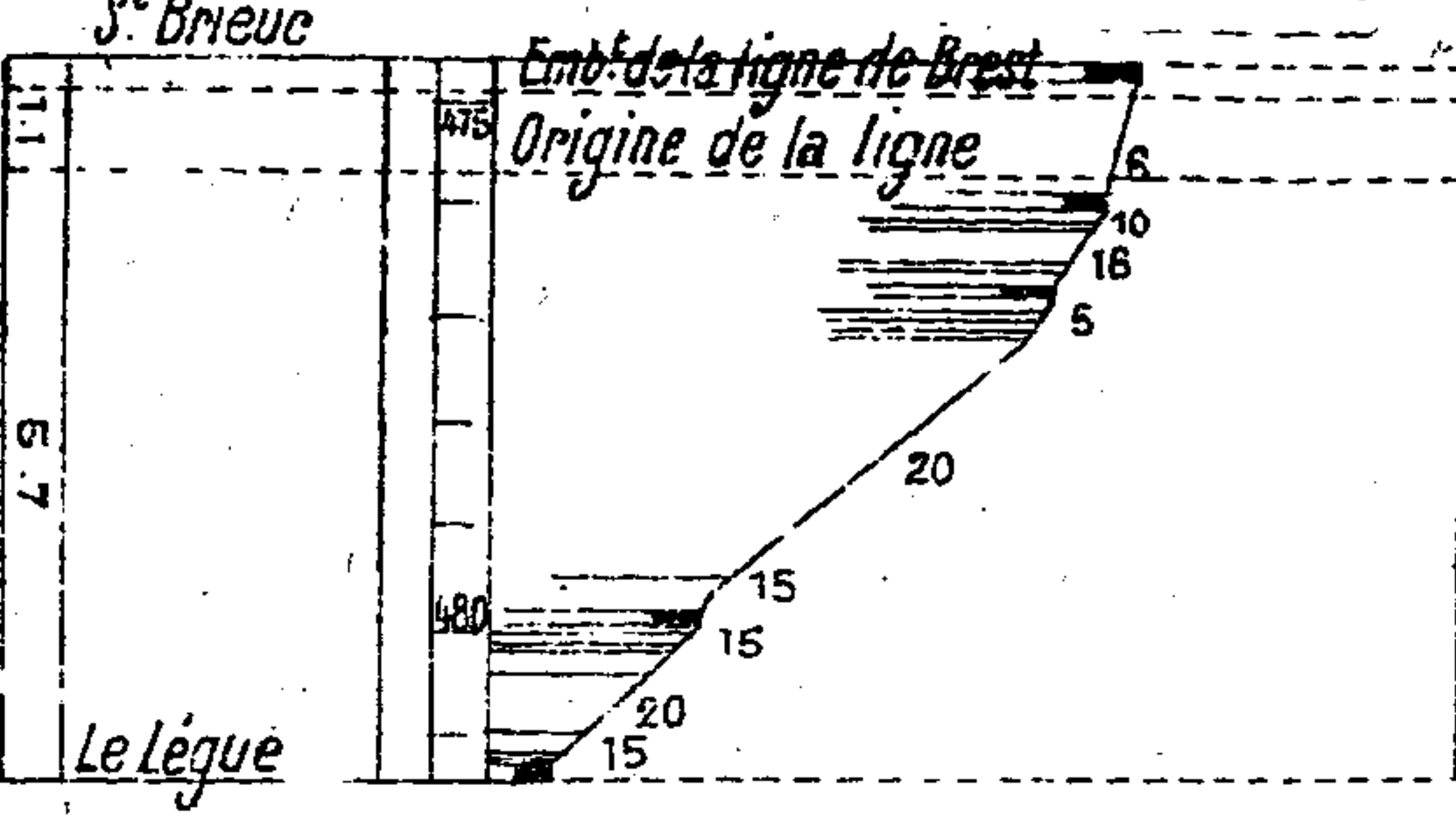


Abords de St. Brieuc



St. Brieuc au Légué

V. abords de St. Brieuc



Profils

Distances des Stations
Postes de cantonnement

Noms des Stations

Alimentations

Kilomètres

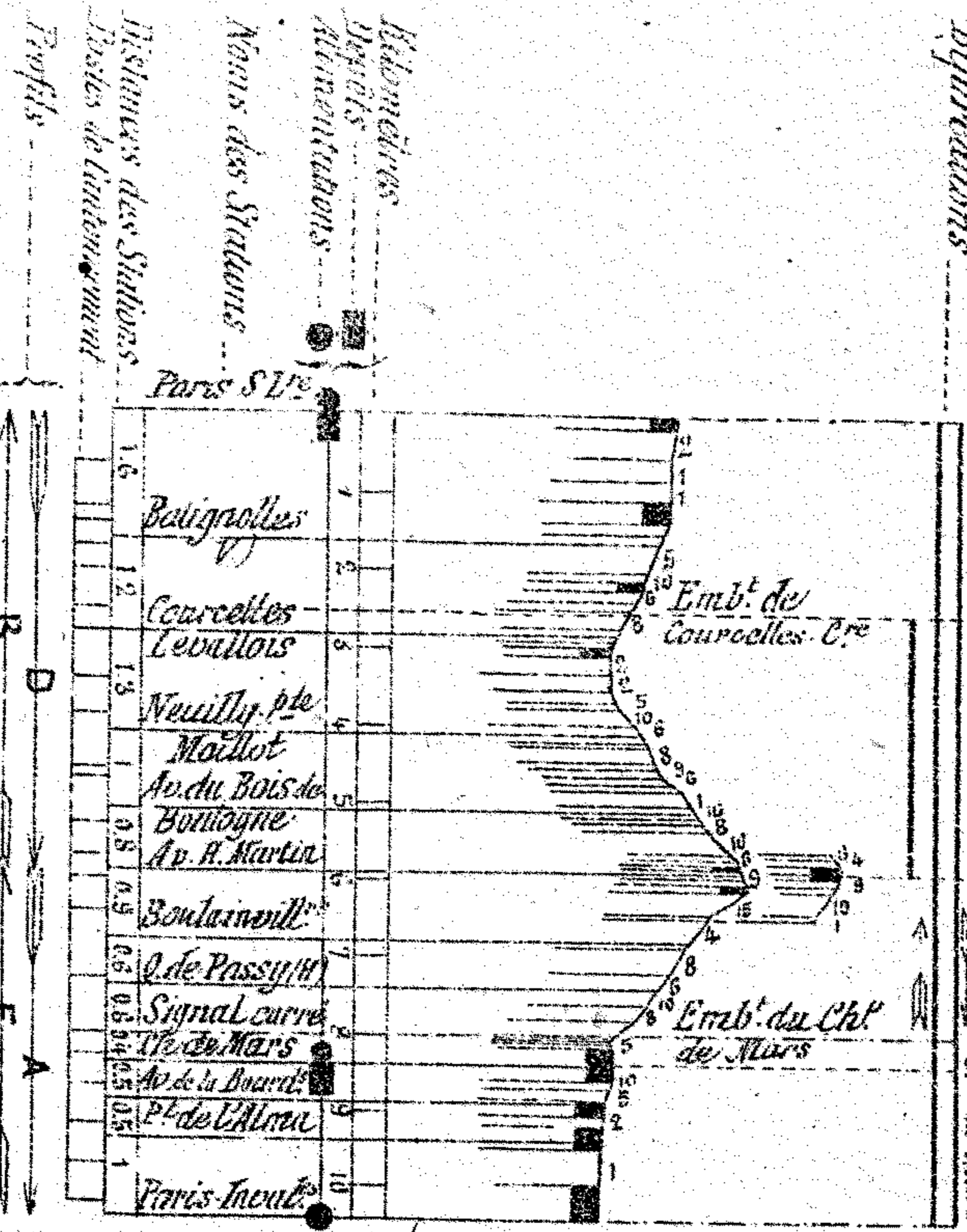
Dépôts



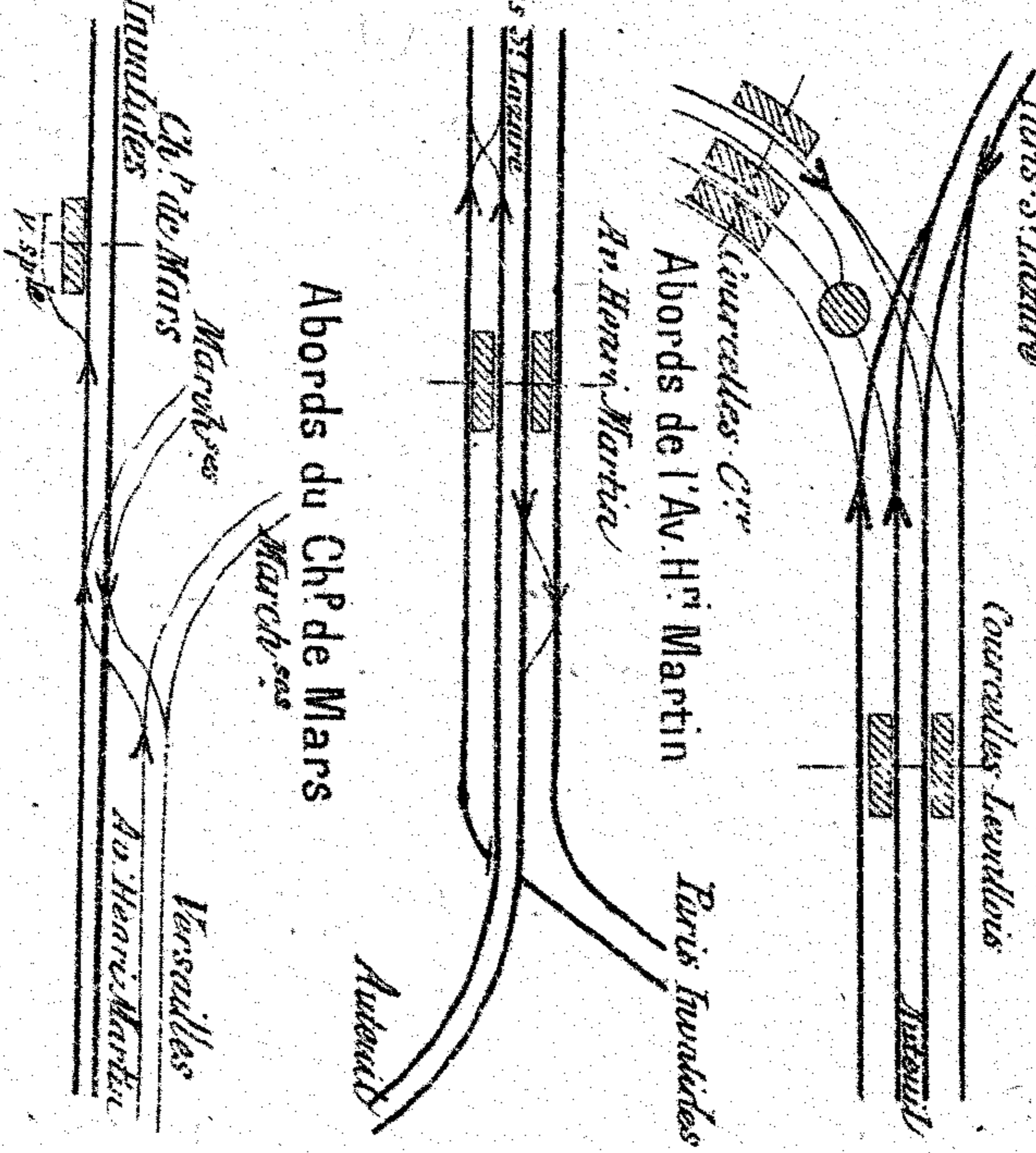
Ligne de Paris-St. Lazare à Paris-Invalides

Bifurcations

Vabords de Courcelles-Levallois de l'Av. H. Martin et du Ch. de Mars

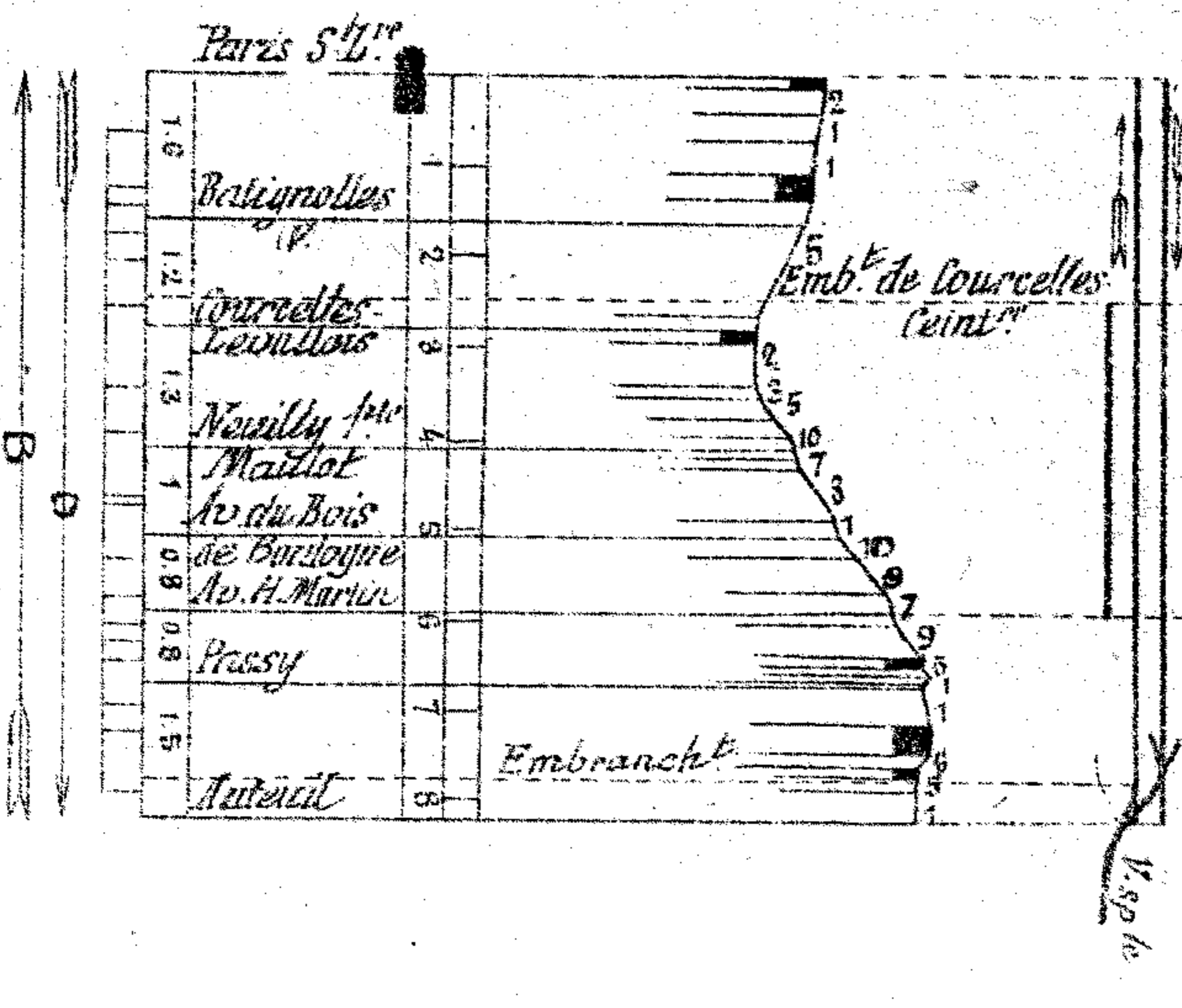


Abords de Courcelles-Levallois



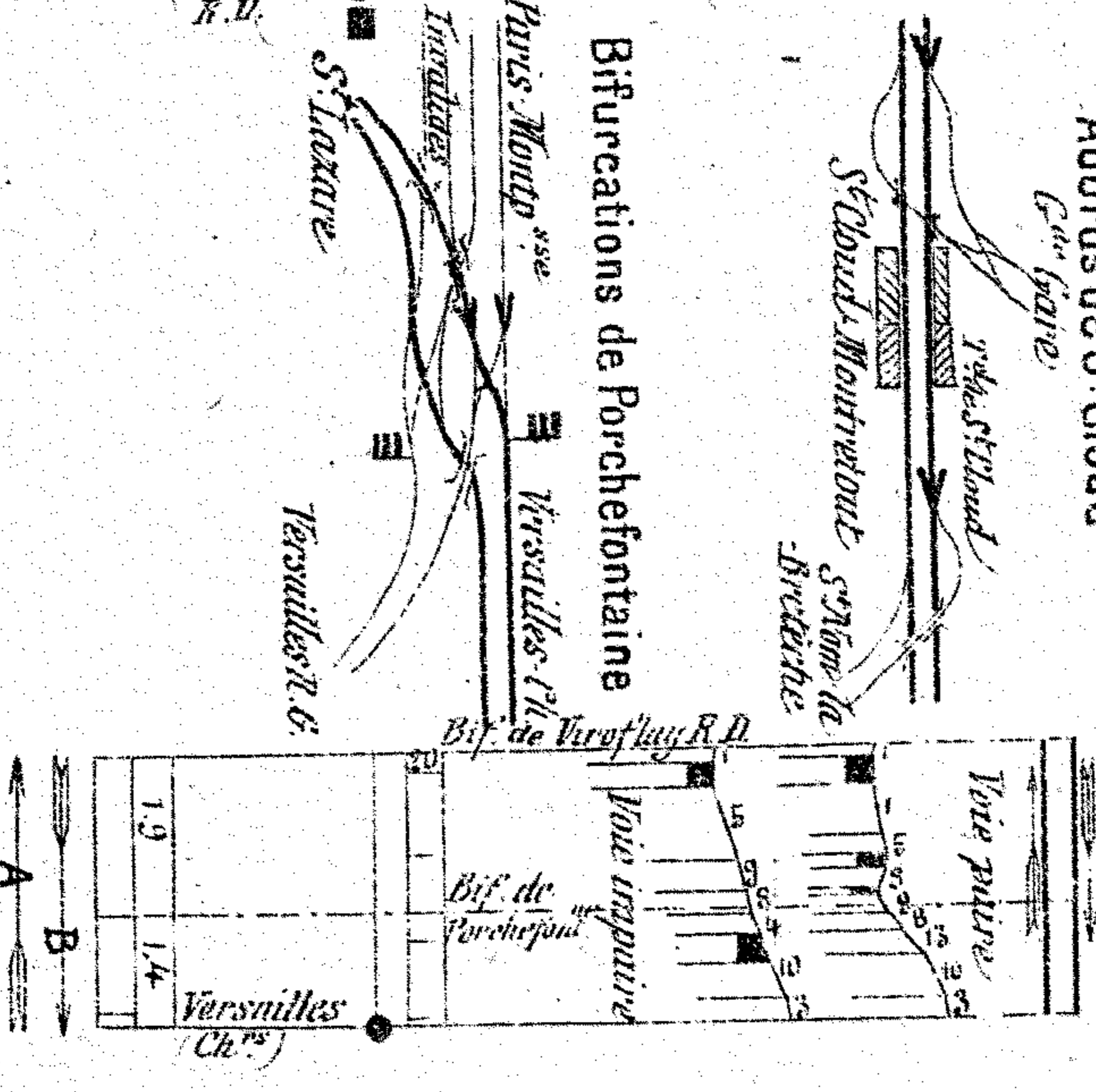
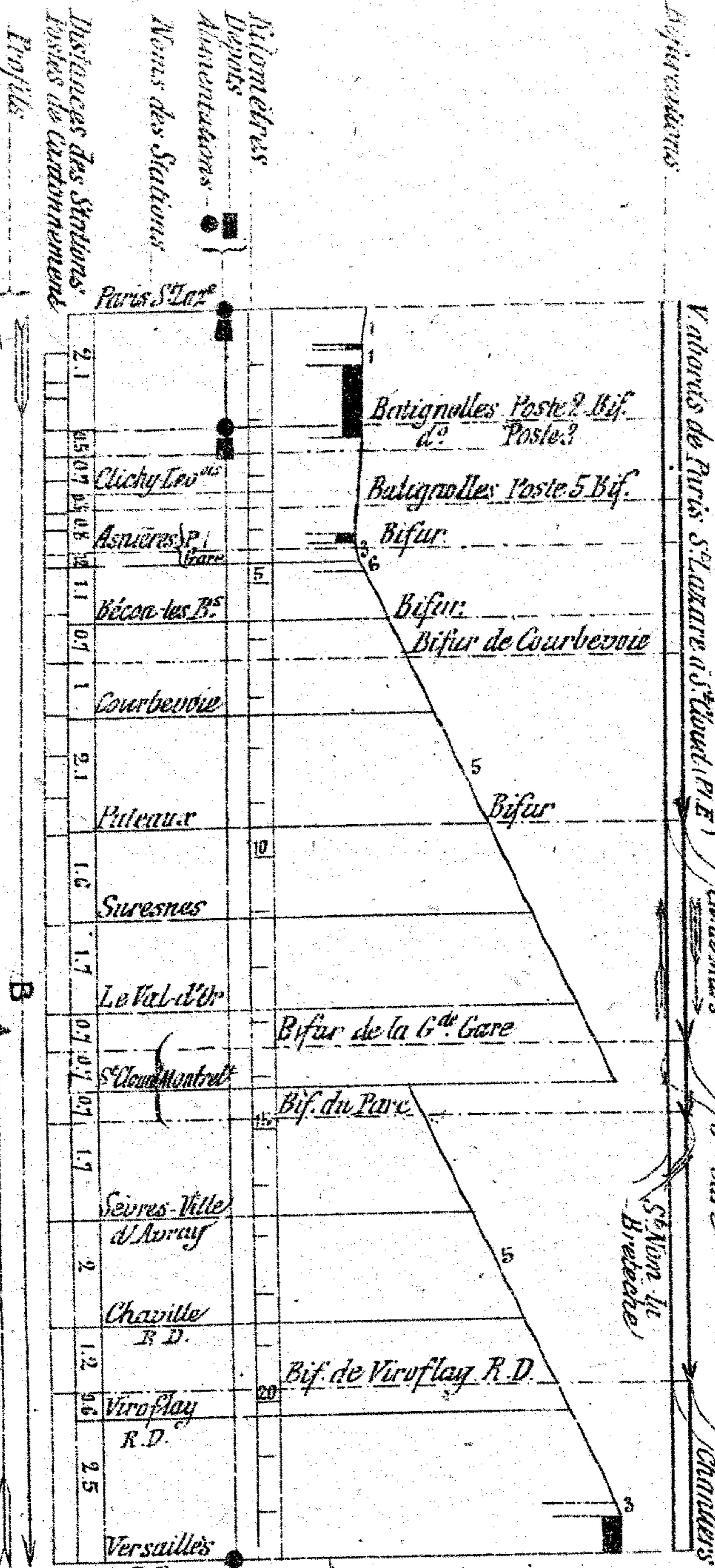
Ligne de Paris St. Lazare à Auteuil

Vabords de Courcelles-Levallois et de l'Av. H. Martin

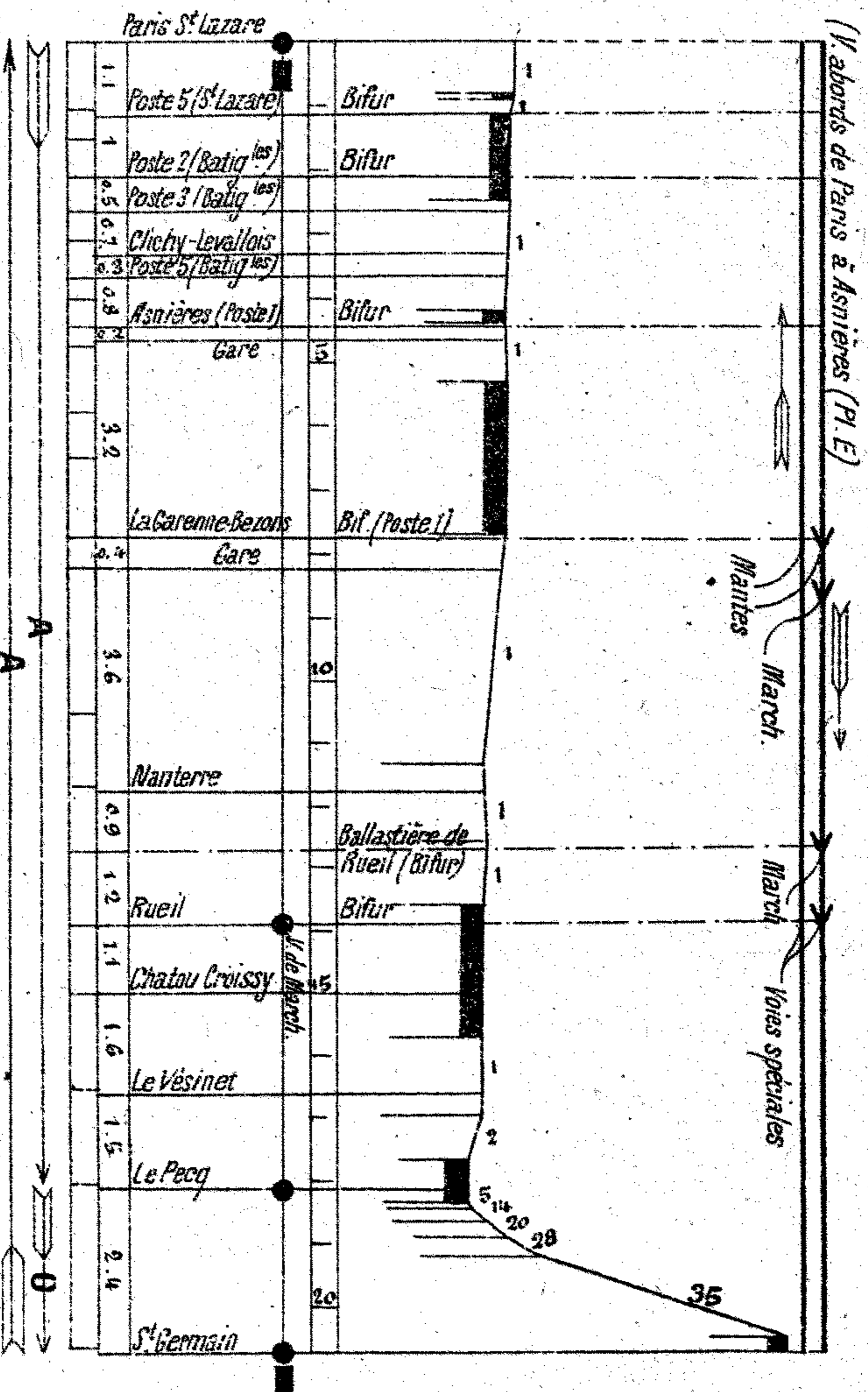
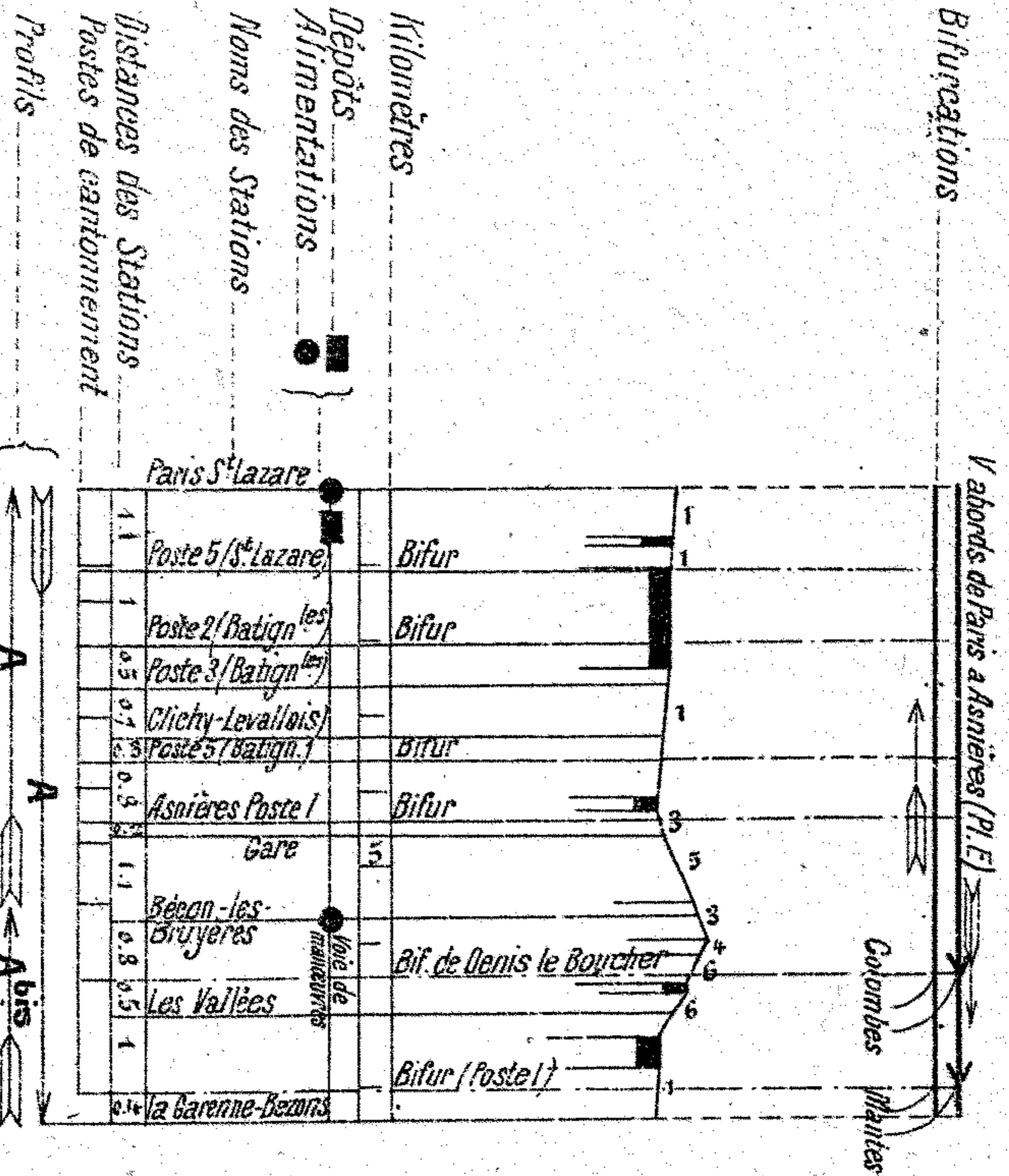


Ligne de Paris St. Lazare à Versailles (R.D) et à Versailles Ch. tiers

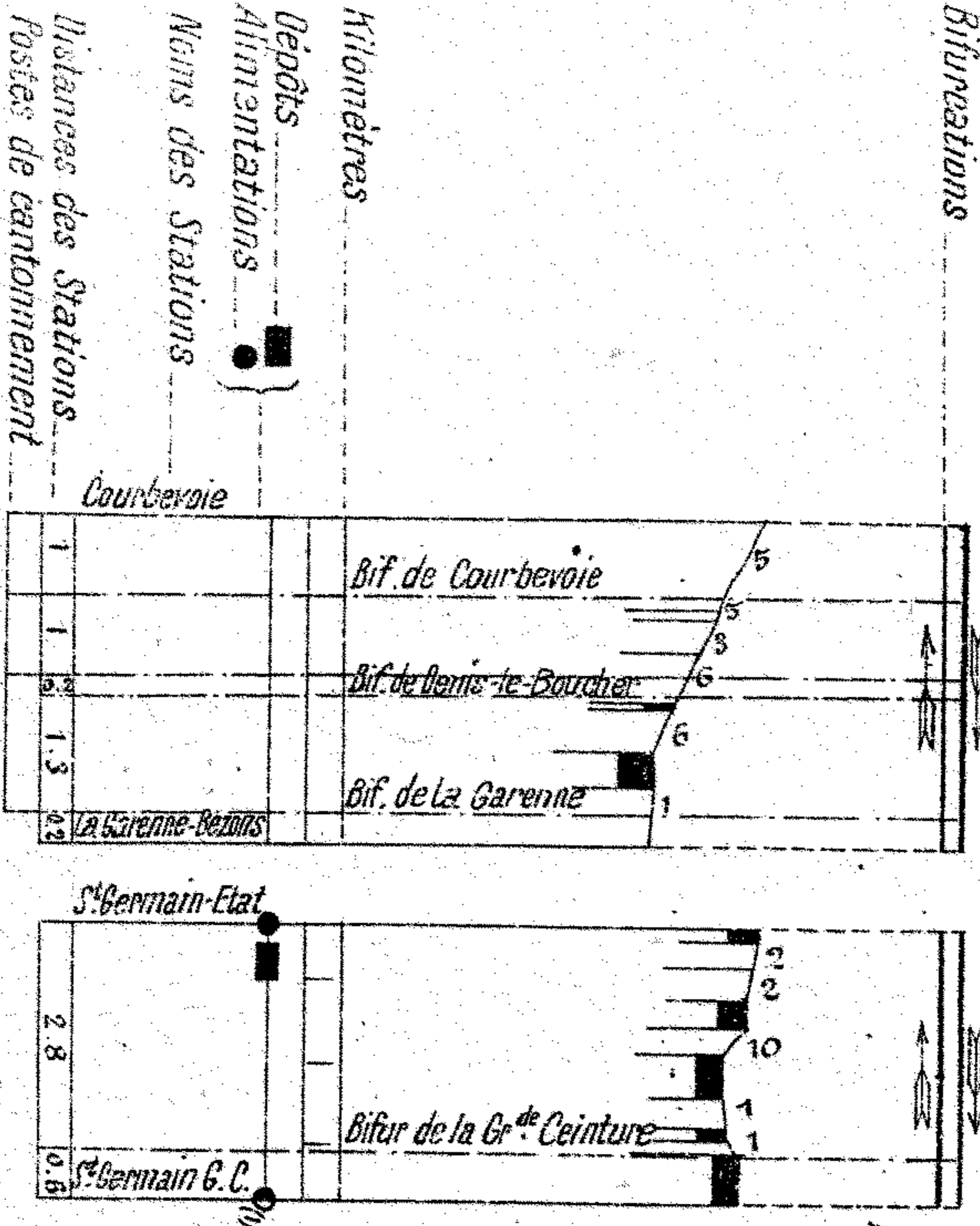
P1. B




Lignes de Paris à la Garenne - Bezons et à St Germain (Etat)



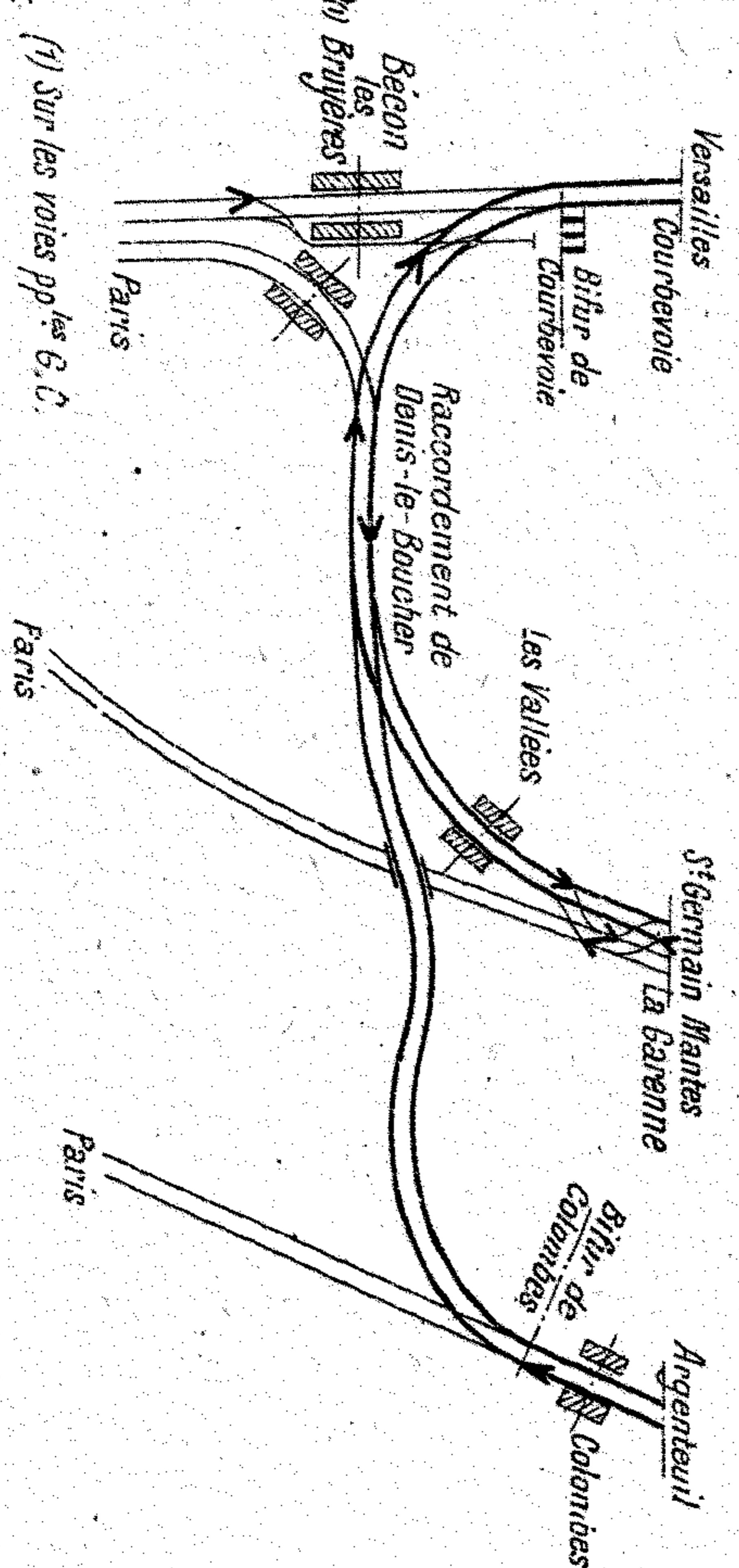
Racc^{nt} de Courbevoie à La Garenne Bezons à St.Germain (Etat) (Gr.C)




Racc^{nt} de St.Germain (Etat) à St.Germain (G^{de} Ceinture)




Raccor^{nt} de Courbevoie à la Garenne-Bezons et à Colombes



Racc^{nt} de Courbevoie à Colombes

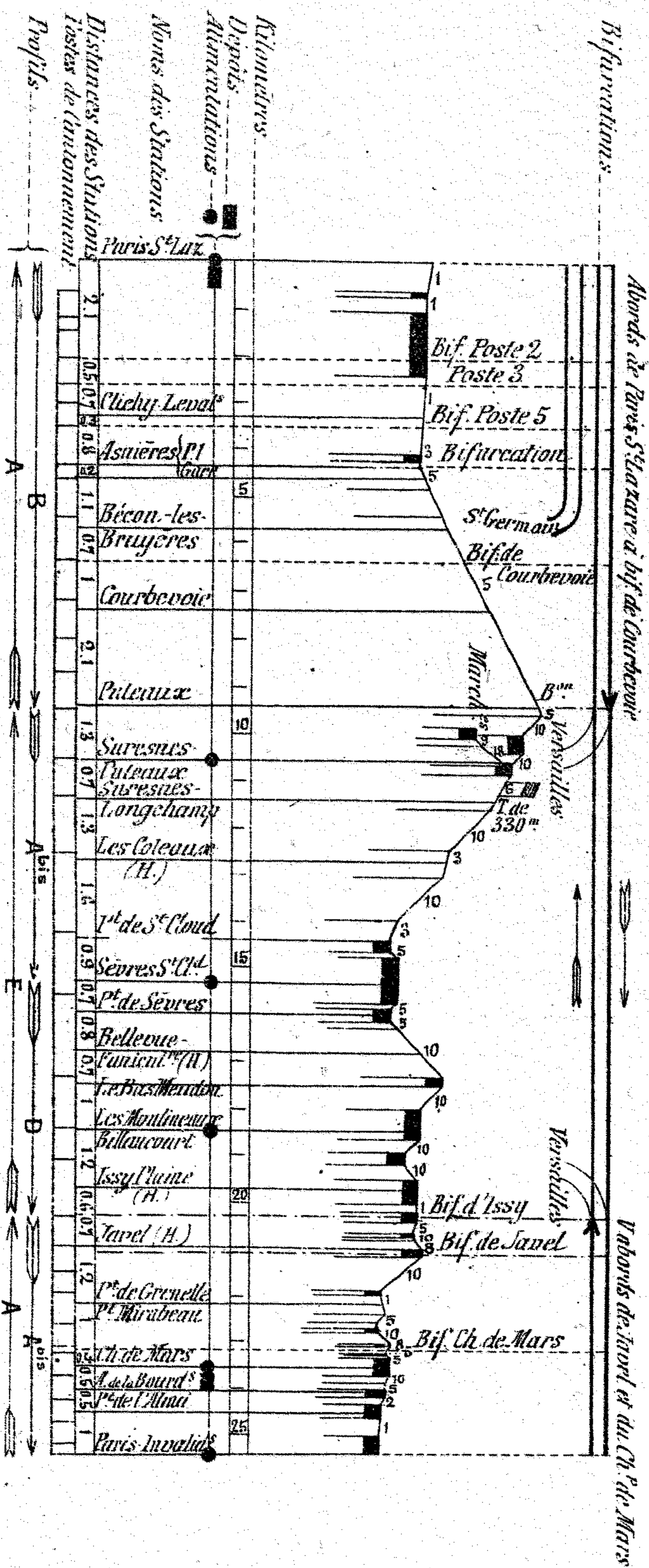


Bifurcations
 Kilomètres
 Dépôts
 Alimentations
 Neims des Stations
 Distances des Stations
 Postes de cantonnement
 Profils

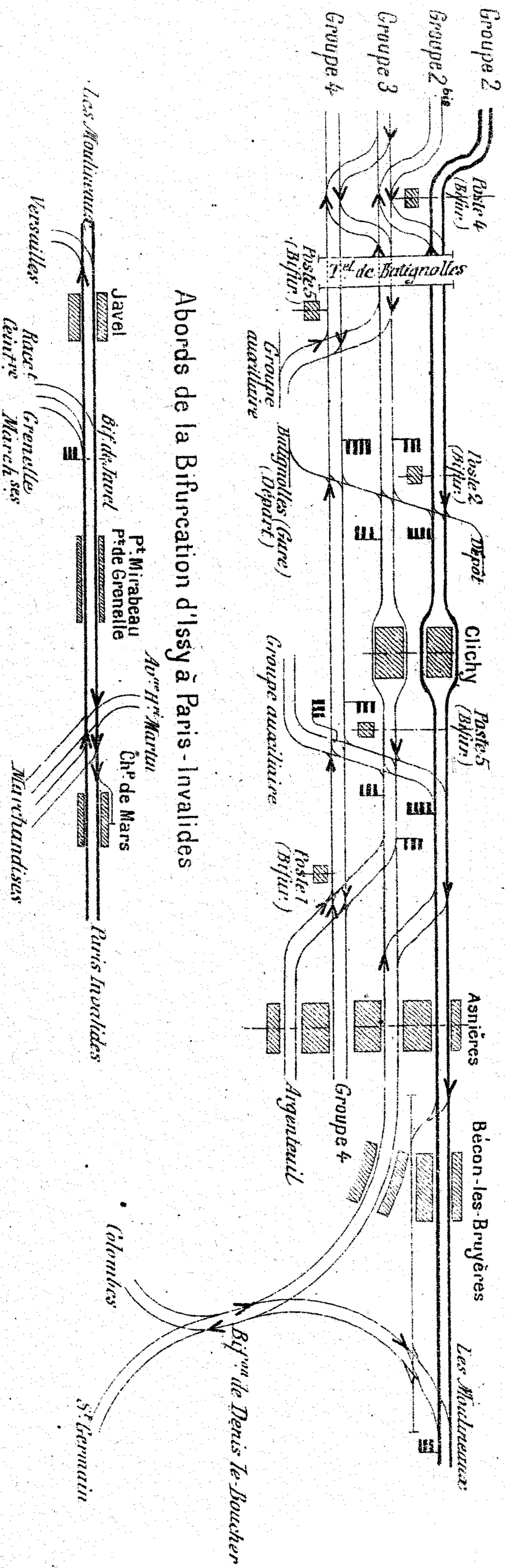


(1) Sur les voies pp^{les} G.C.

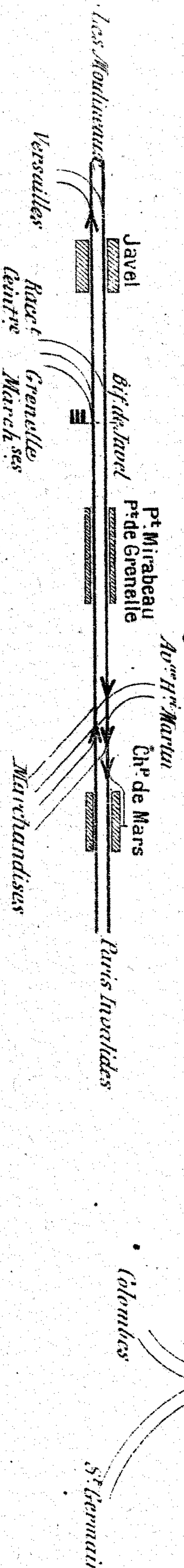
Paris S. L. à P. Invalides (par les Moulinaux)



Abords de Paris-Lazare à la Bifurcation de Courbevoie



Abords de la Bifurcation d'Issy à Paris - Invalides


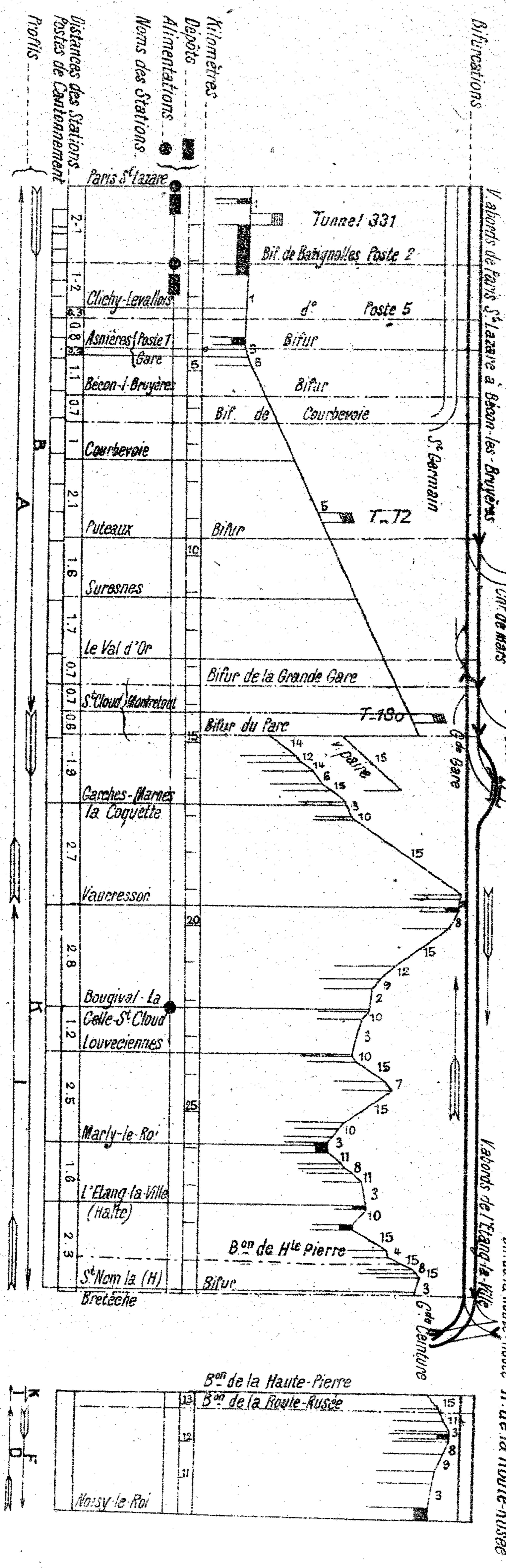


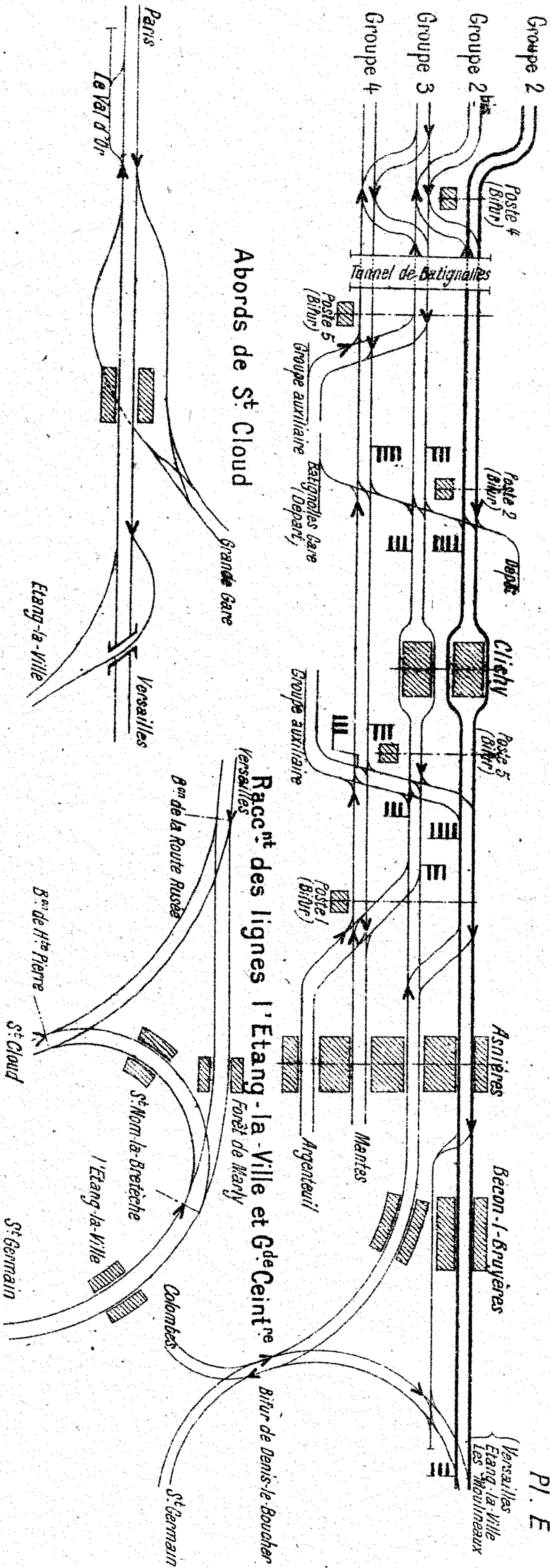
Bifurc. de Denis Le-Boucher.

Colombes

St Germain

Ligne de Paris - St Lazare à St Nom-la-Bretèche



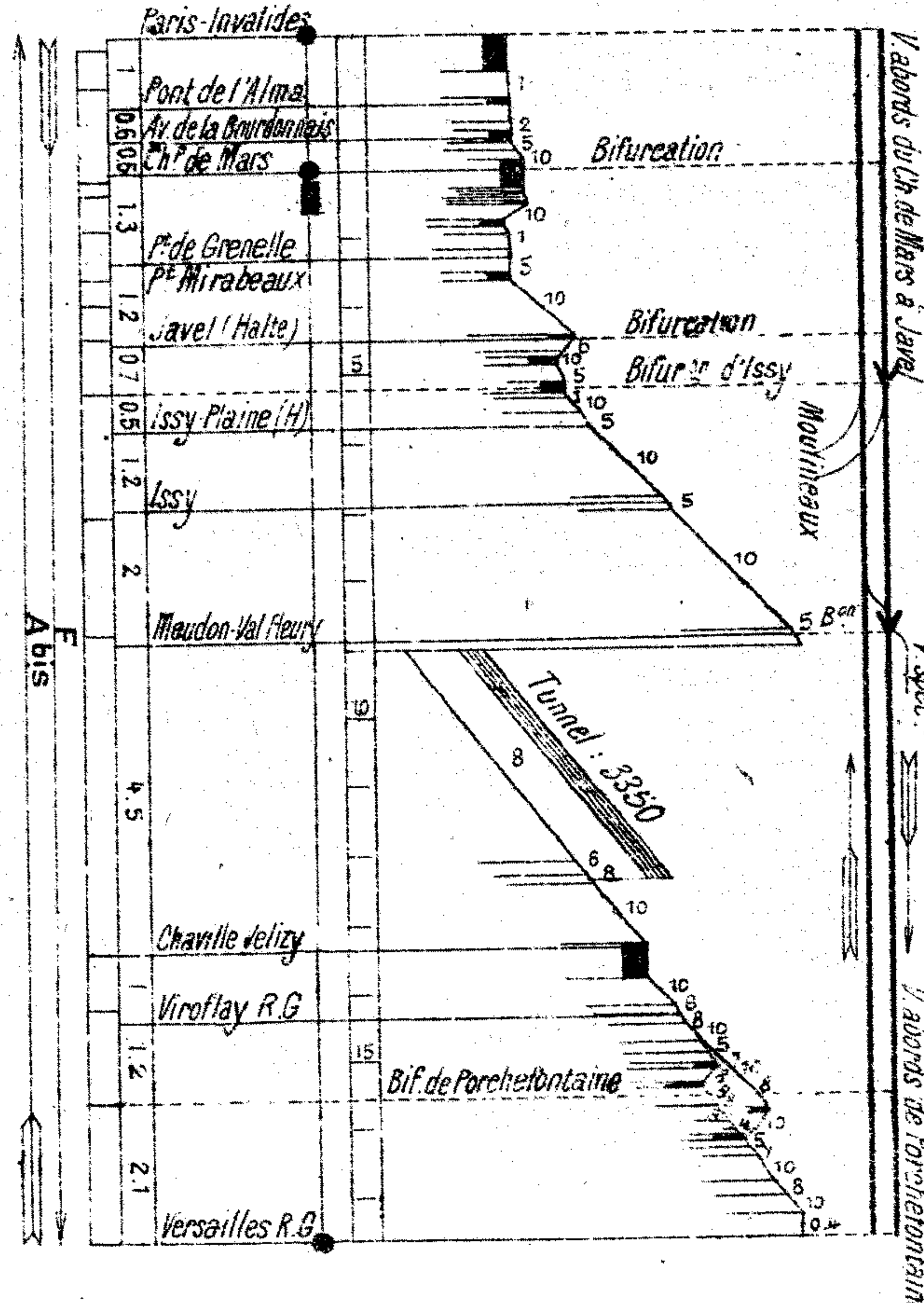
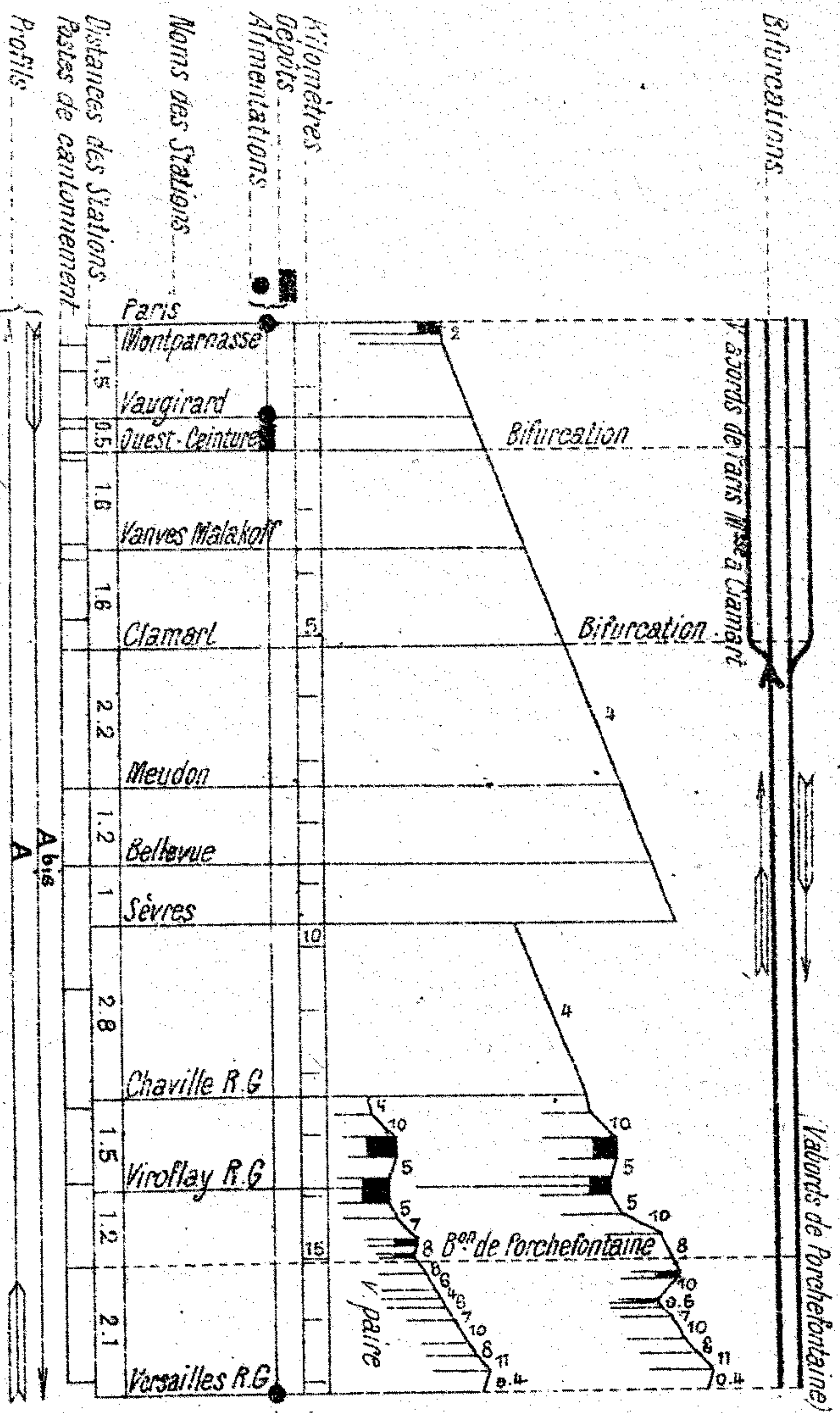


Abords de St Cloud

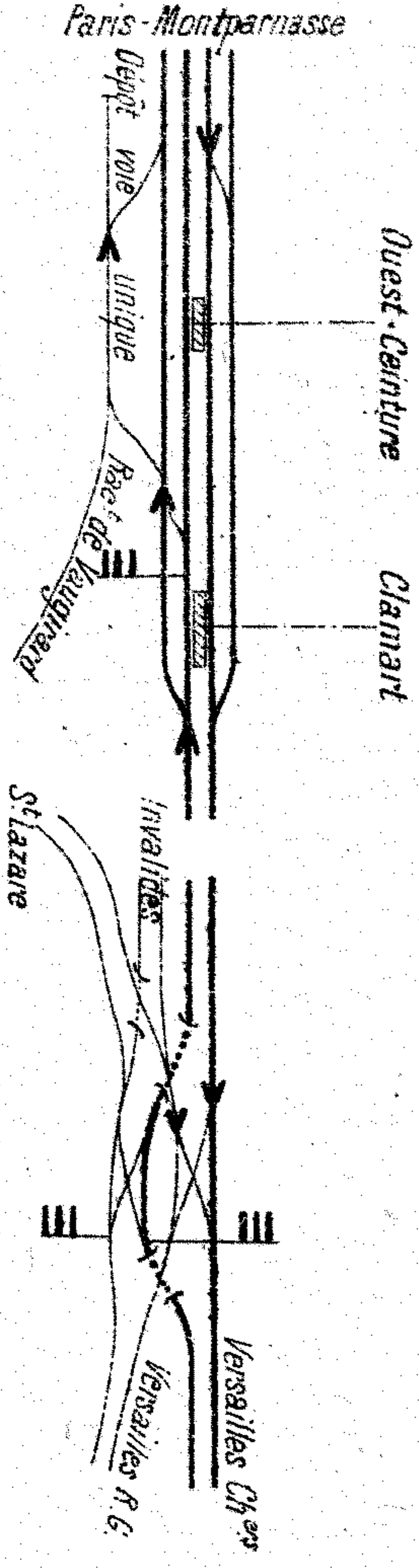
Raccnt des lignes l'Etang-la-Ville et Gde Ceinture

Paris (Montparnasse) à Versailles (R.G.)

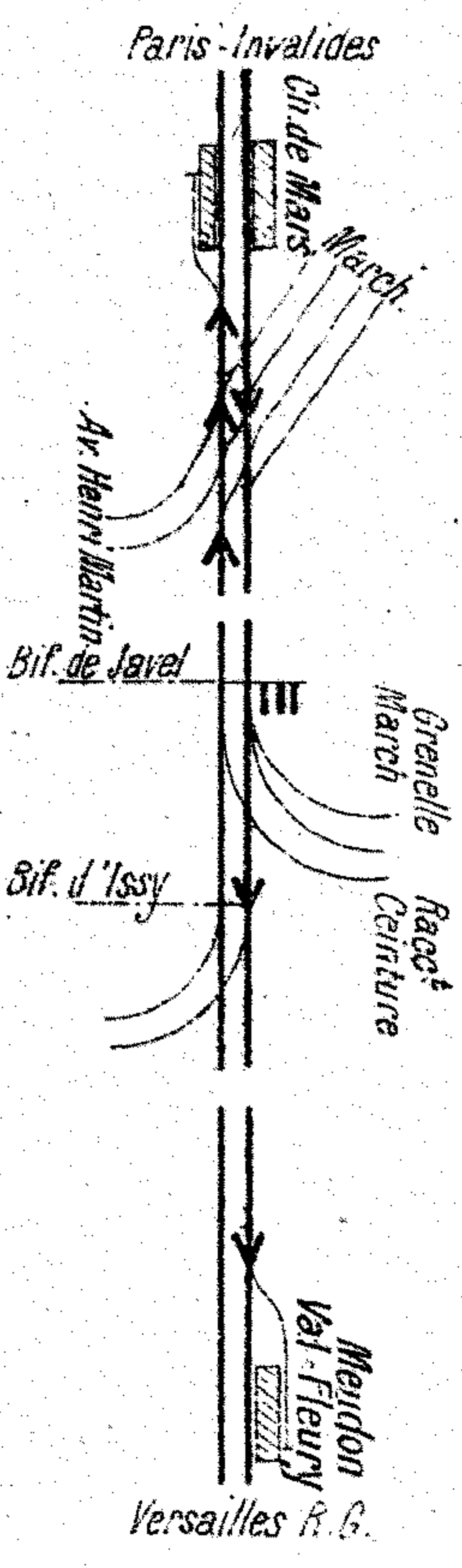
Paris-Invalides à Versailles (R.G.)

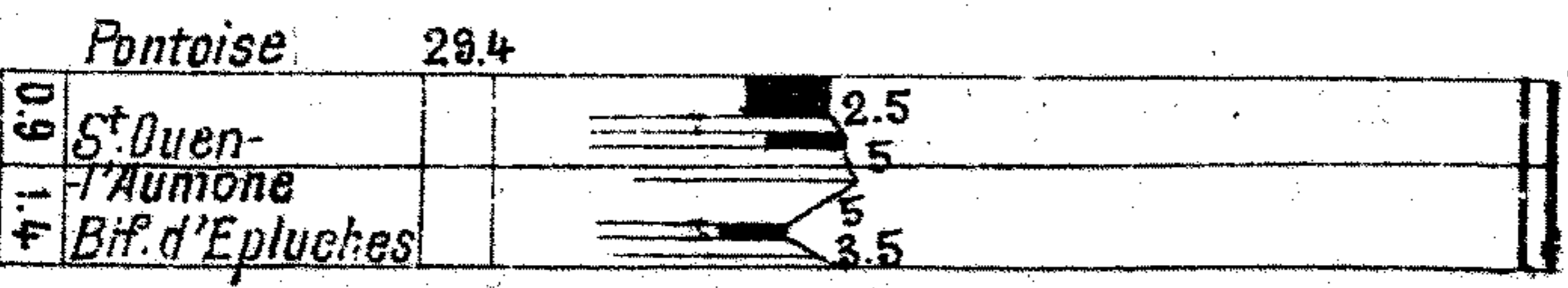
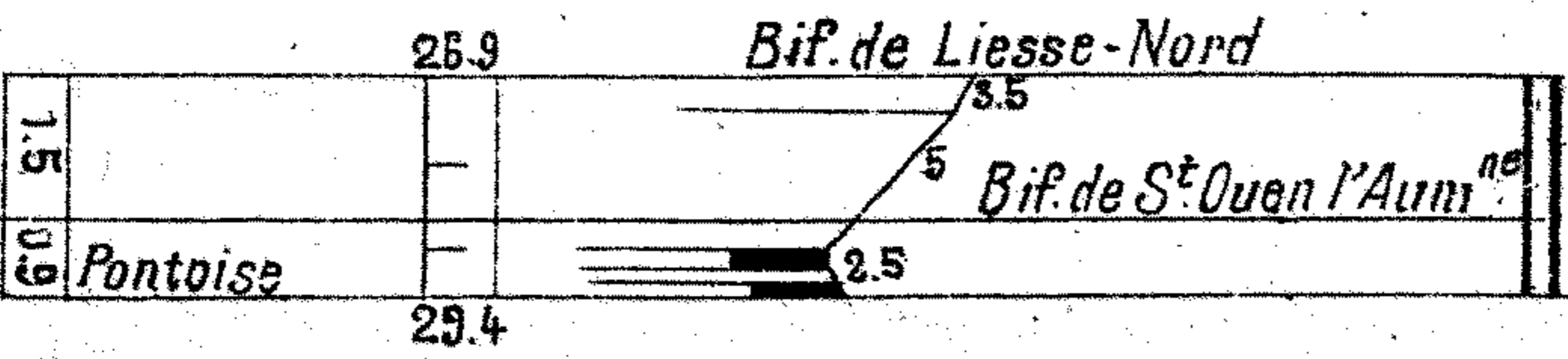
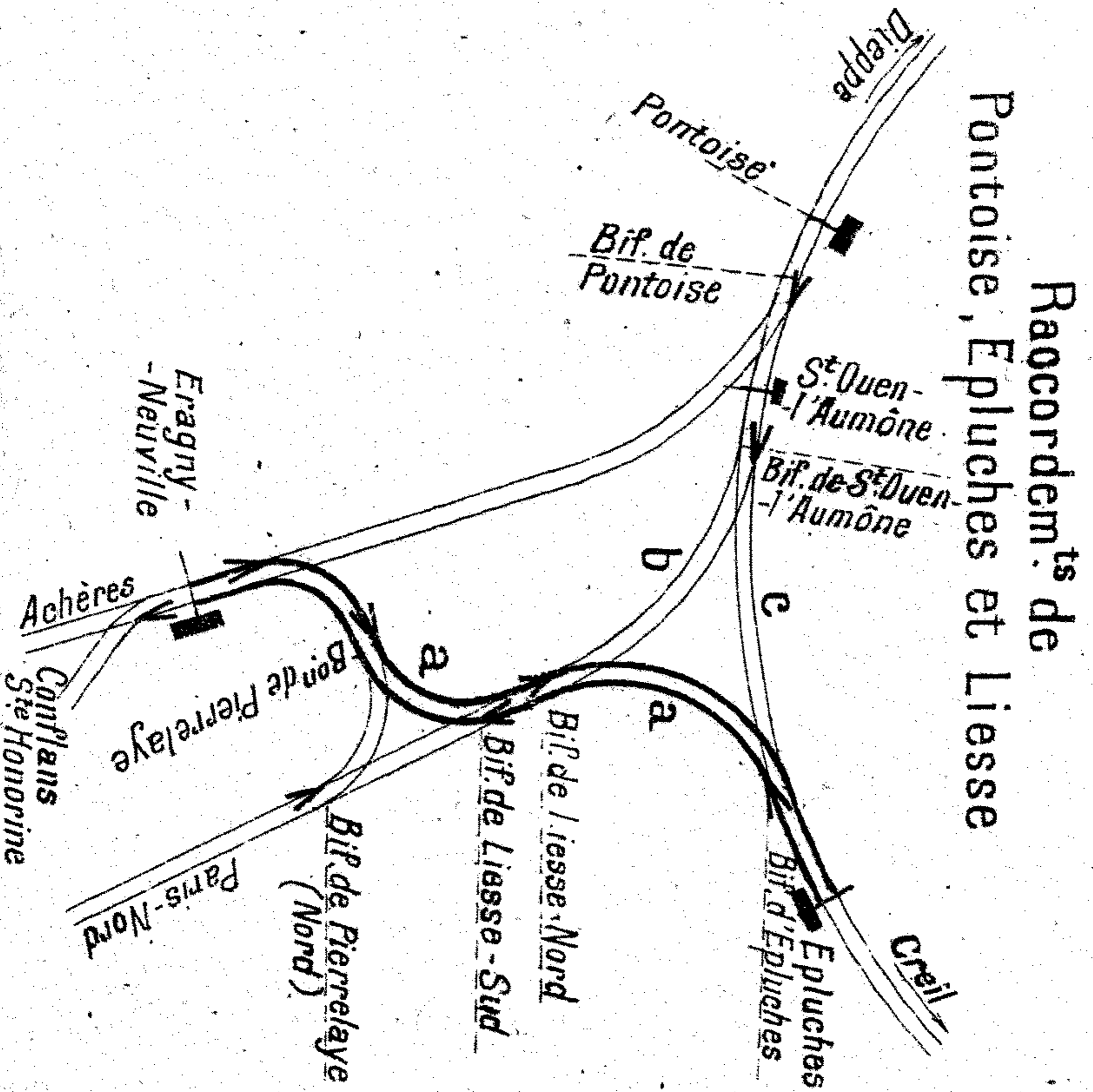
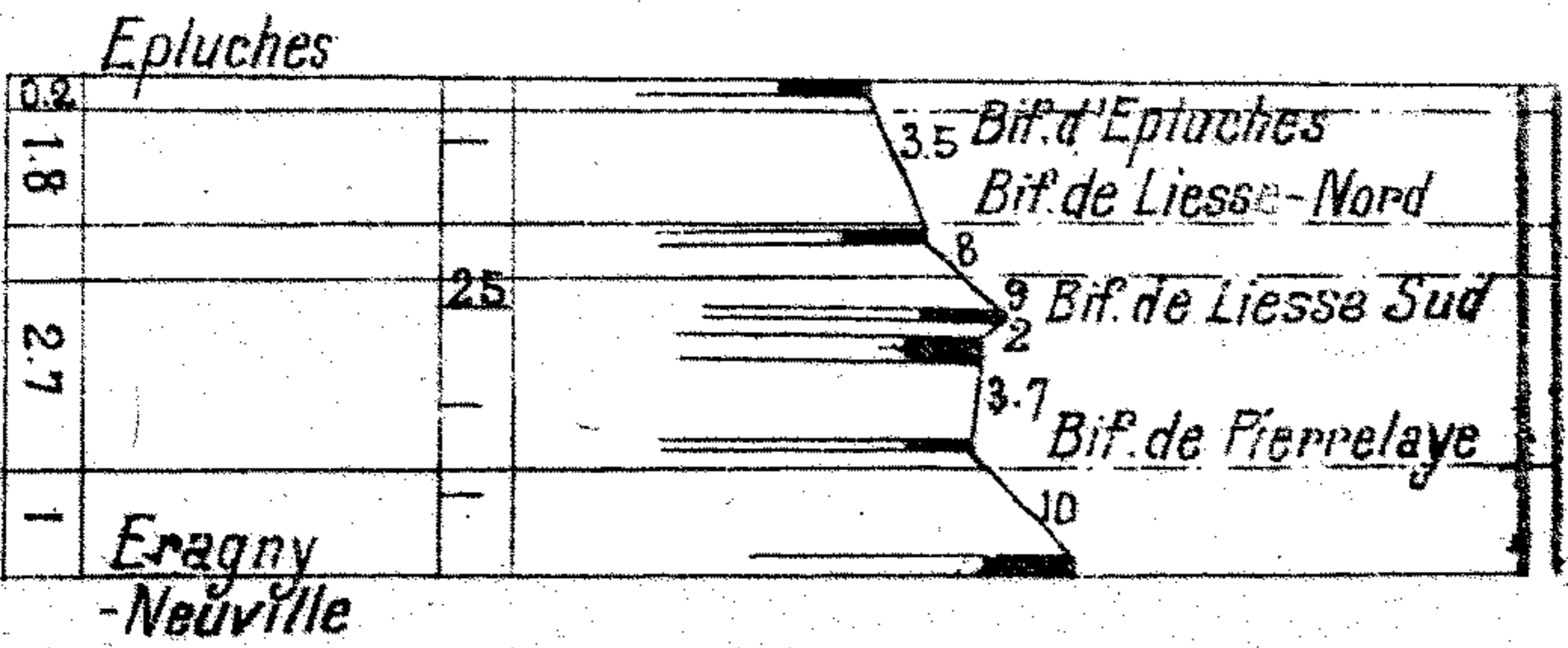


Abords de Paris - Montparnasse à Porchefontaine

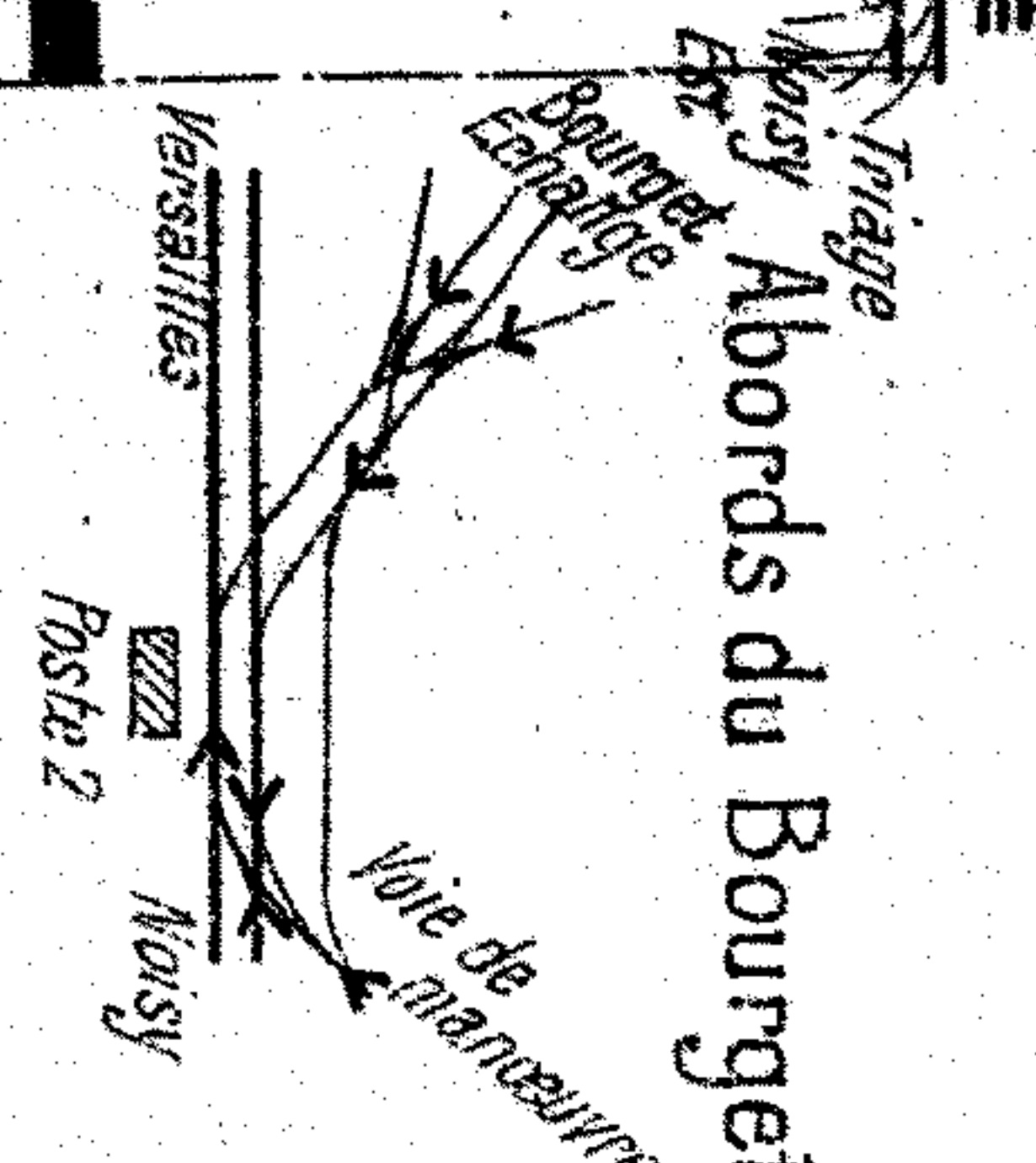
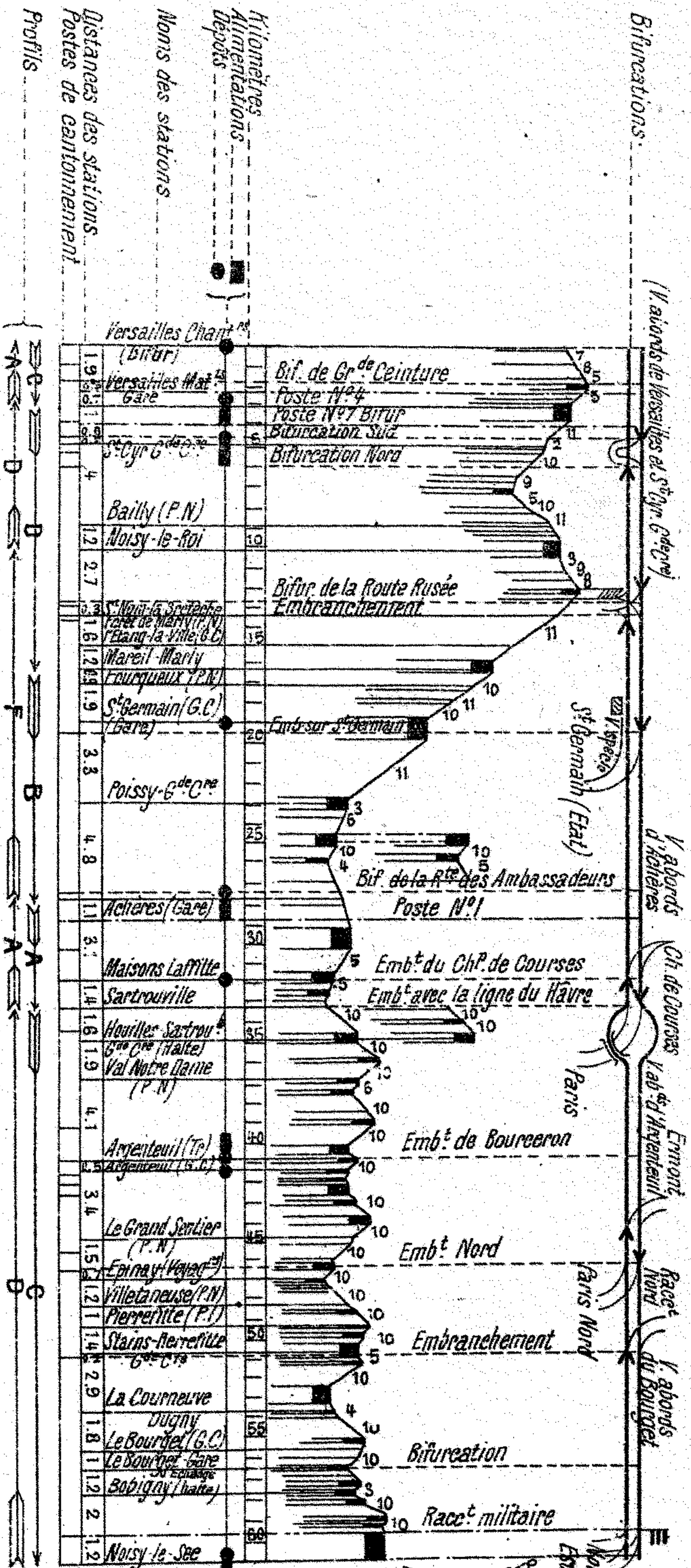


Abords du Ch. de Mars à Meudon Val-Fleury

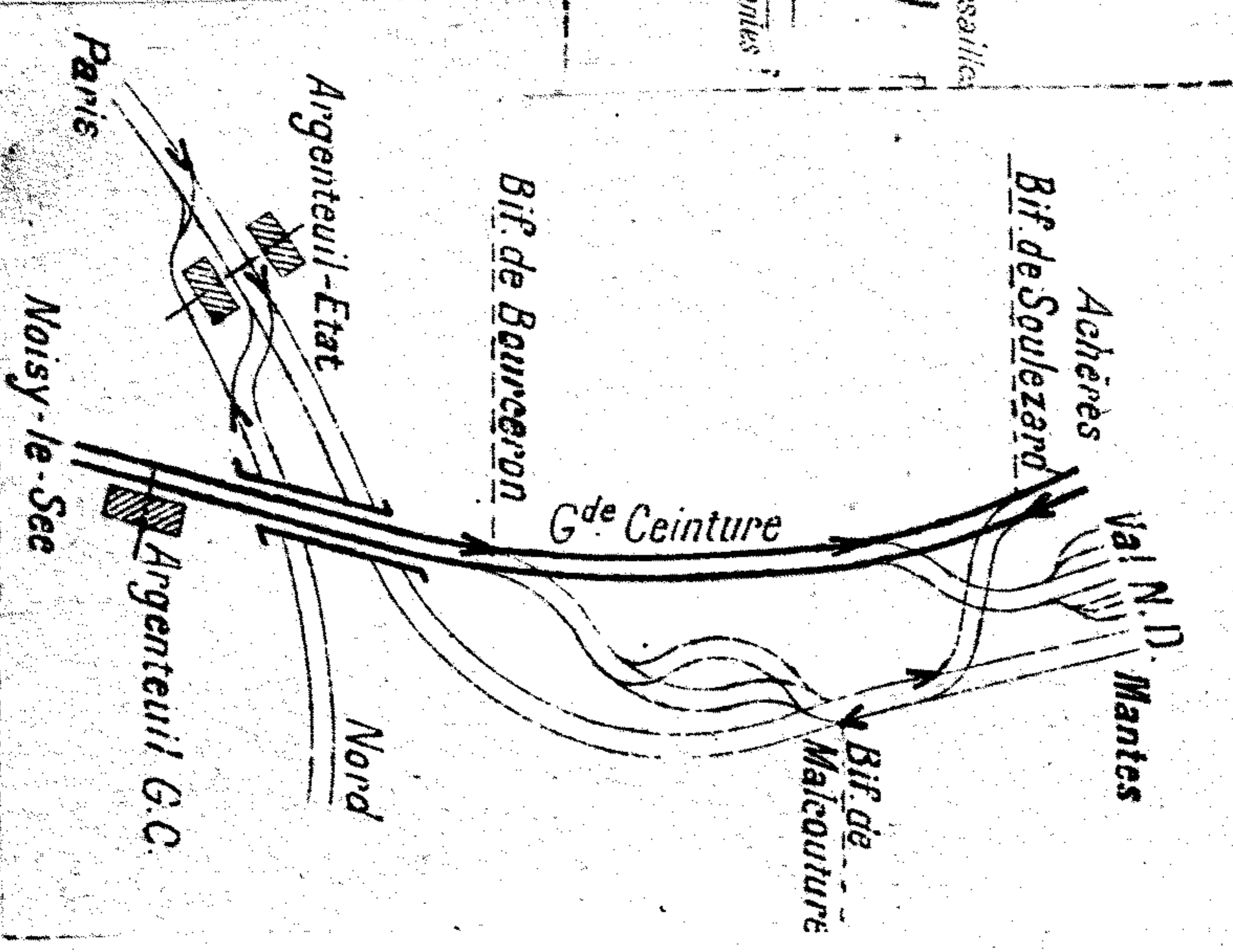




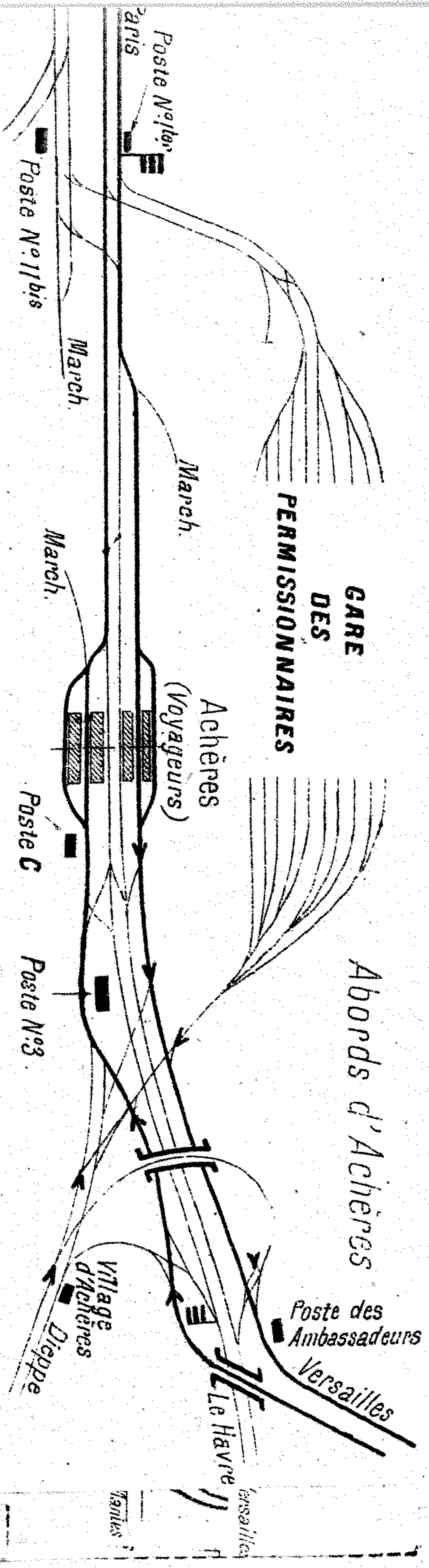
Grande Ceinture (Section de Versailles Chantiers à Noisy-le-Sec)



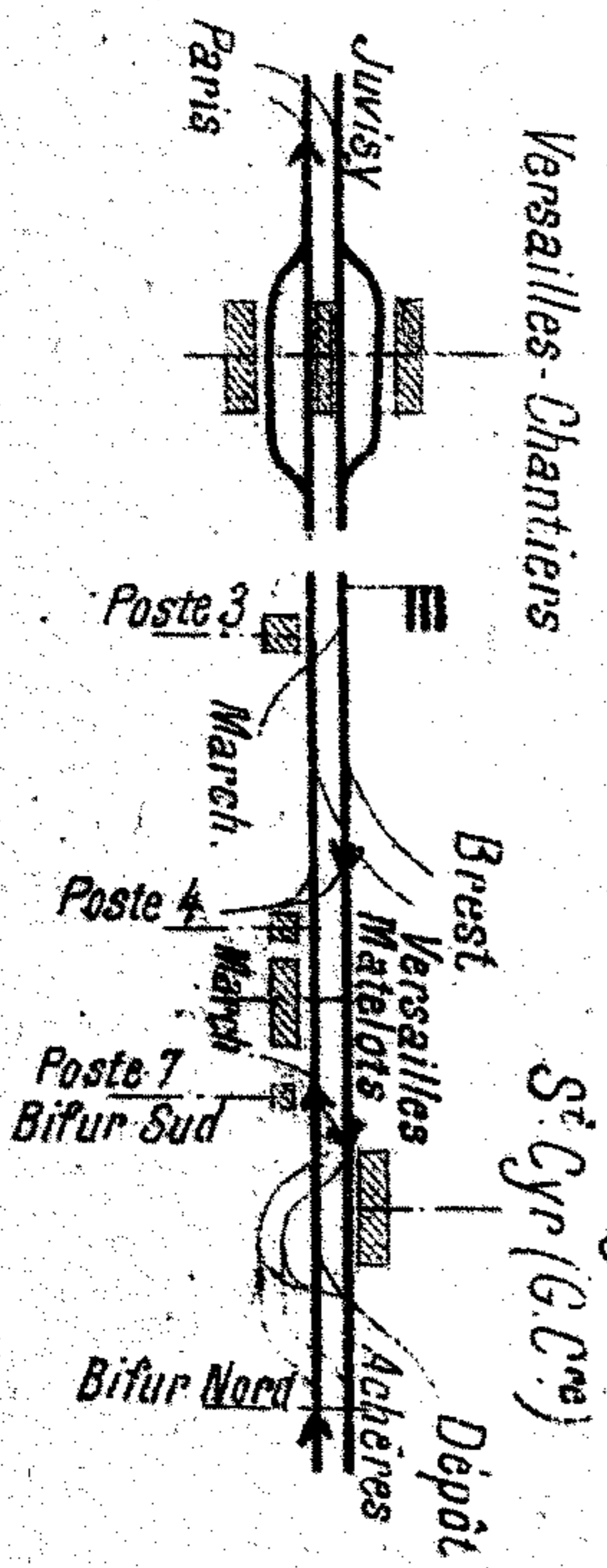
Abords d'Argenteuil



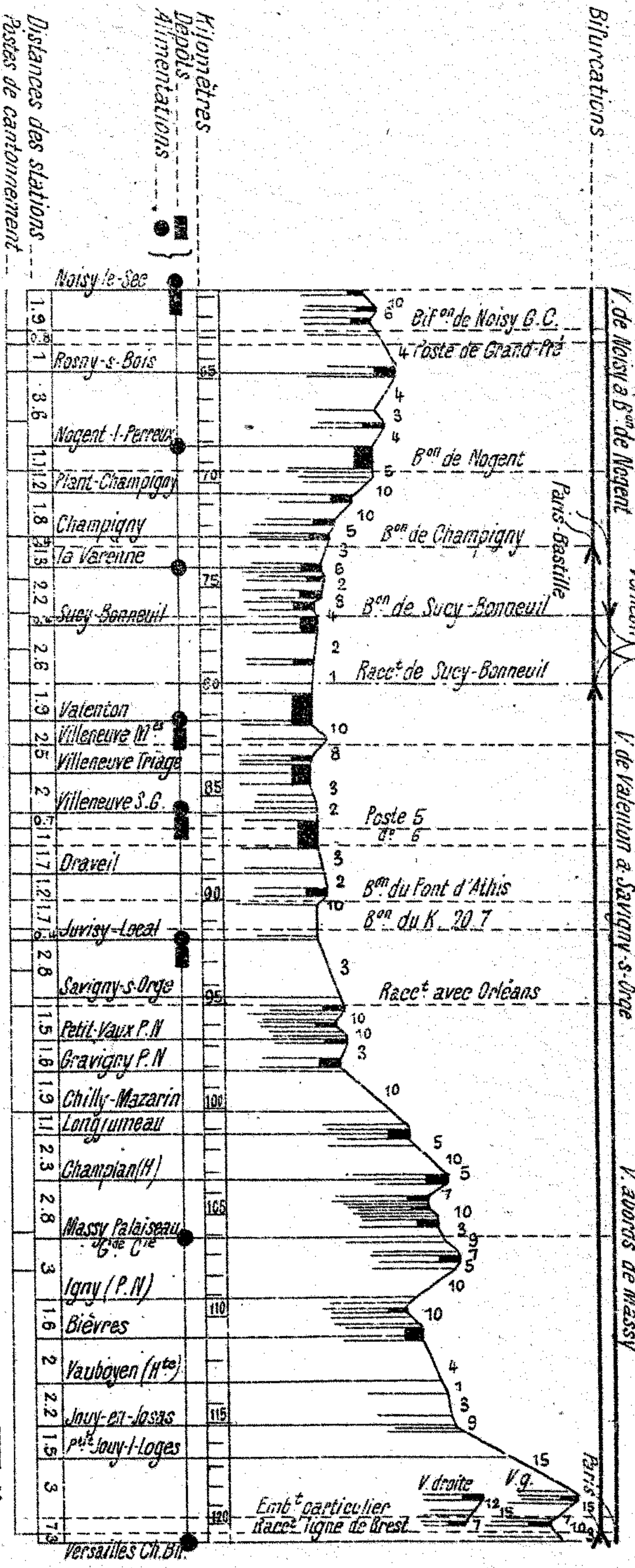
Abords d'Achères



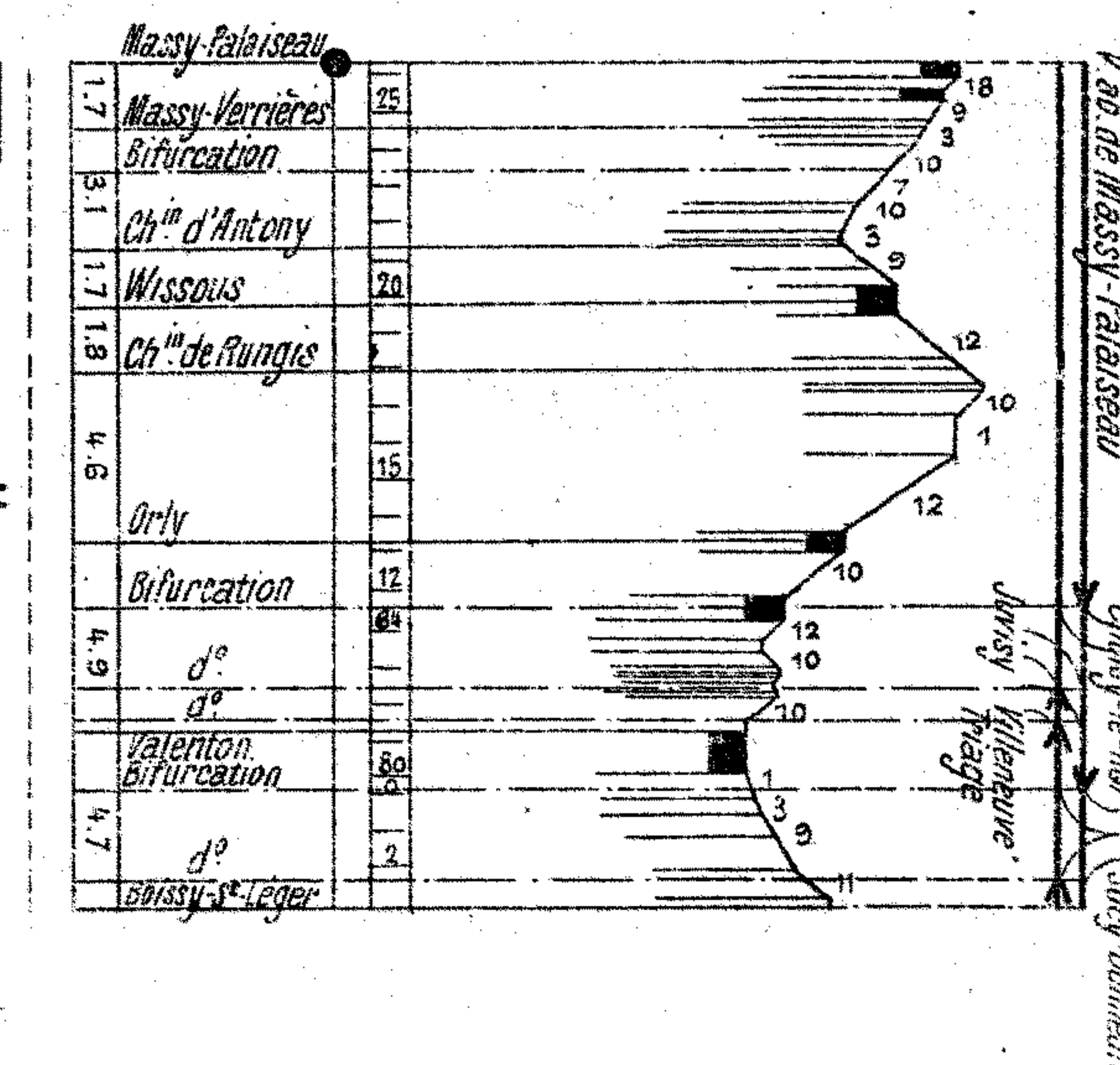
Abords de Versailles et St Cyr (G.C.)



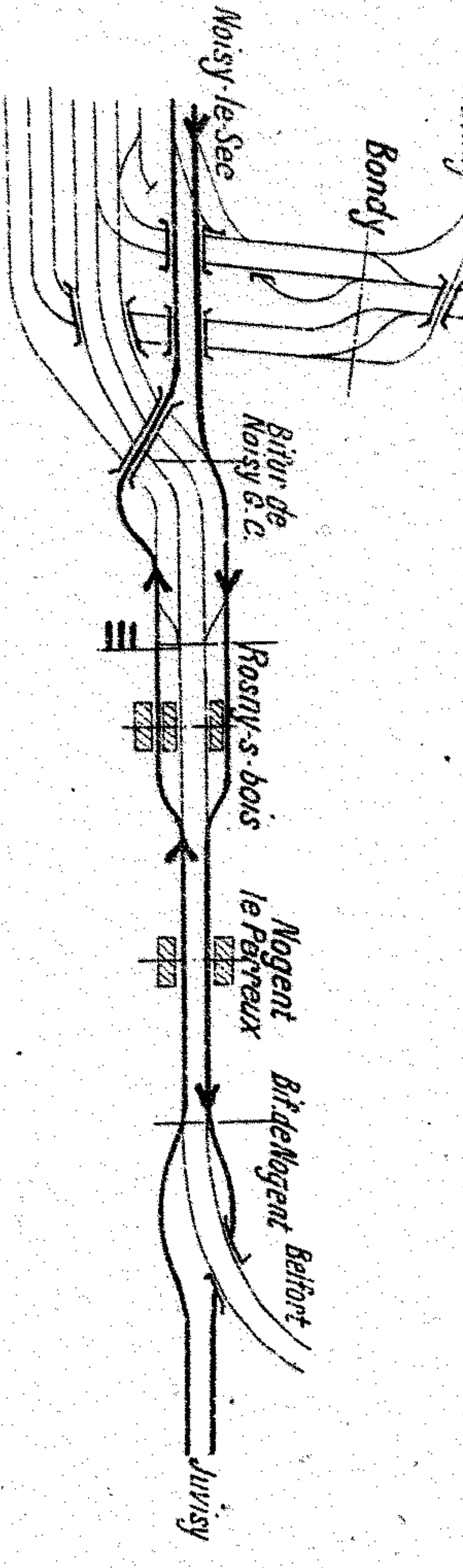
Grande Ceinture (Section de Noisy-le-Sec à Versailles Chantiers)



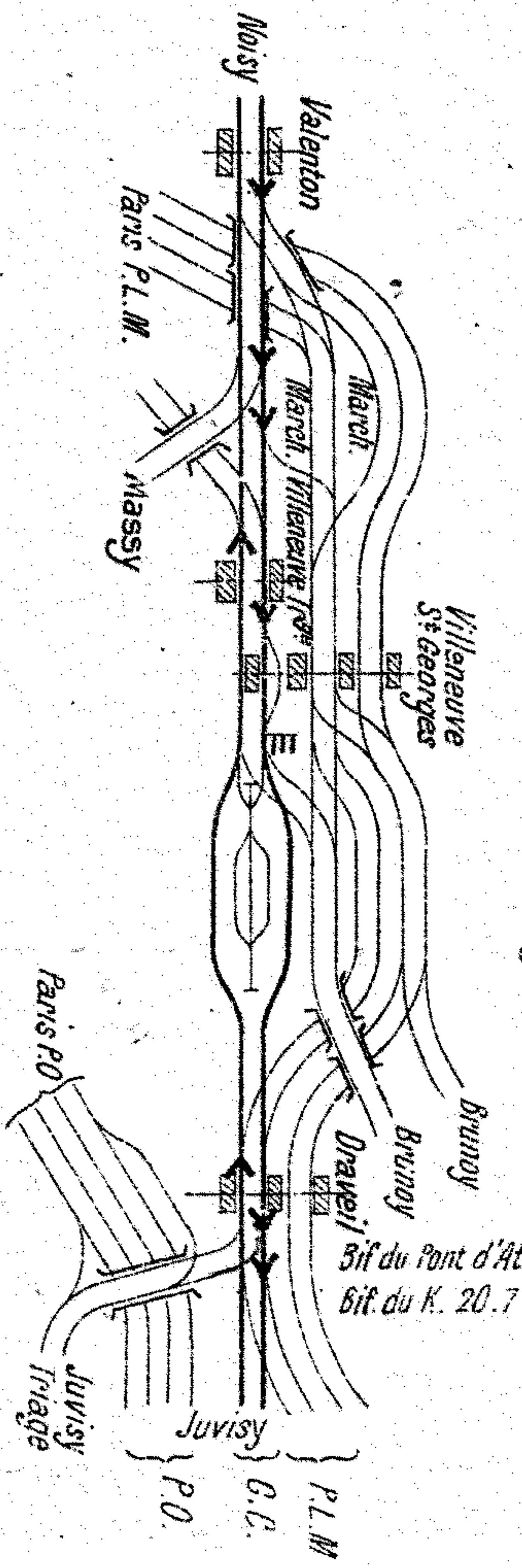
Son de Massy-Palaiseau à Boissy St Leger



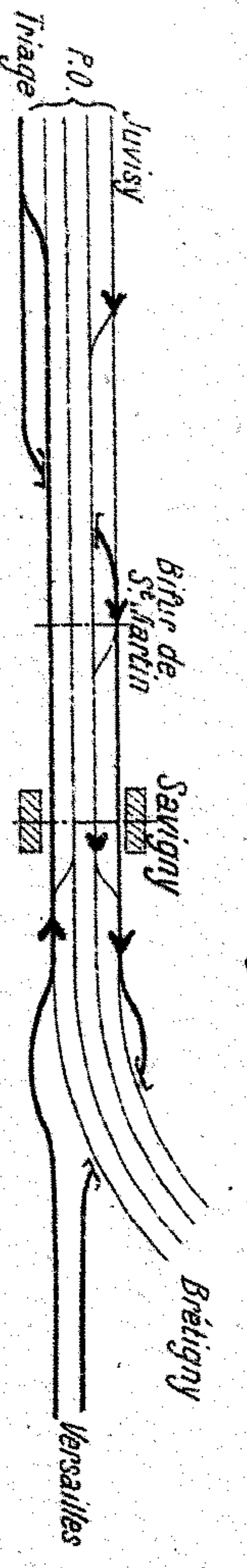
Abords de Noisy à la Bifur de Nogent



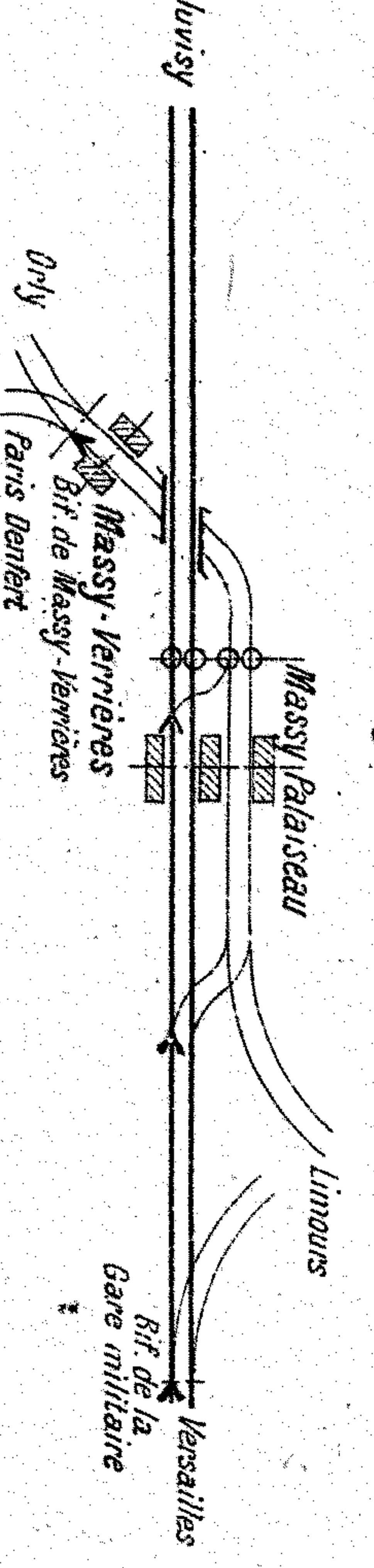
Abords de Valenton à Juvisy



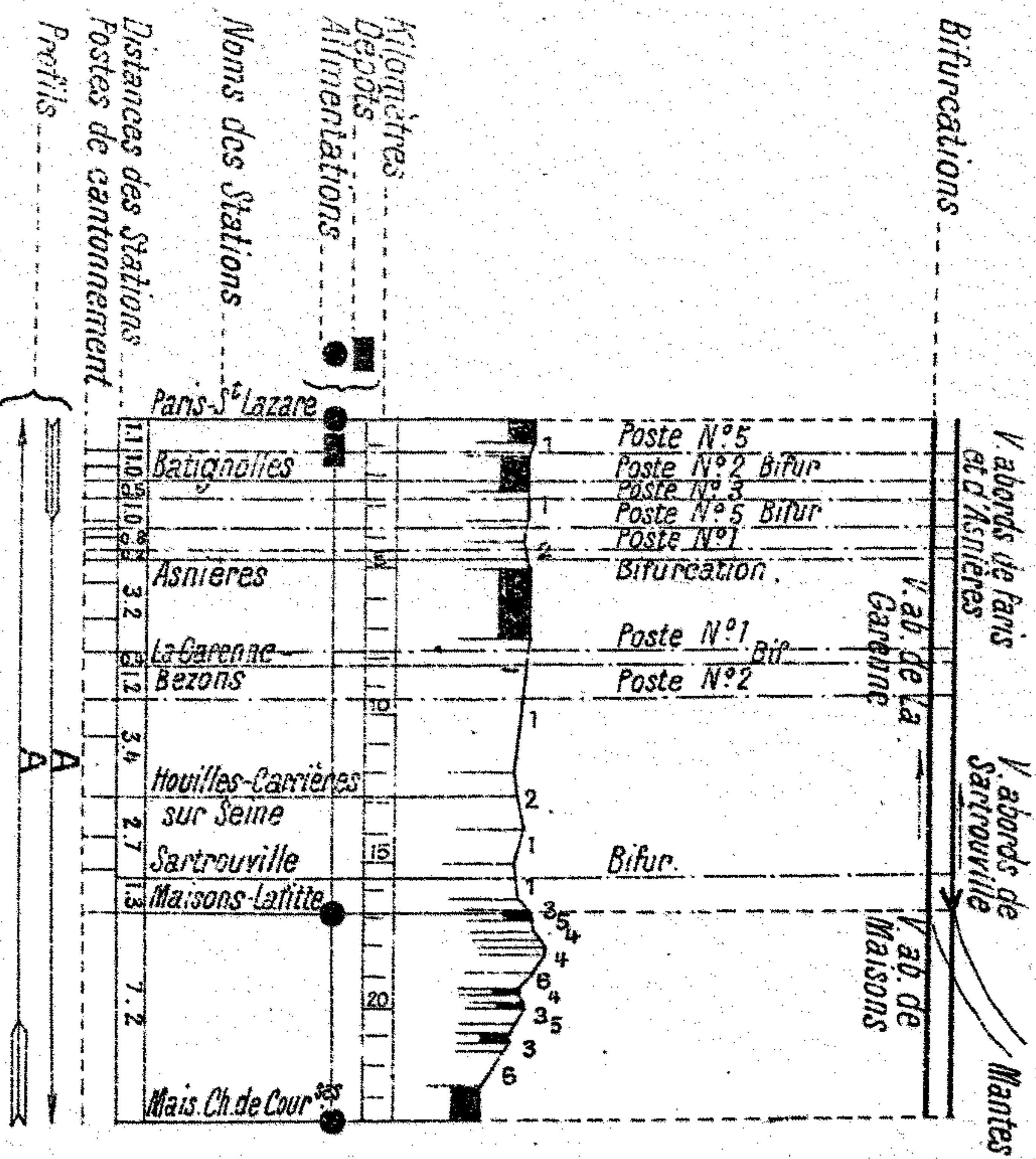
Abords de Juvisy à Savigny (Bifur)




Abords de Massy - Palaiseau



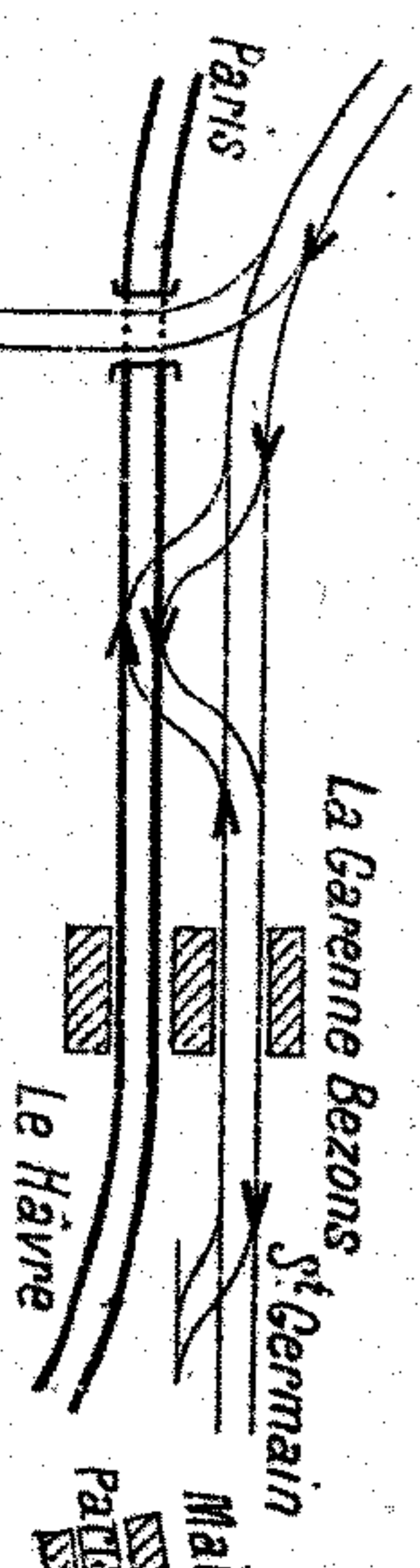
Paris-S.L. à Maisons-Ch^e de Courses



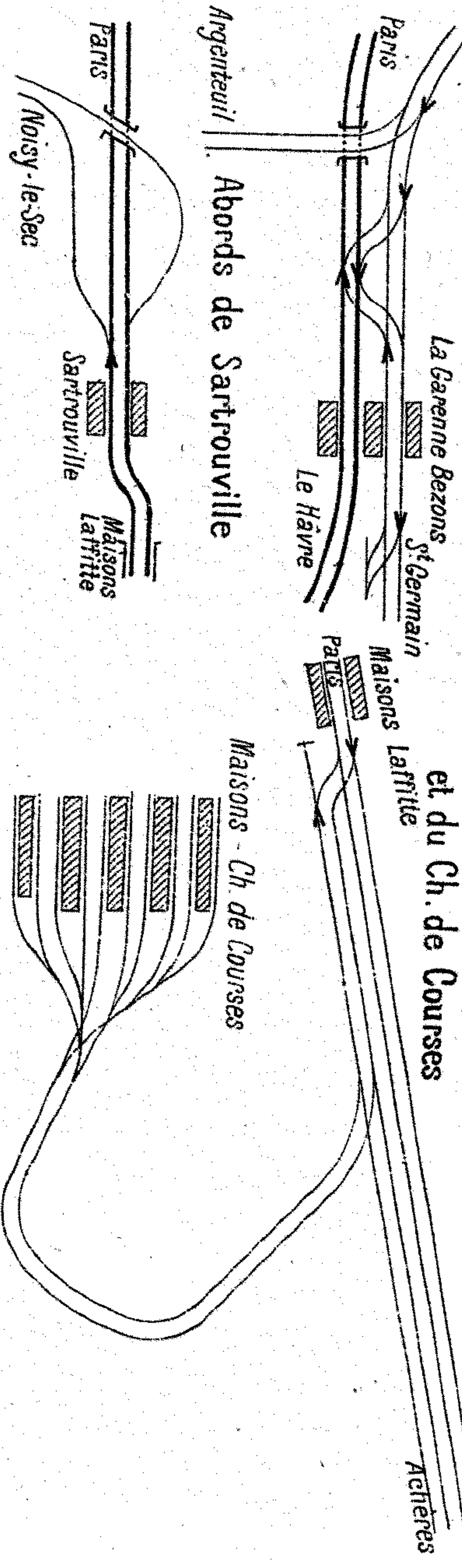
Abords de Paris et d'Asnières



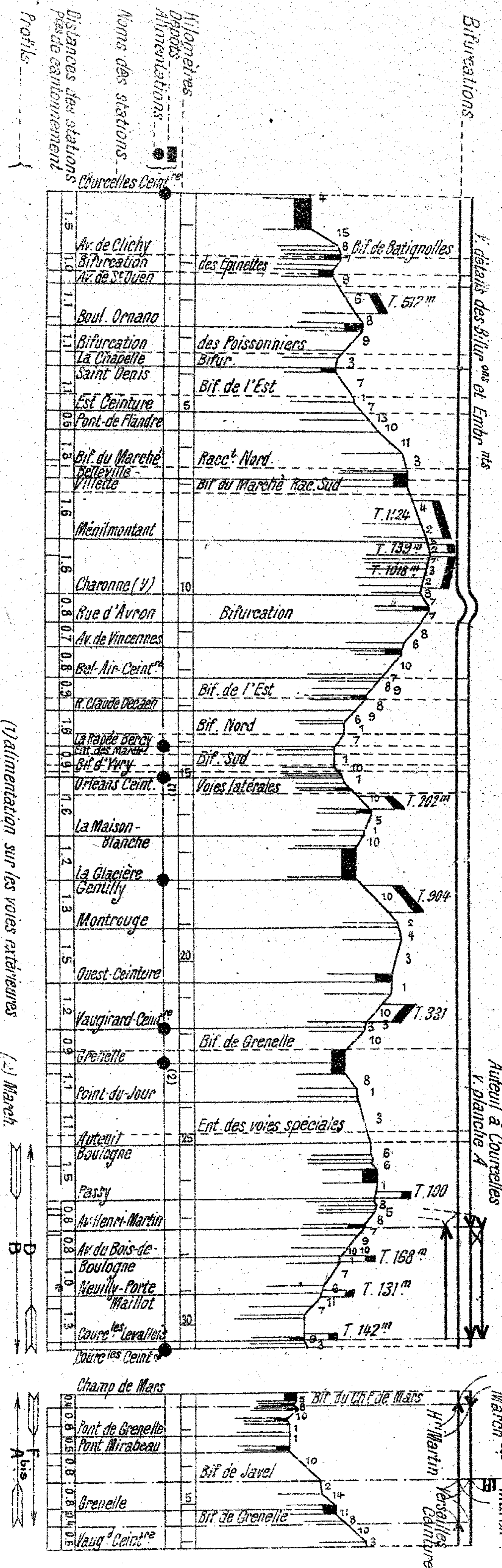
Abords de La Garenne-Bezons



Abords de Maisons-Lafitte et du Ch. de Courses



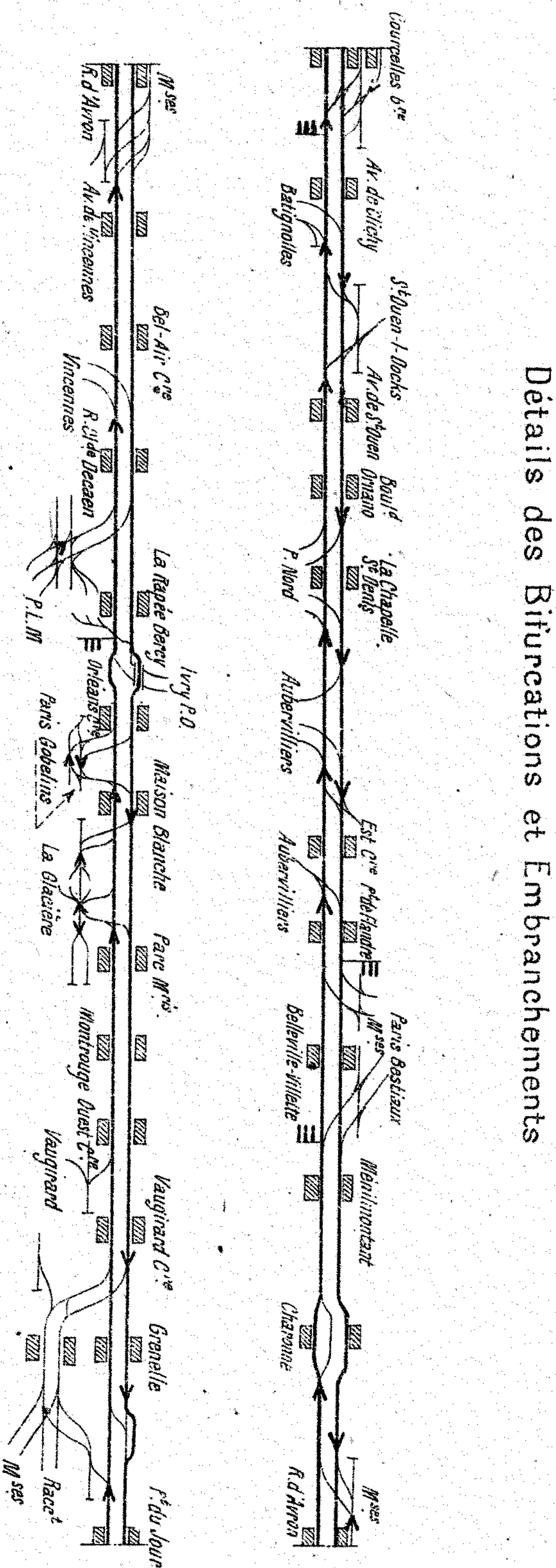
Petite Ceinture



R^t de Batignolles

Bifurcations

Détails des Bifurcations et Embranchements



Alimentaires
 Départs
 Noms des stations
 Distances des stations
 Postes de cantonnement
 Profils

