






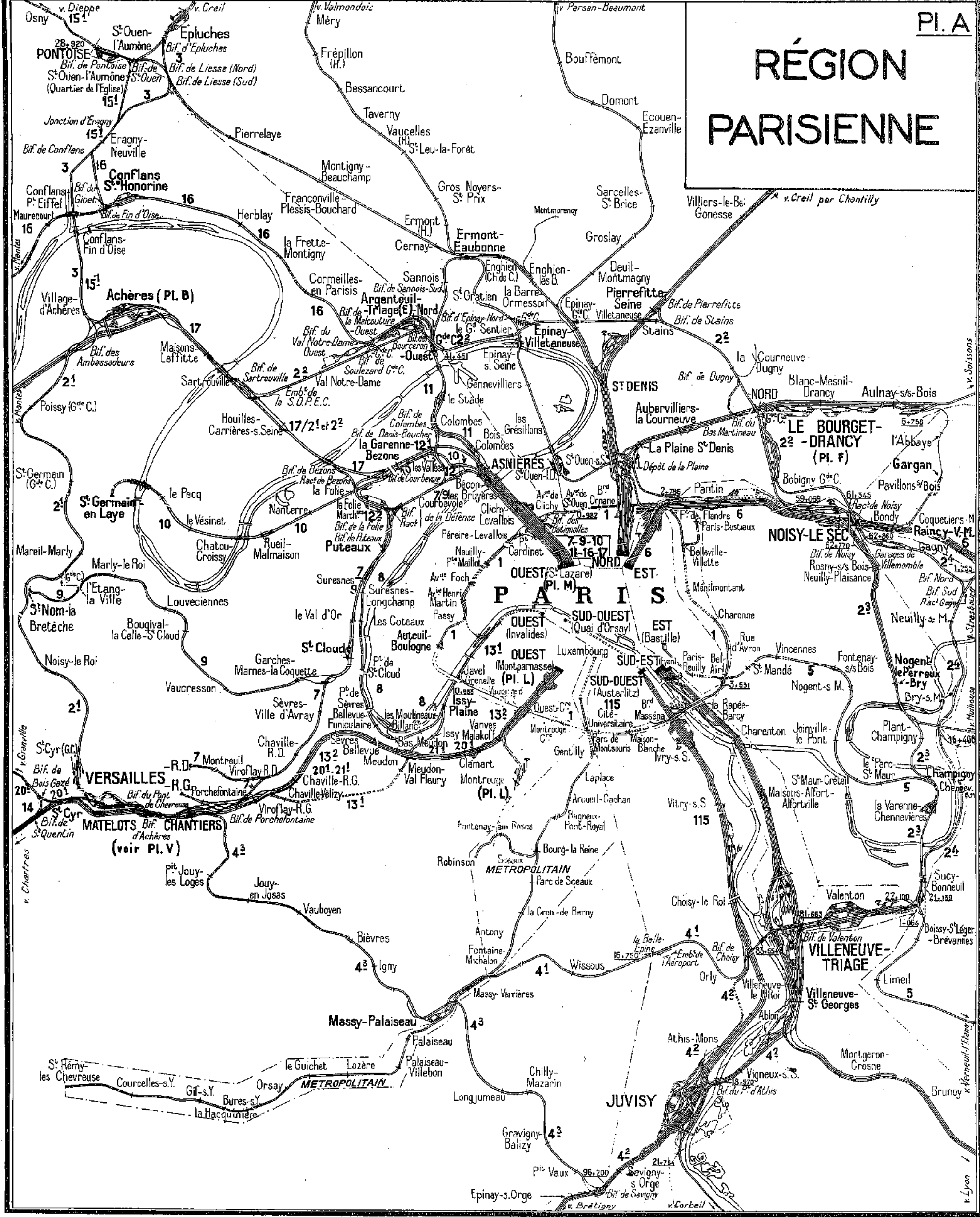
# REGION DE L'OUEST

## — LEGENDE —

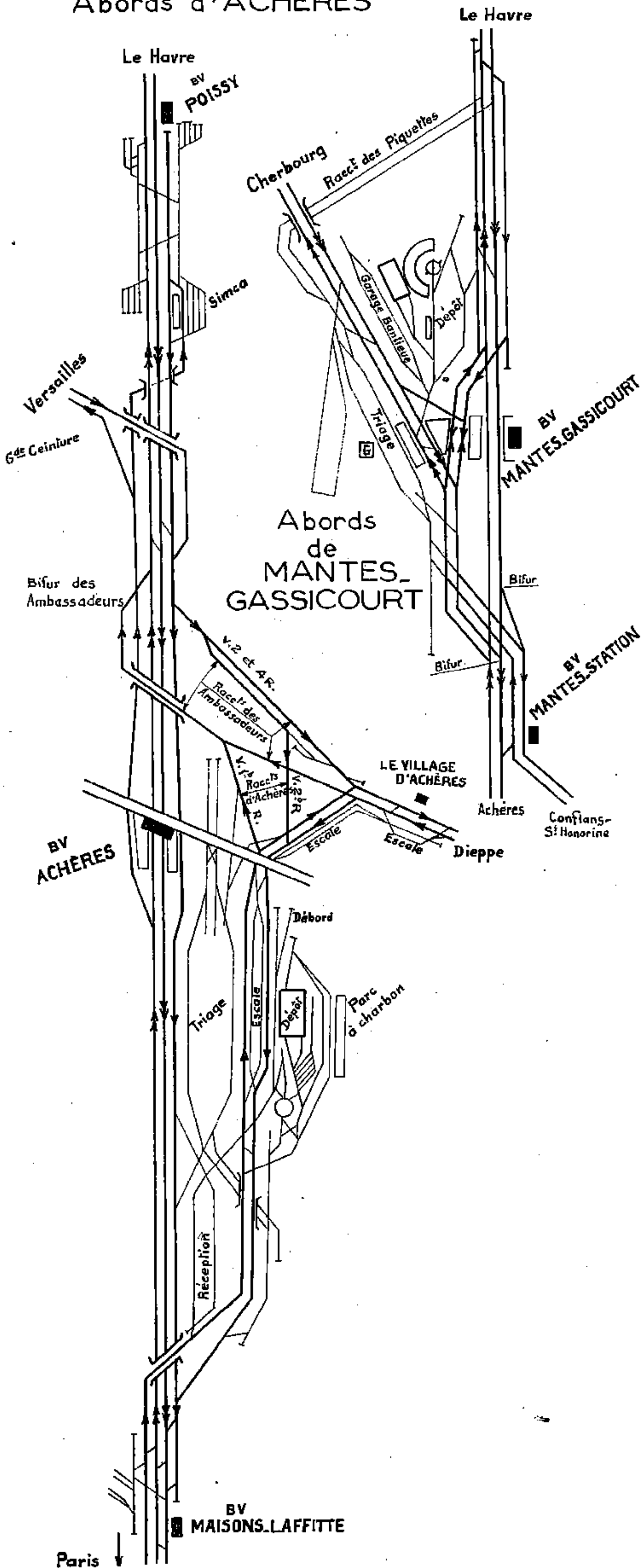
-  Lignes à double voie
-  Lignes à voie unique
-  Sections Ouest non exploitées
-  Lignes des autres régions figurant au carnet
-  Lignes exploitées par les Ch. de Fer Economiques
- 191\_ (B) N° des planches du carnet



# RÉGION PARISIENNE



# Abords d'ACHÈRES





# AMIENS LONGUEAU ET SAINT-ROCH

Abancourt  
et St Omer en Chaussée

Abbeville

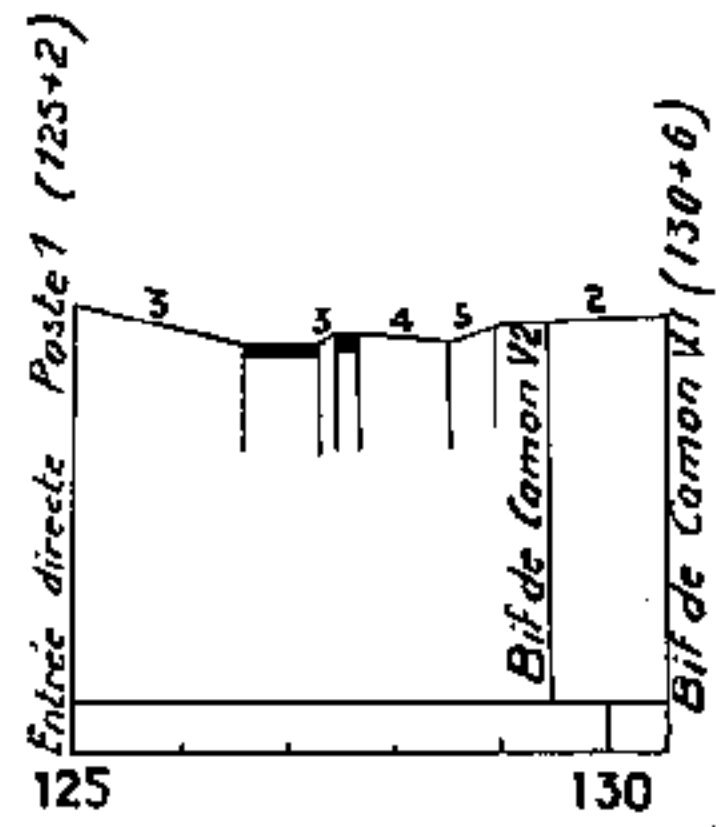
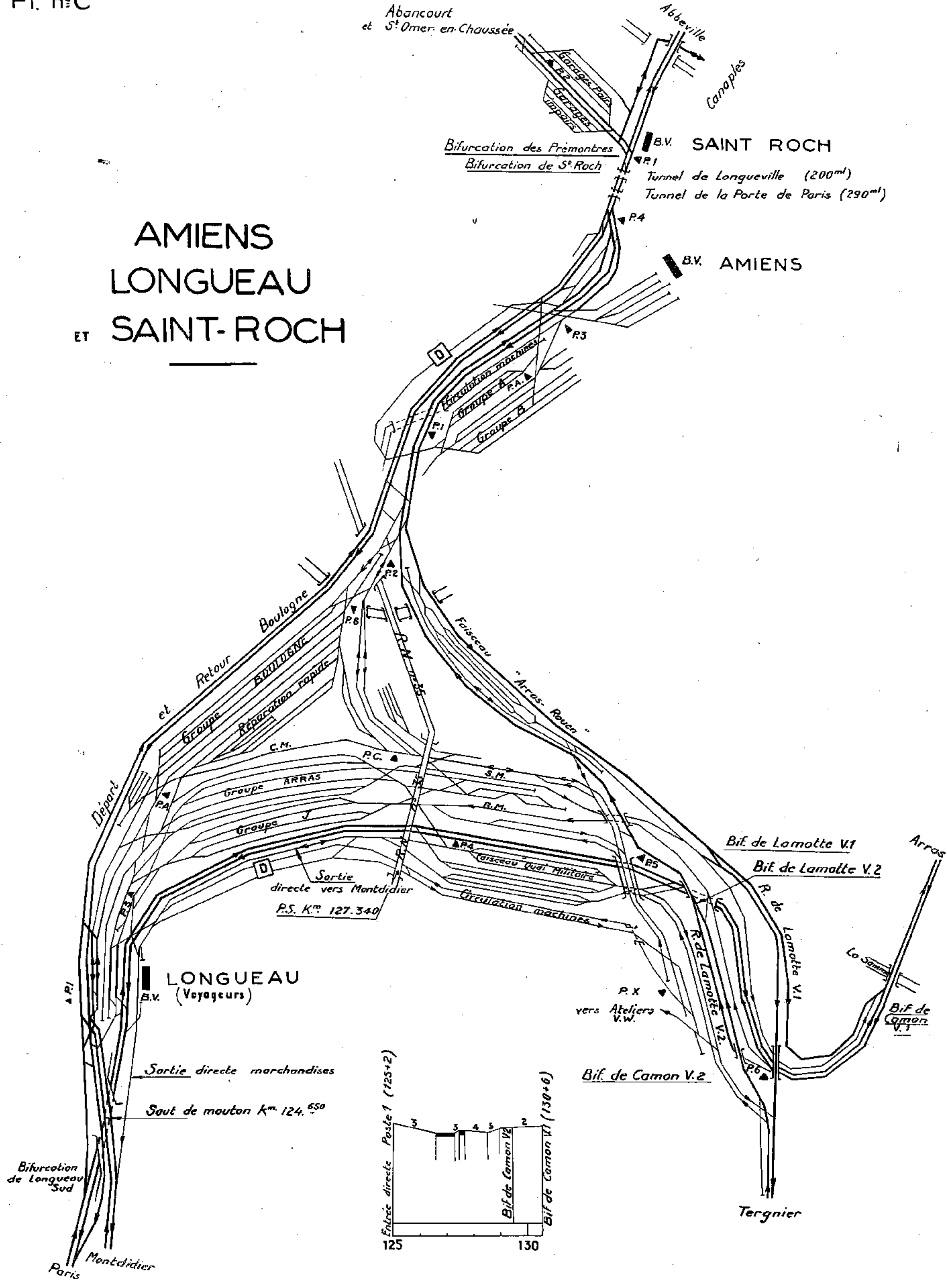
Canopies

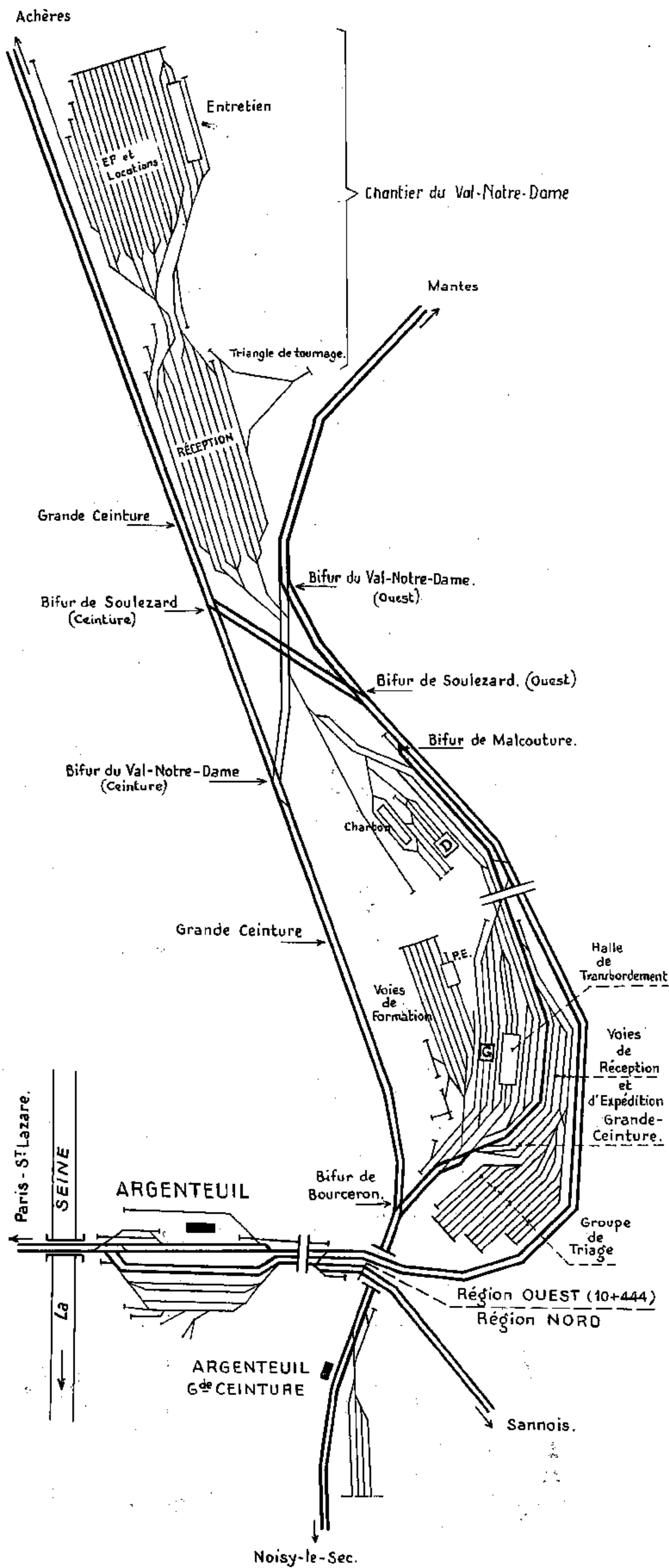
B.V. SAINT ROCH

Tunnel de Longueville (200<sup>m</sup>)

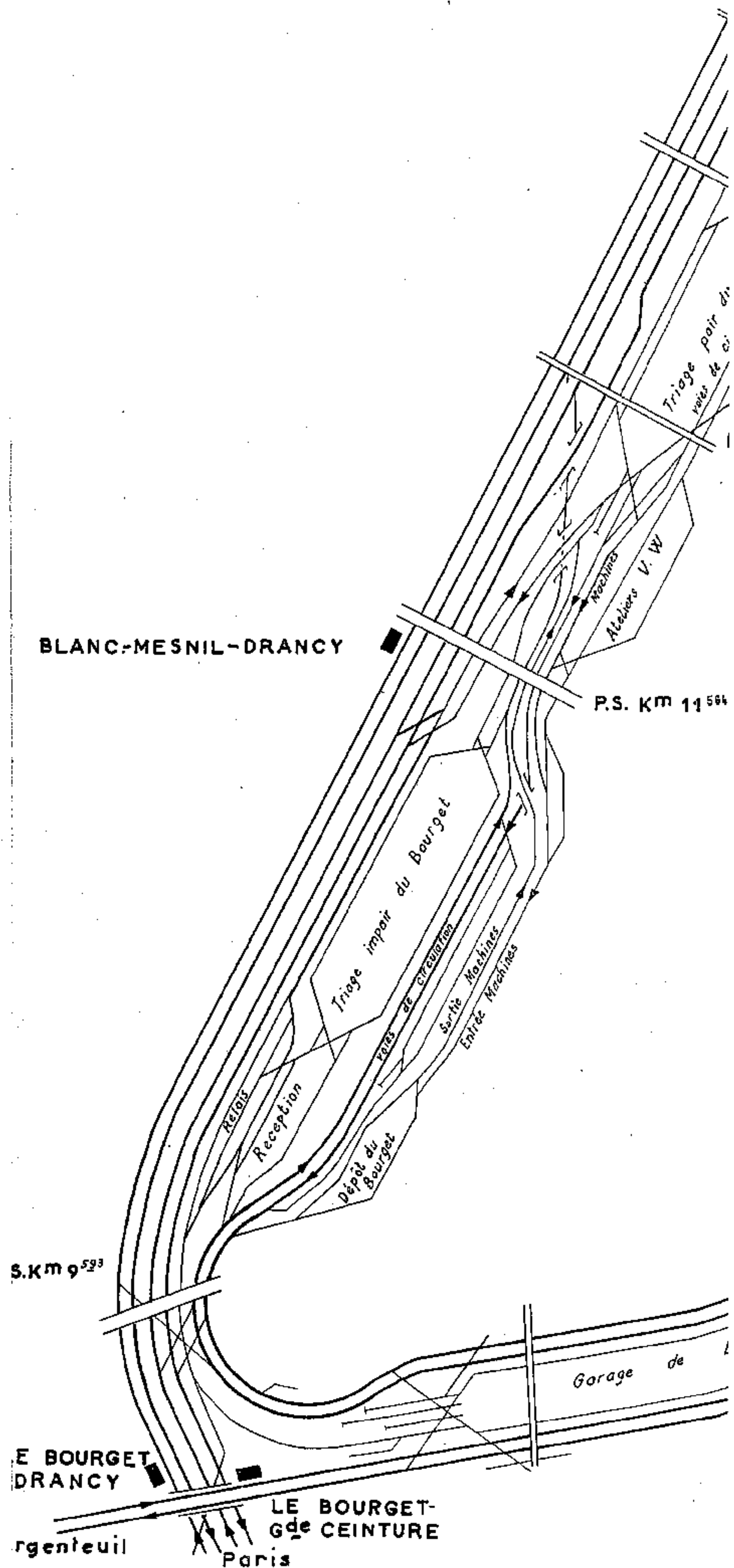
Tunnel de la Porte de Paris (290<sup>m</sup>)

B.V. AMIENS





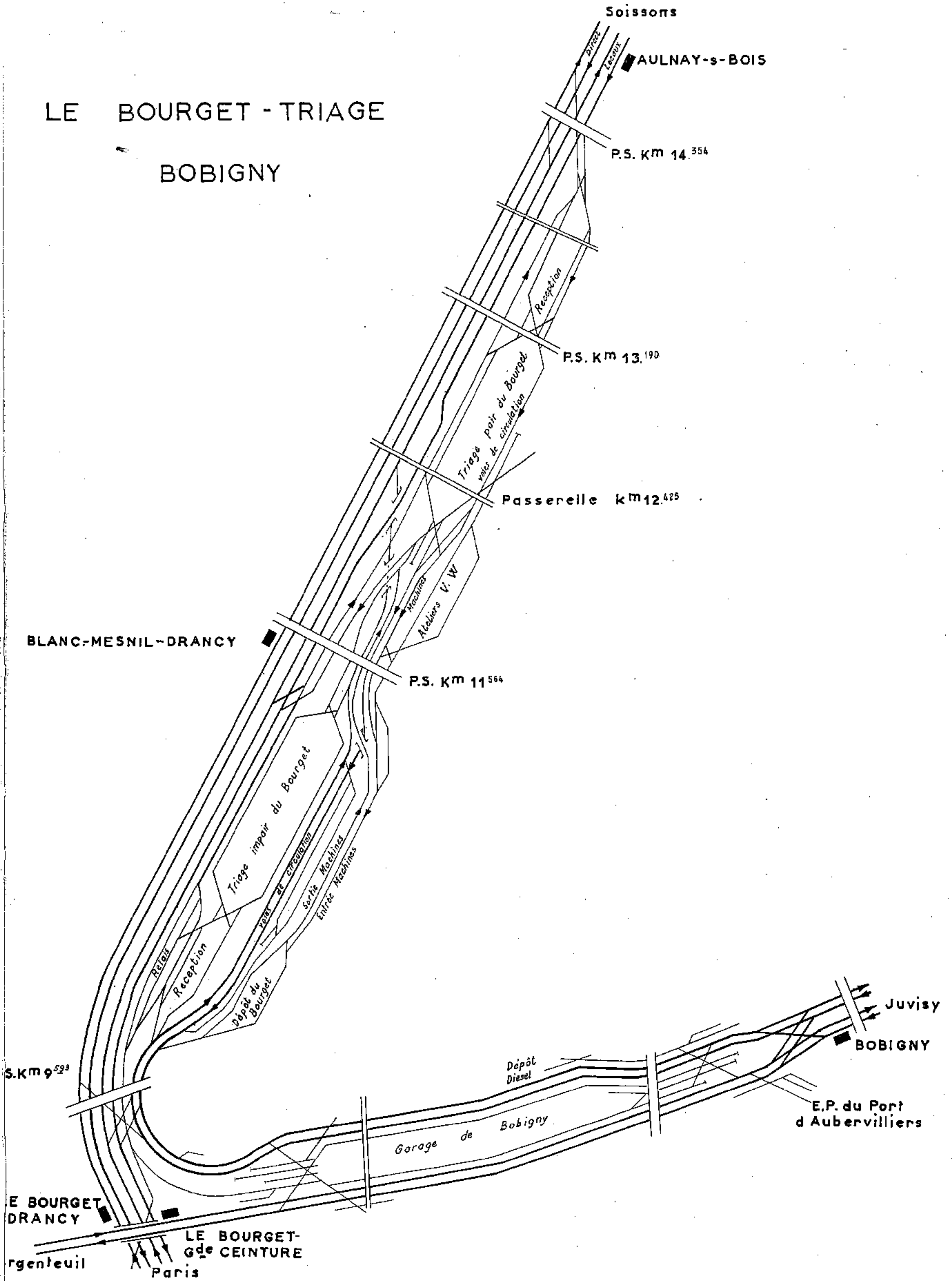
LE BOURGET - TRIAGE  
BOBIGNY





# LE BOURGET - TRIAGE

## BOBIGNY



Soissons

AULNAY-s-BOIS

P.S. km 14.354

P.S. km 13.190

Passerelle km 12.425

P.S. km 11.564

BLANC-MESNIL-DRANCY

S. km 9.593

E BOURGET DRANCY

LE BOURGET- Gde CEINTURE

Paris

Garage de Bobigny

Dépôt Diesel

E.P. du Port d'Aubervilliers

BOBIGNY

Juvisy

Triage pair du Bourget  
voies de circulation

Triage impair du Bourget  
voies de circulation

Ateliers V. W

Reception

Dépôt du Bourget

Sortie Machines

Entrée Machines

Reception

Machines

Machines

Machines

Machines

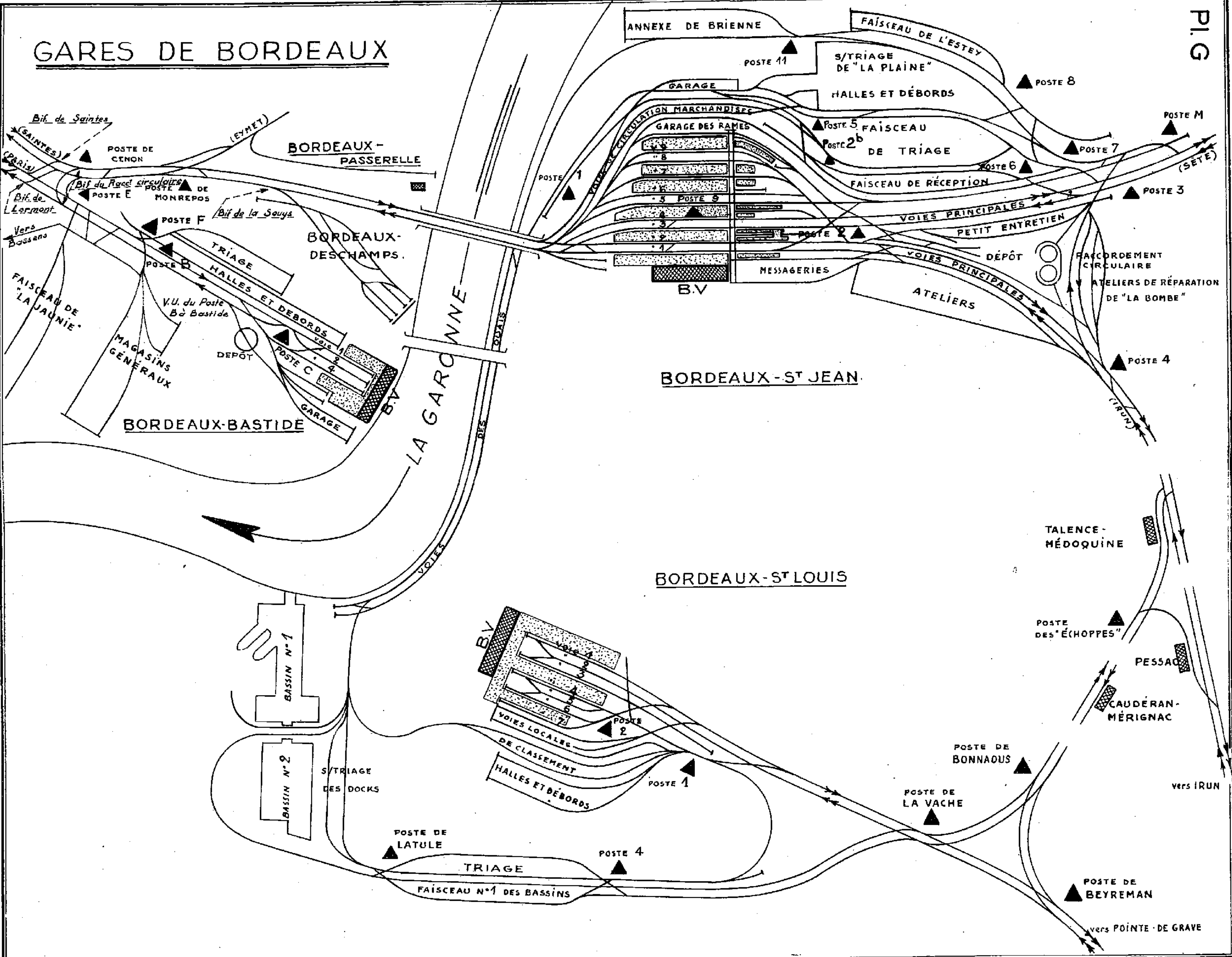
Machines

Machines

Machines

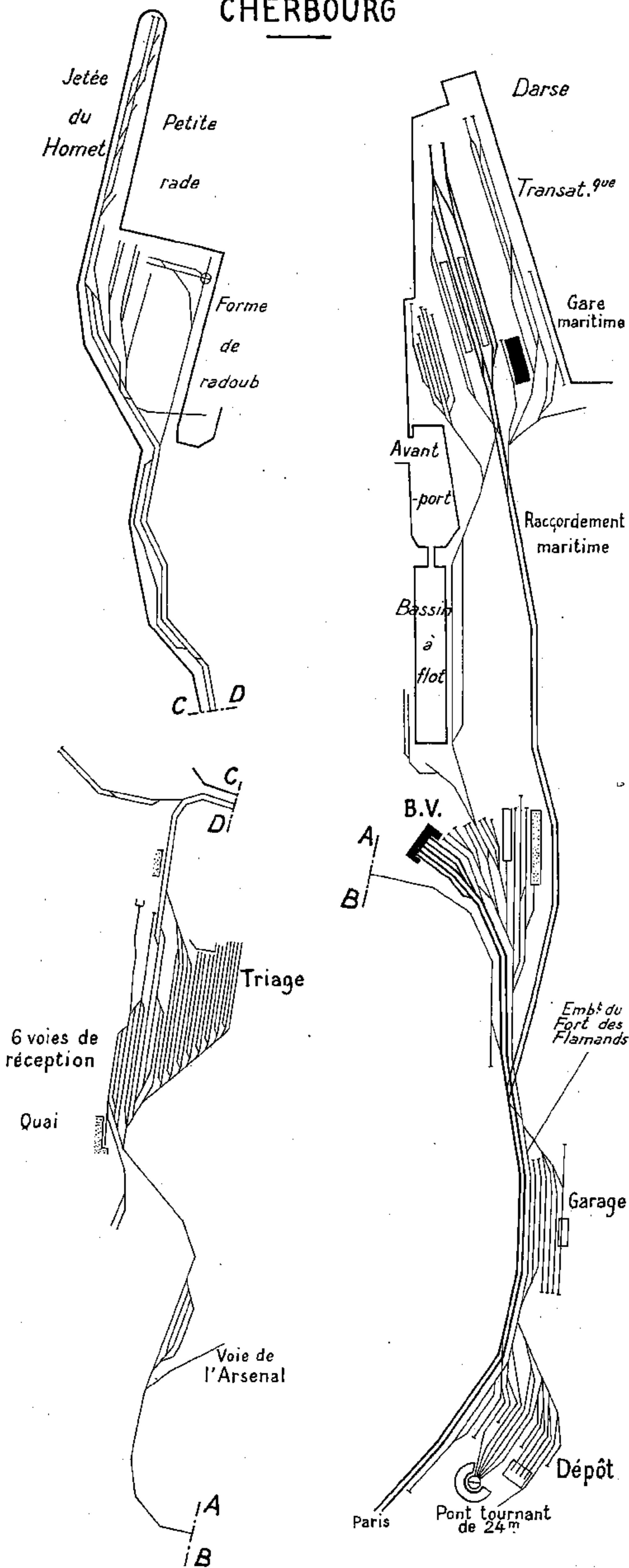
# GARES DE BORDEAUX

PIG



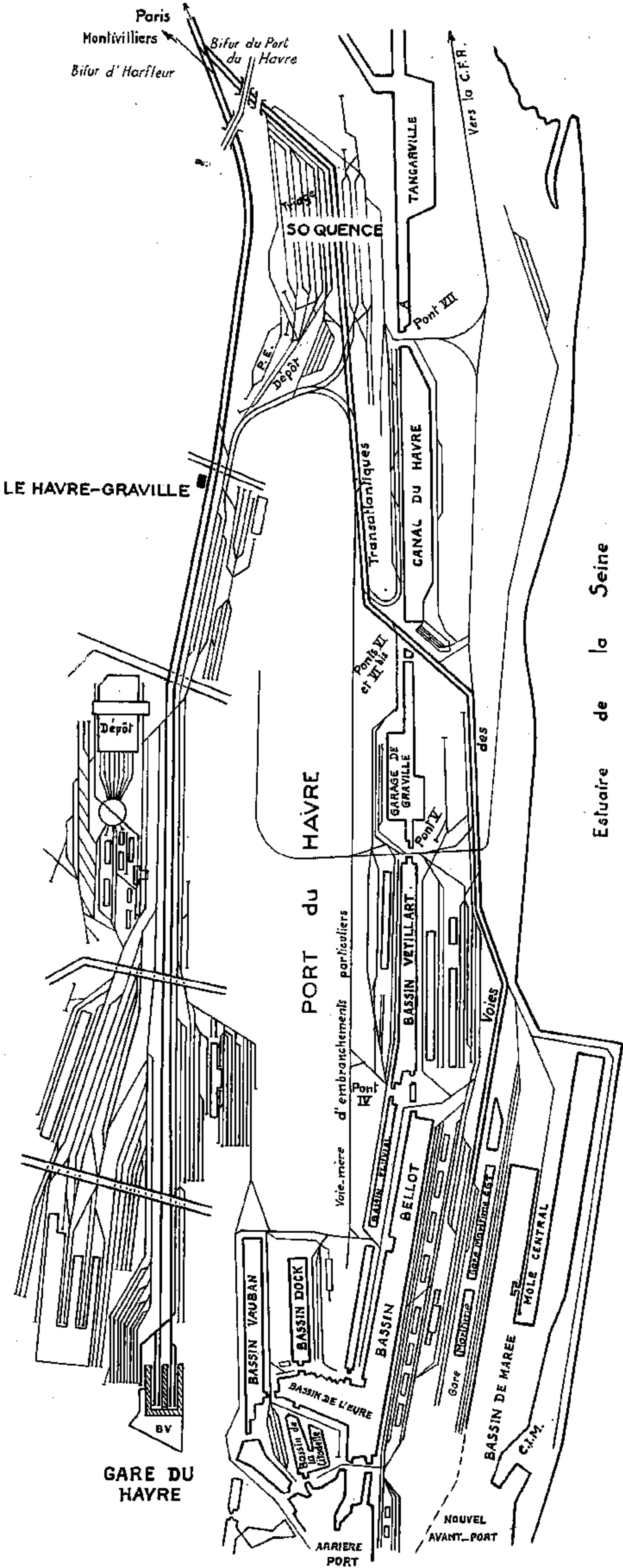


# CHERBOURG



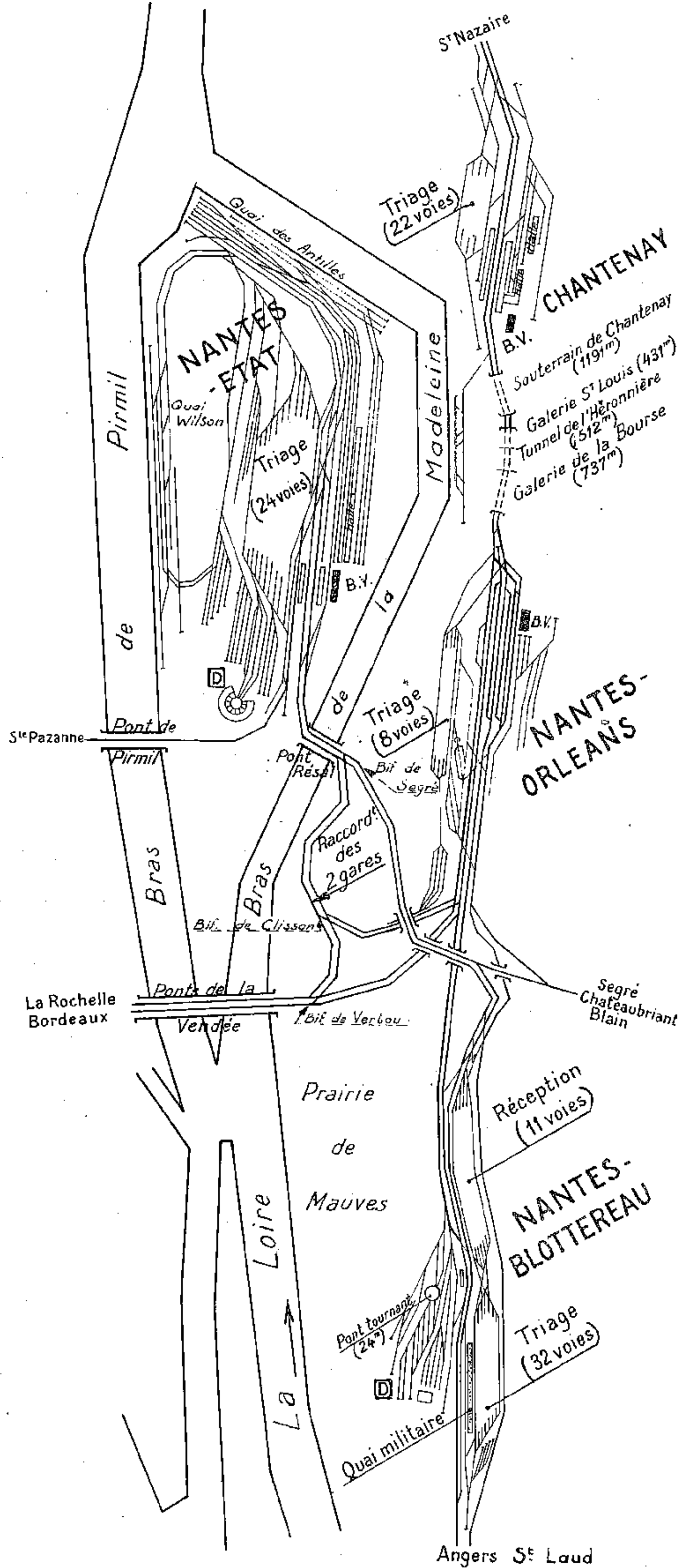
Pl. J

# ABORDS du HAVRE

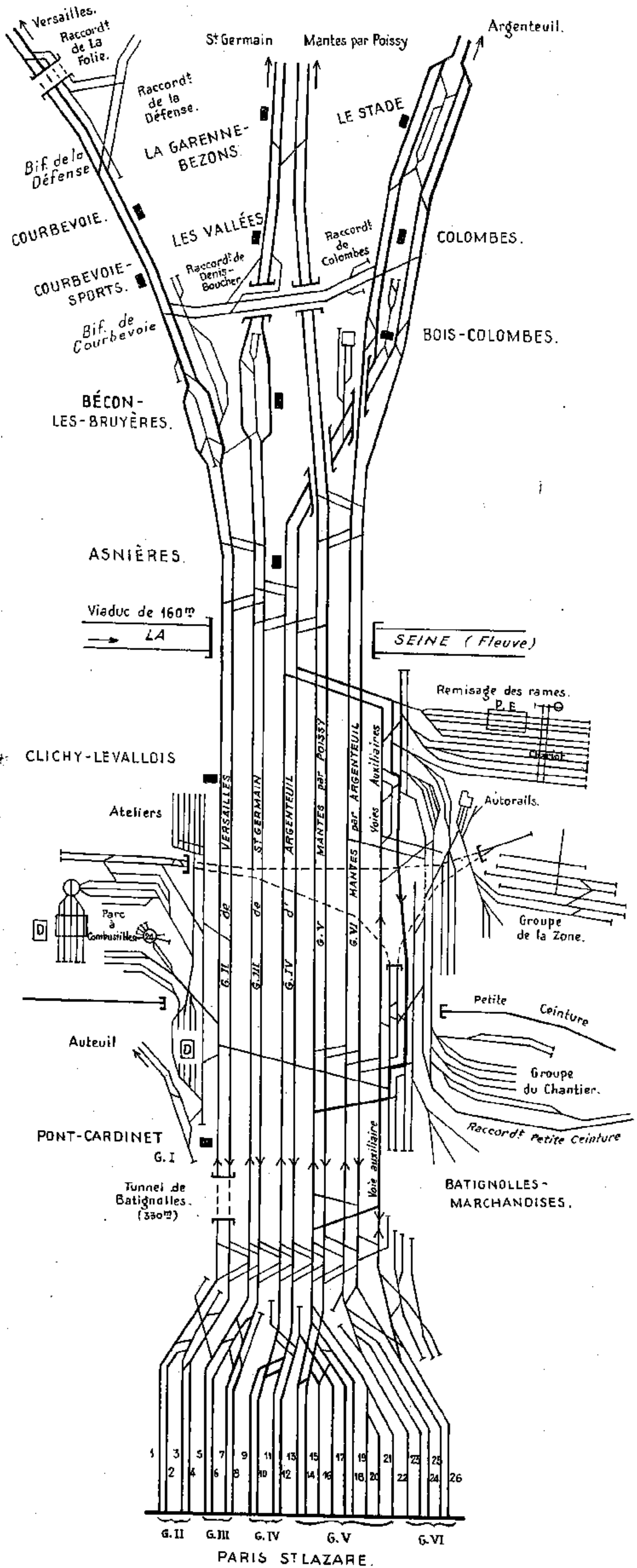
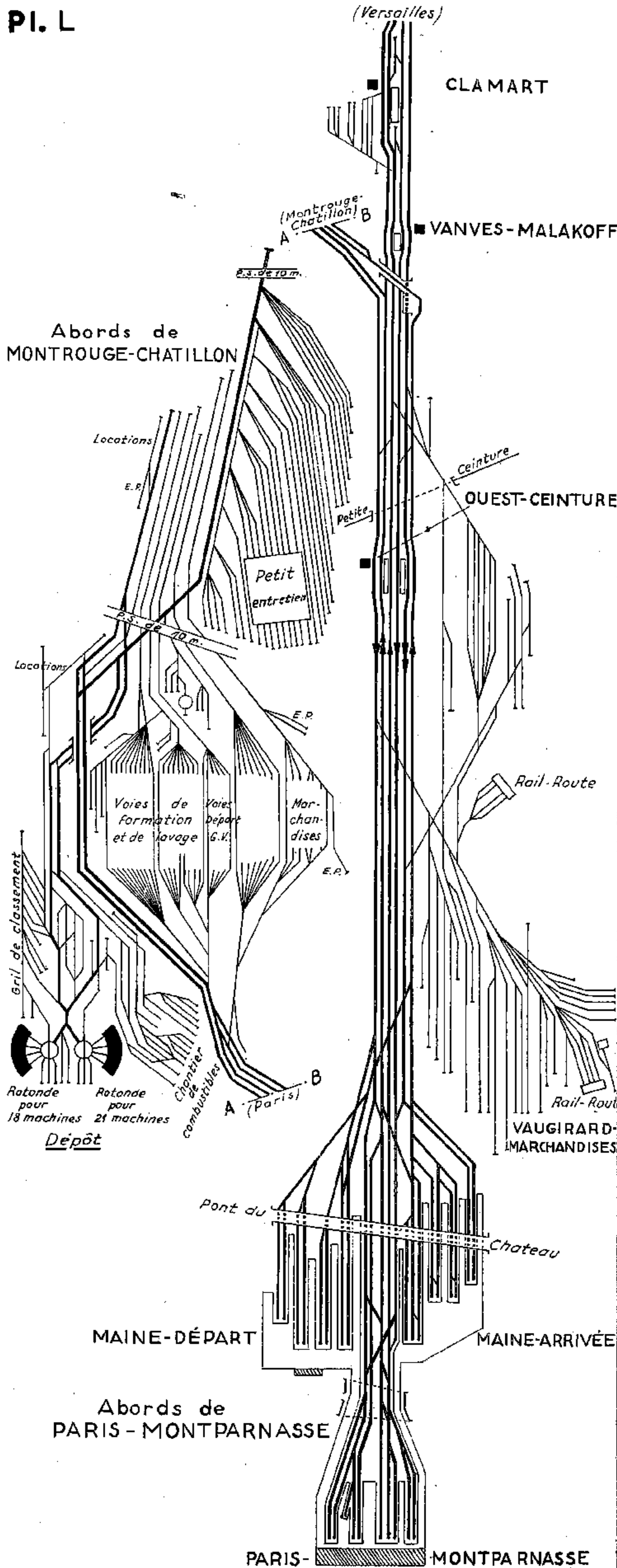


Pl. K

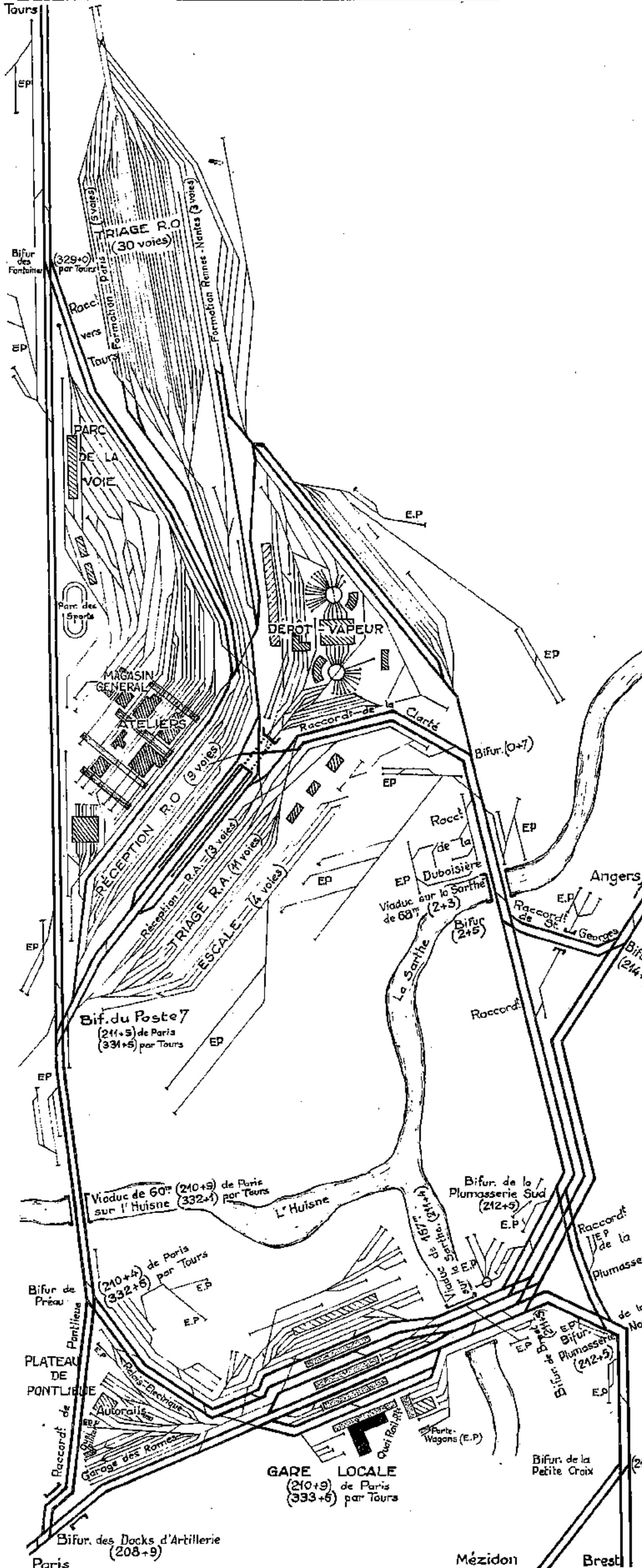
# NANTES



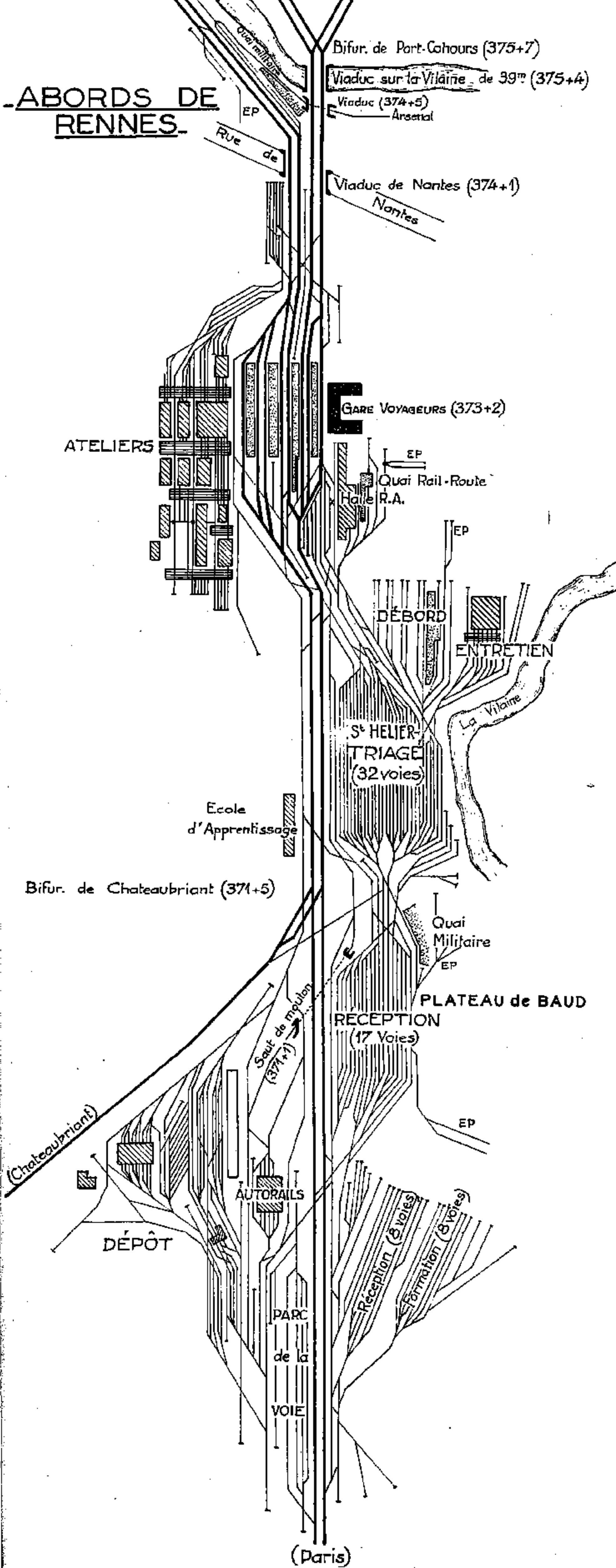




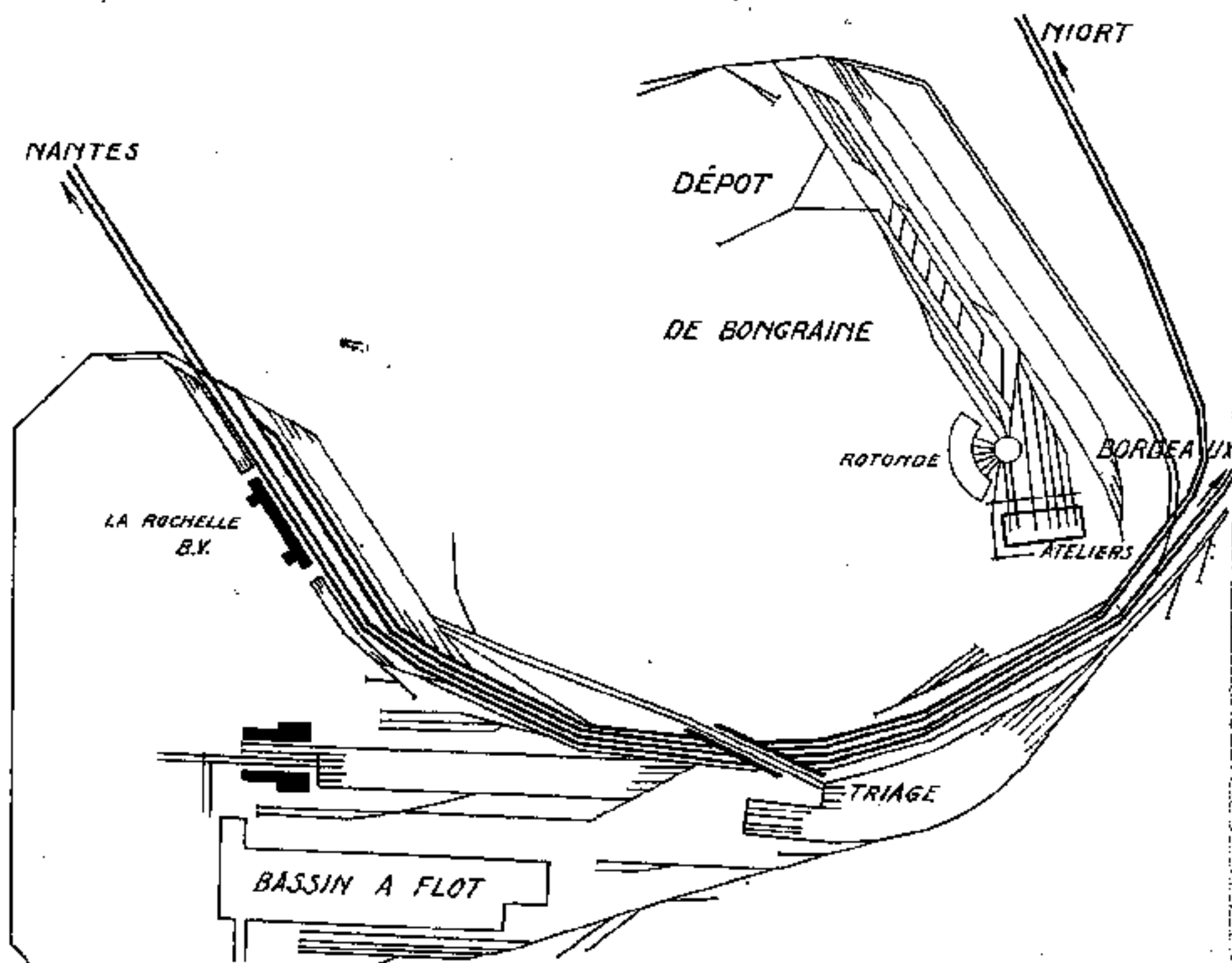
PI. N ABORDS DU MANS



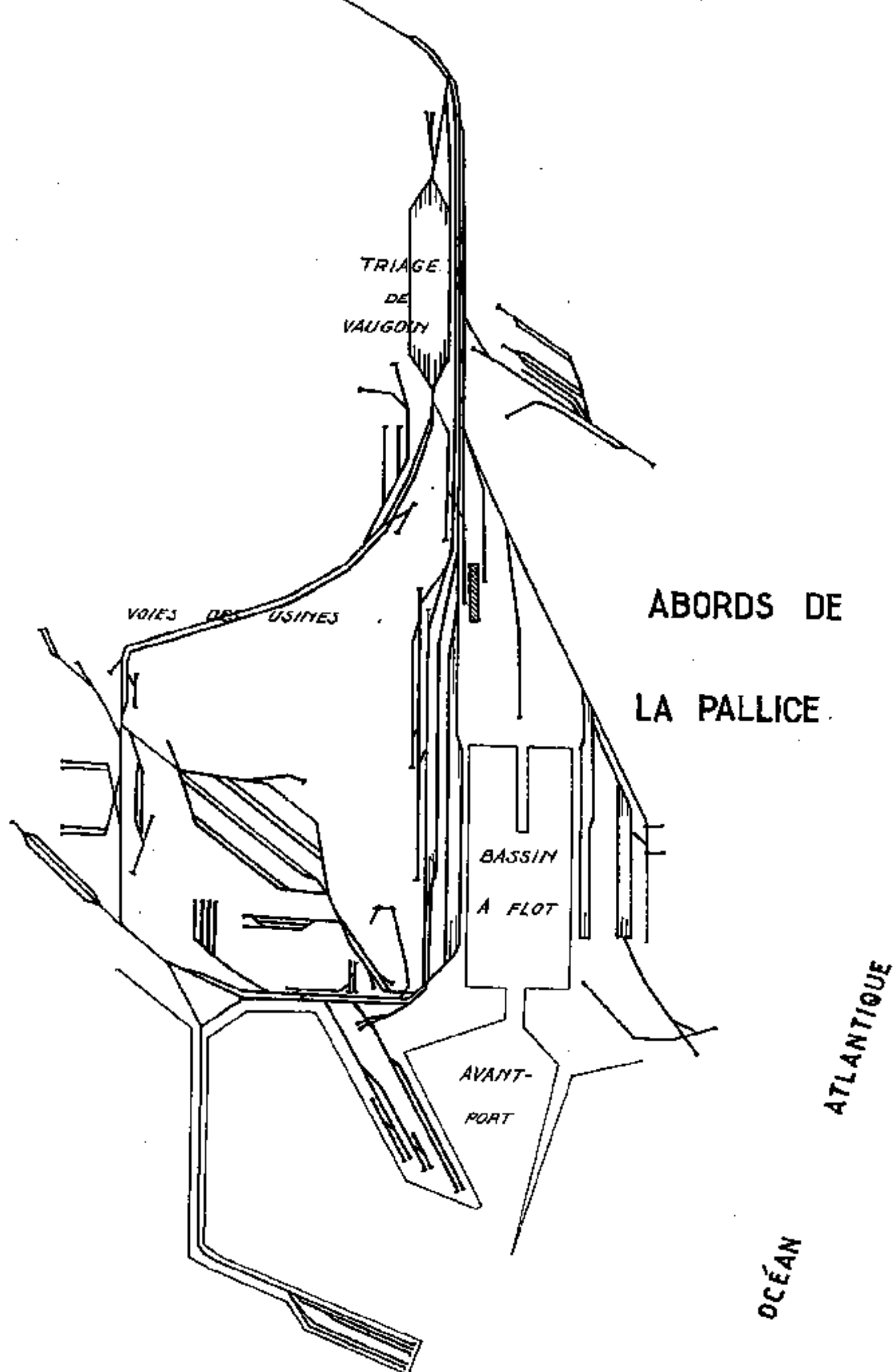
PI. O (Redori) (Brest) (St.Malo)



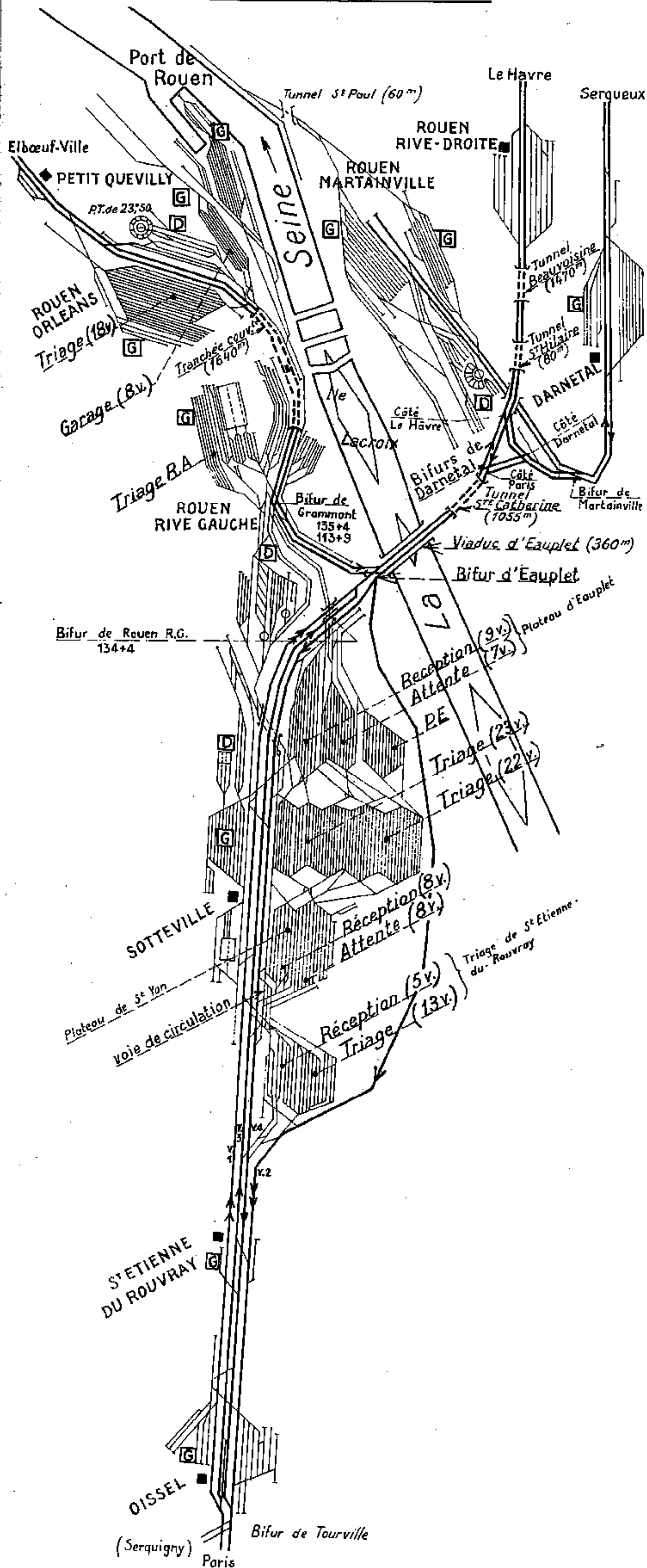




ABORDS DE LA ROCHELLE-VILLE



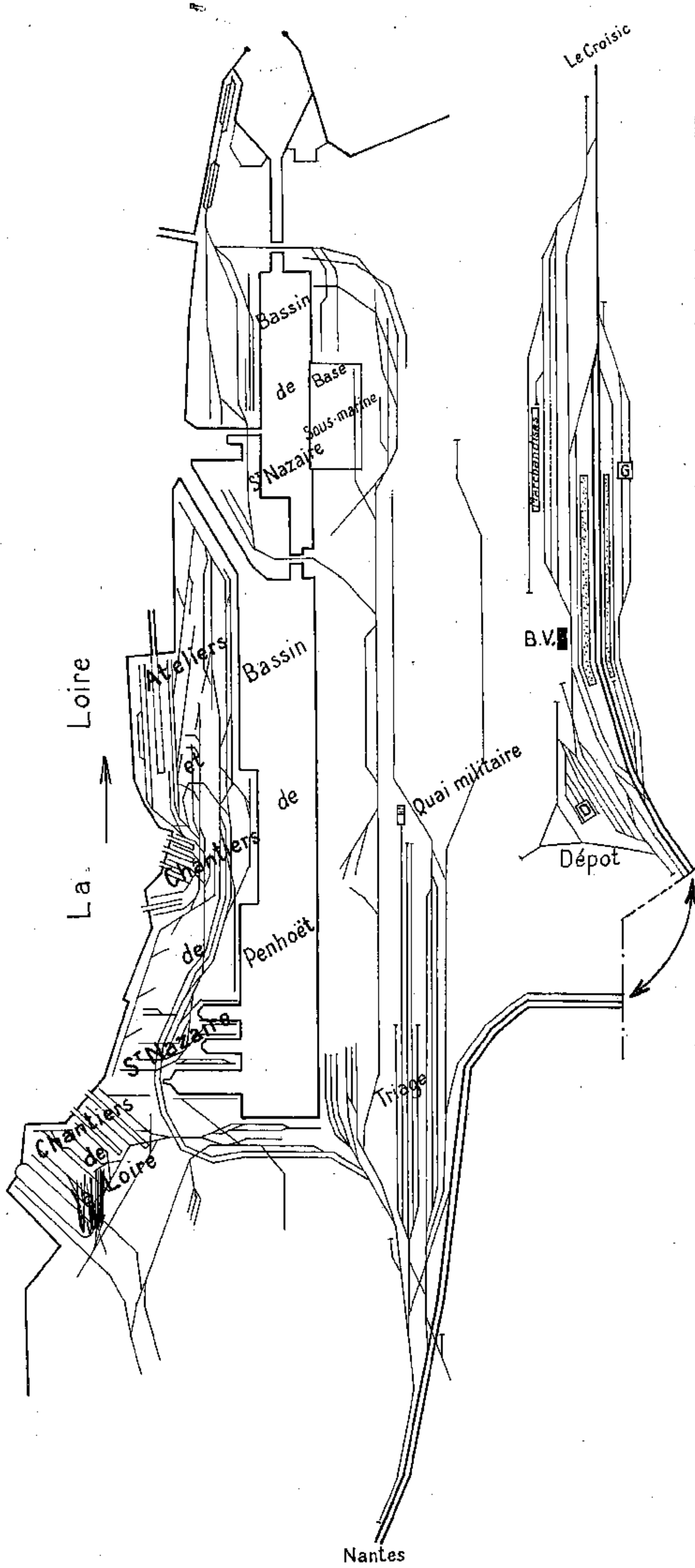
ABORDS DE LA PALLICE





PI. R

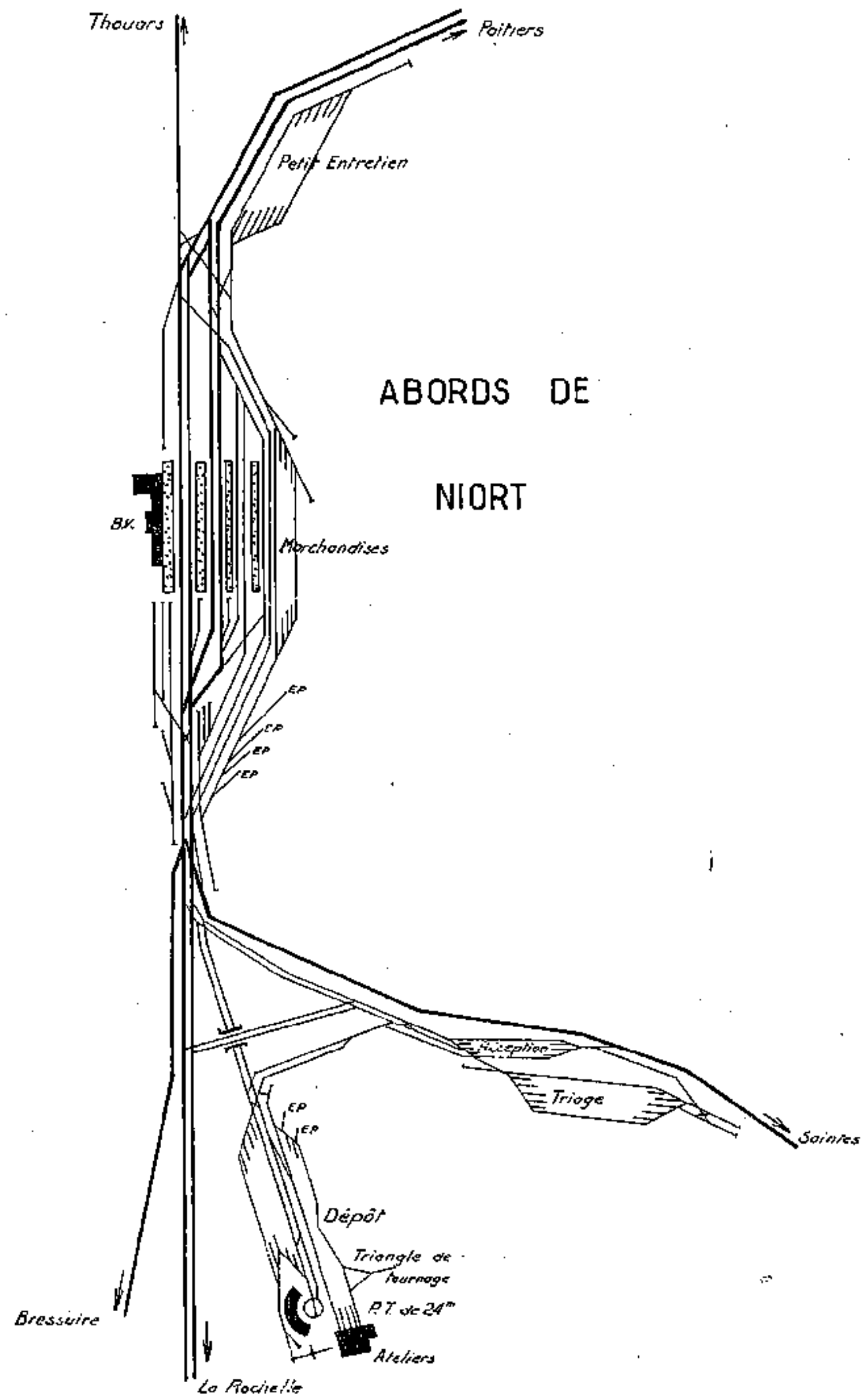
# ST. NAZAIRE



PI. S

# ABORDS DE NIORT

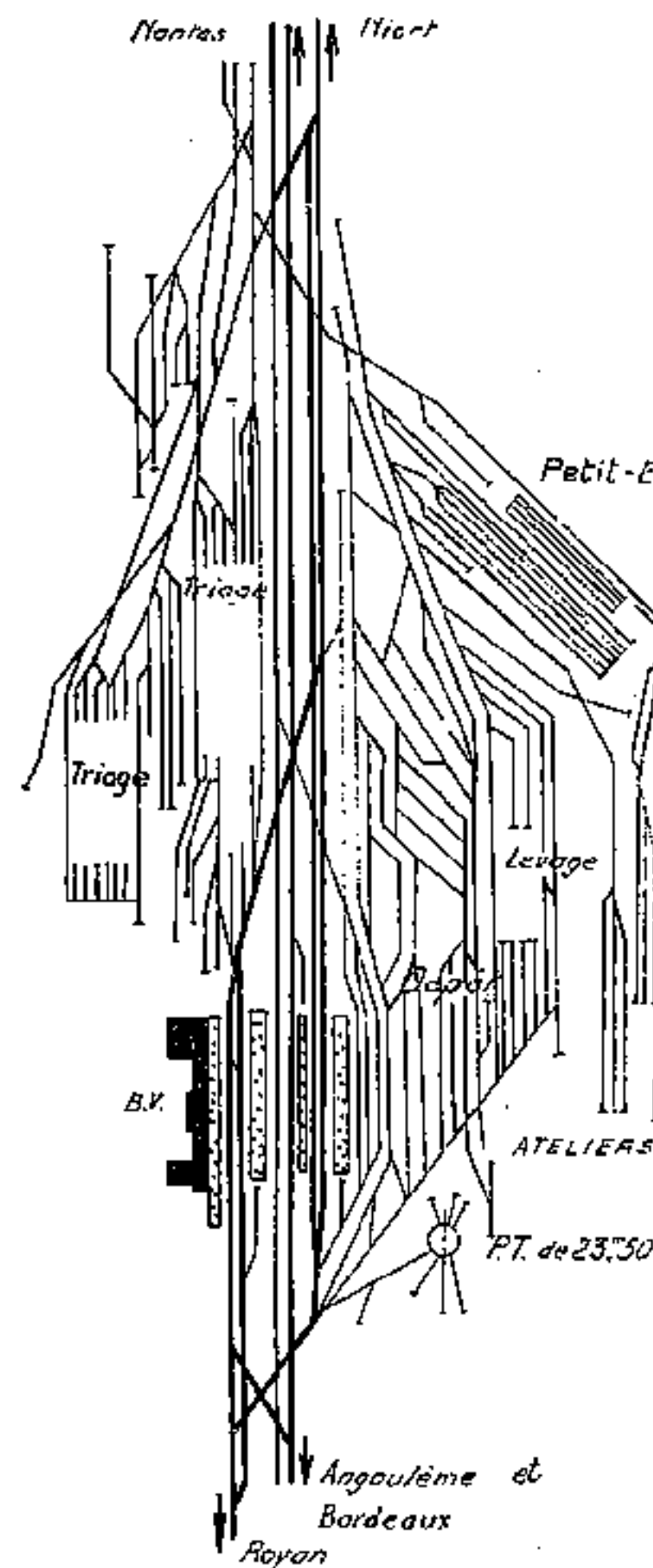
# NIORT



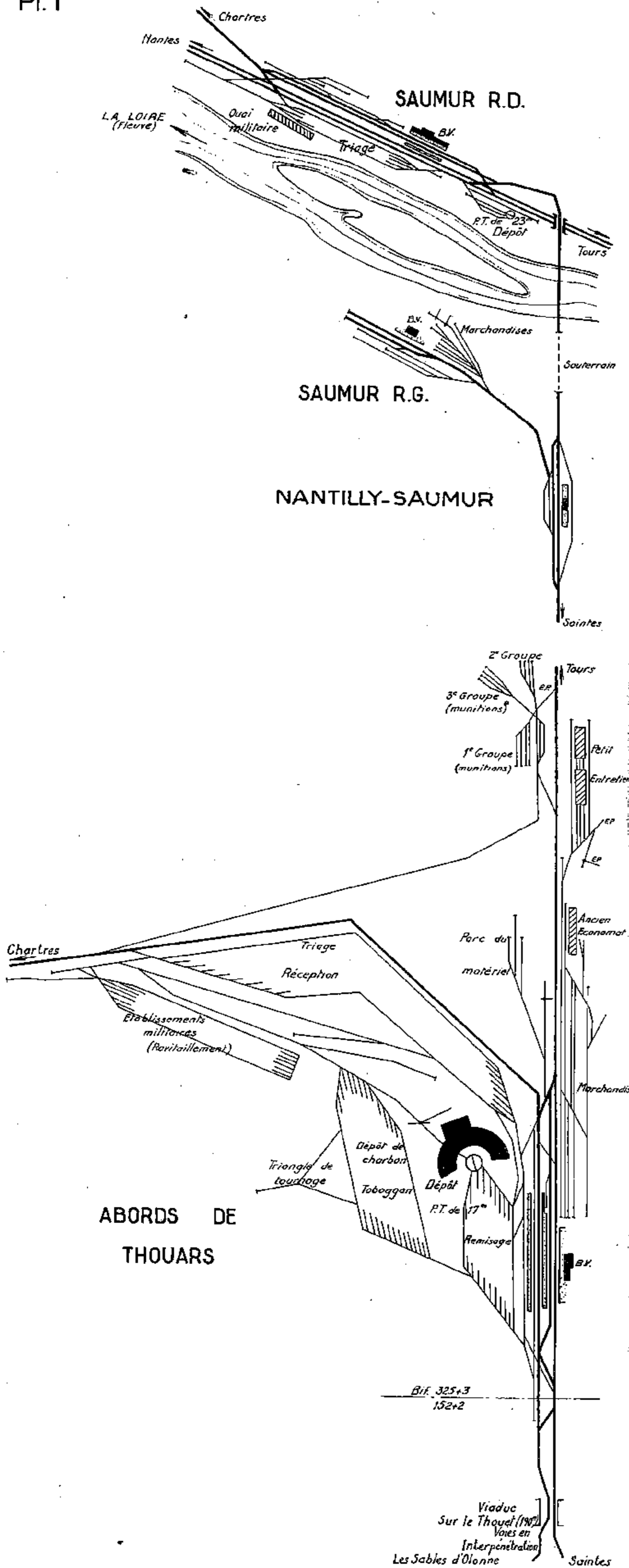
Nantes Niort

# ABORDS DE SAINTES

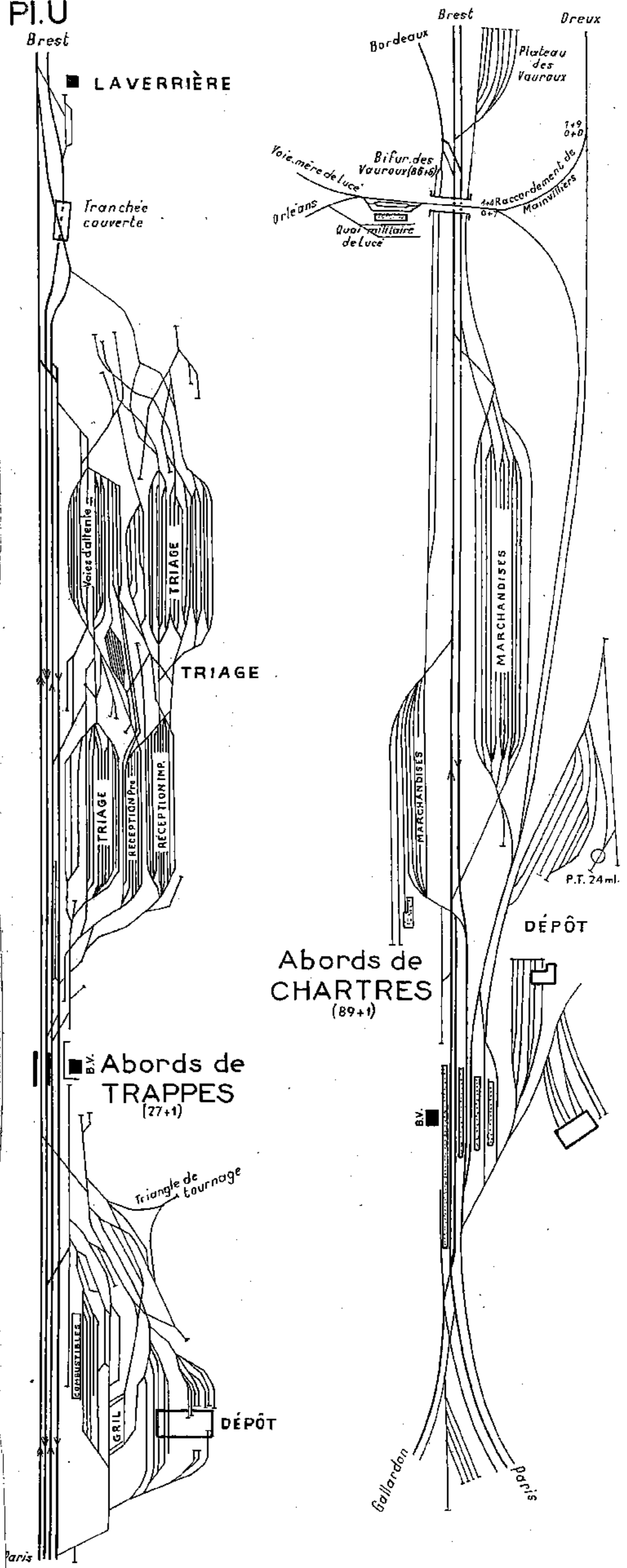
# SAINTES



Pl.T



Pl.U



Brest  
Granville  
Bifur de St Quentin  $\frac{23+236}{1+185}$   
Bifur de Bois-Gazé  $\frac{22+905}{0+00}$

E.P. militaire  
de Satory

Bifur 21+948

Abords de  
ST CYR (21+496)

B.V.

Achères

DÉPÔT

Pont  
Tournant  
(25<sup>m</sup> 70)

Genie Militaire

Voie du Genie Militaire

Abords de  
VERSAILLES -  
MATELOTS

entreevoies  
TRIAGE

Halle

de grande Ceinture

Voies

Bifur. (17+990)

MARCHANDISES

MARCHANDISES

B.V.

Abords de  
VERSAILLES -  
CHANTIERS (16+562) et de  
PORCHEFONTAINE

Remise à locomoteurs

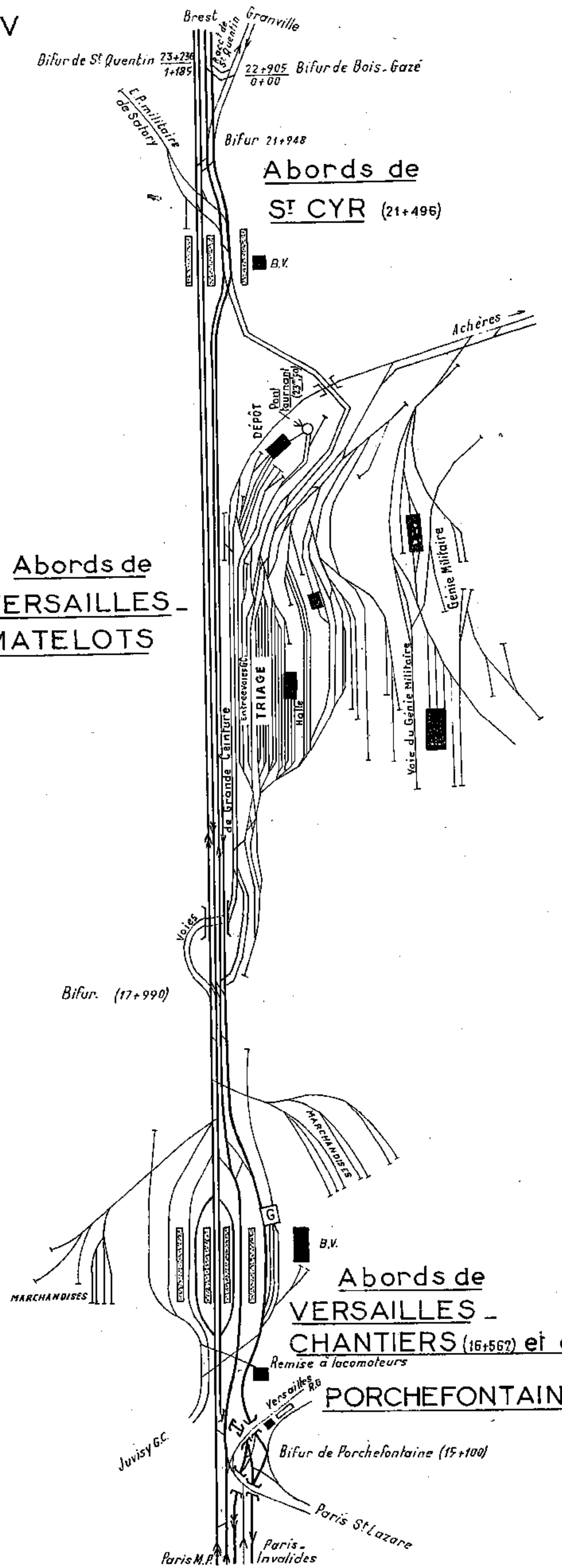
Versailles R.G.

Juvisy G.C.

Bifur de Porchefontaine (15+100)

Paris St-Lazare

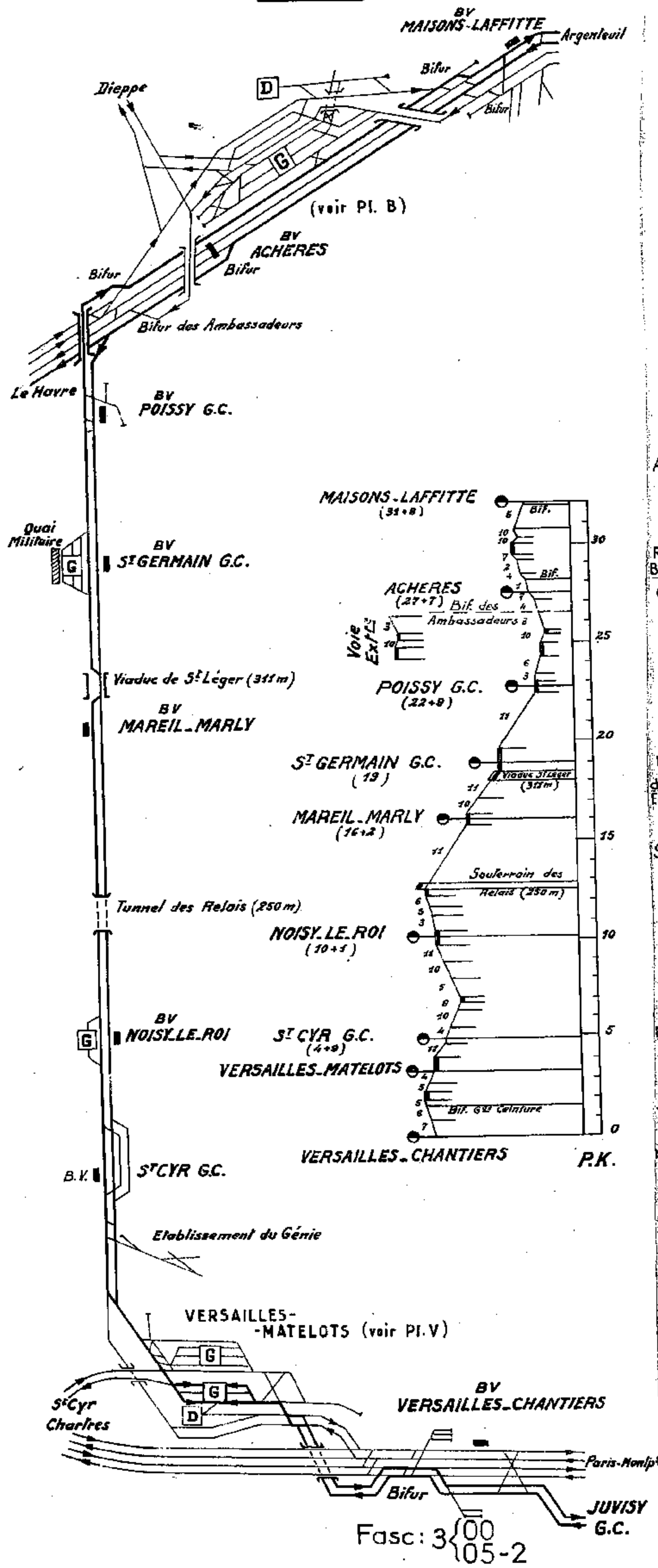
Paris M.P.  
Paris-Invalides



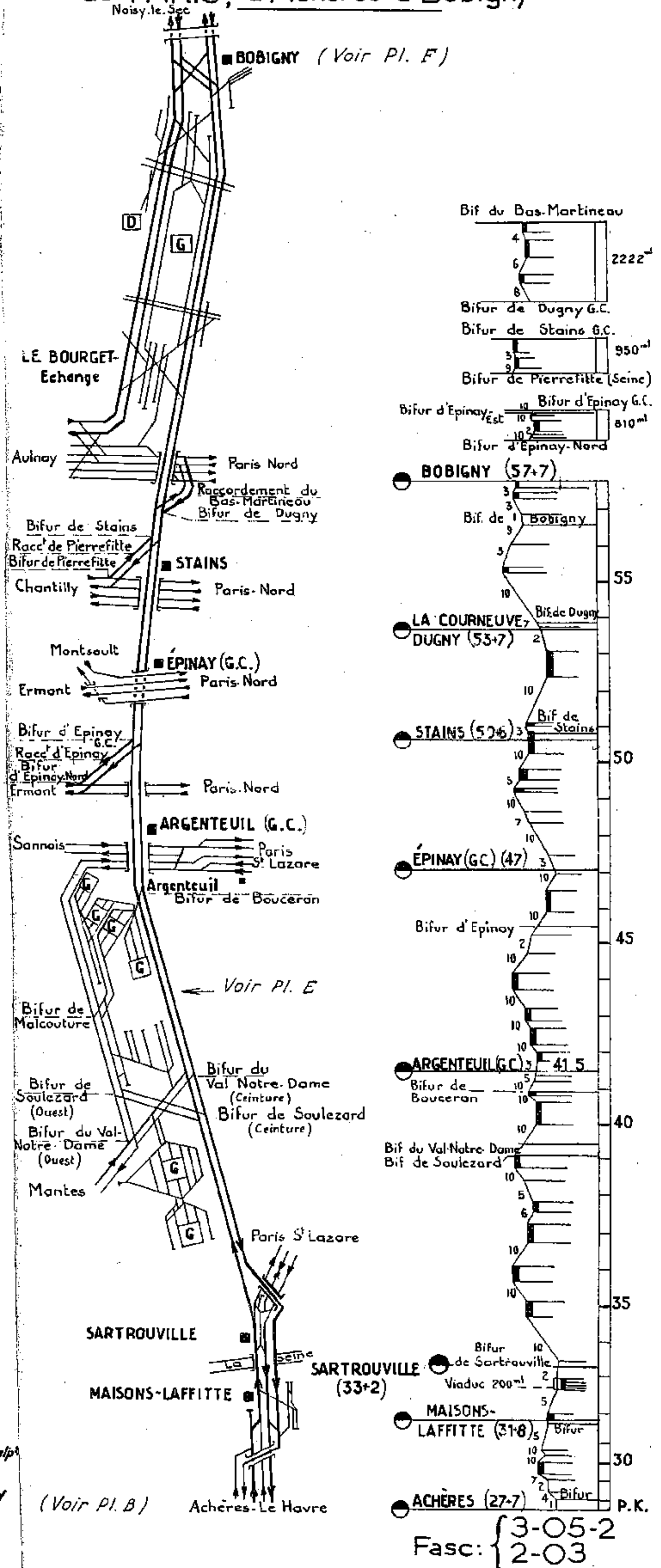




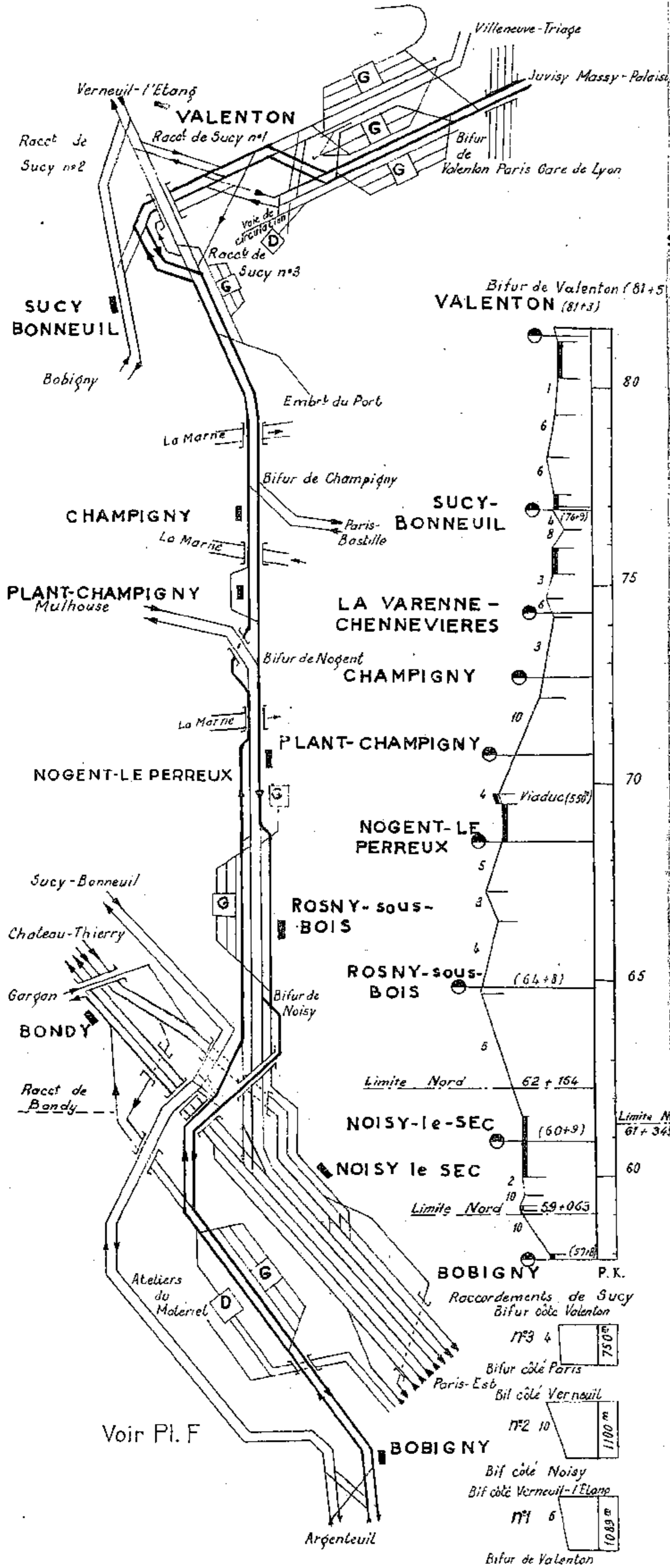
Ligne de GRANDE CEINTURE —  
Section de Versailles-Chantiers à Achères



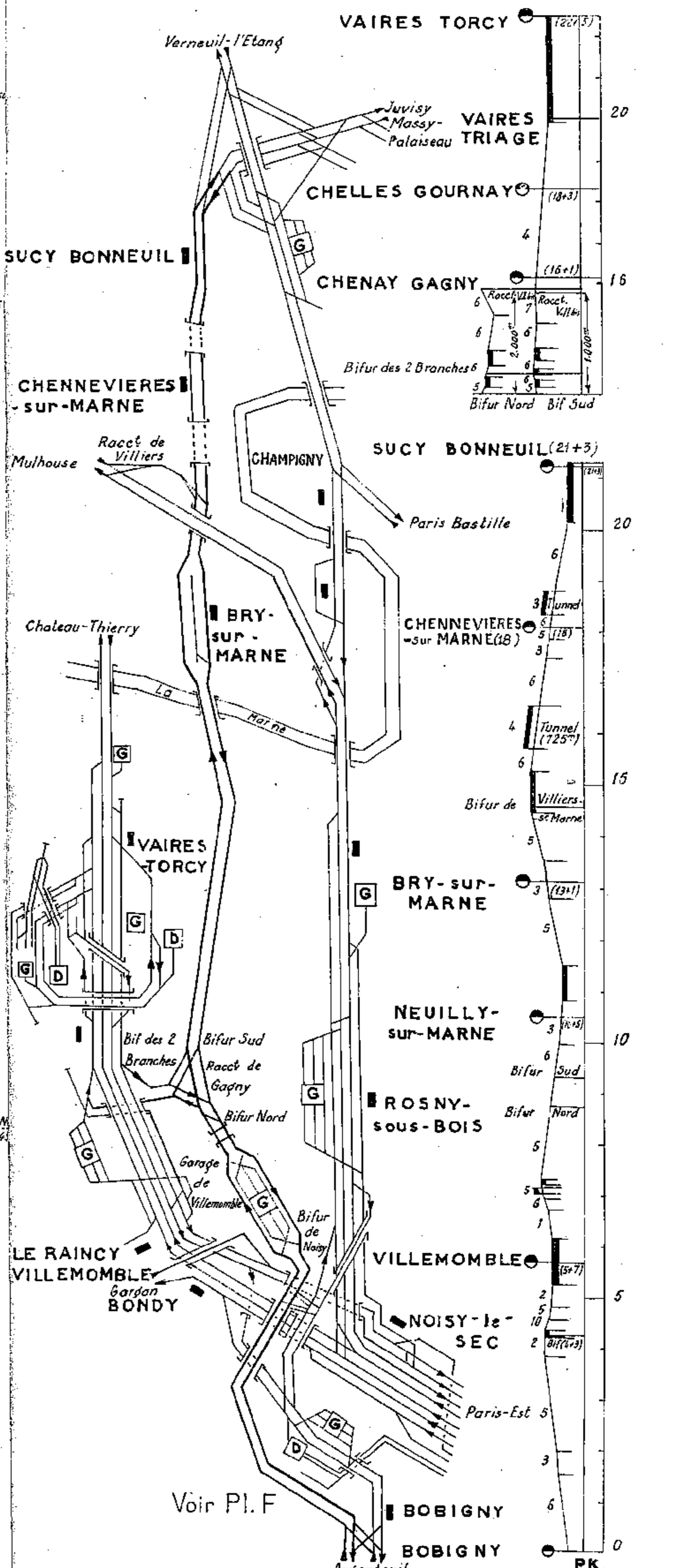
Ligne n°990 de GRANDE-CEINTURE  
de PARIS, d'Achères à Bobigny



LIGNE n°990 de GRANDE CEINTURE de PARIS de BOBIGNY à VALENTON



Ligne n°957 de BOBIGNY à SUCY BONNEUIL

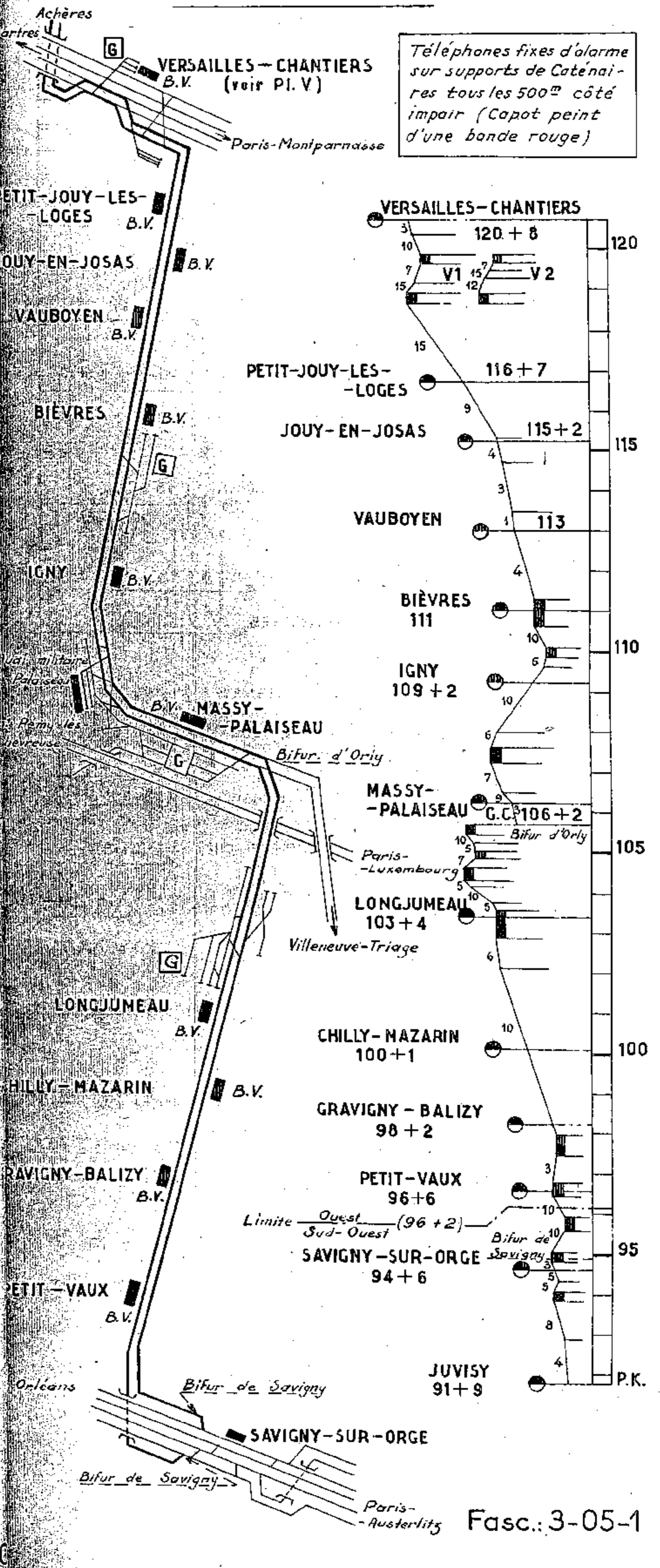
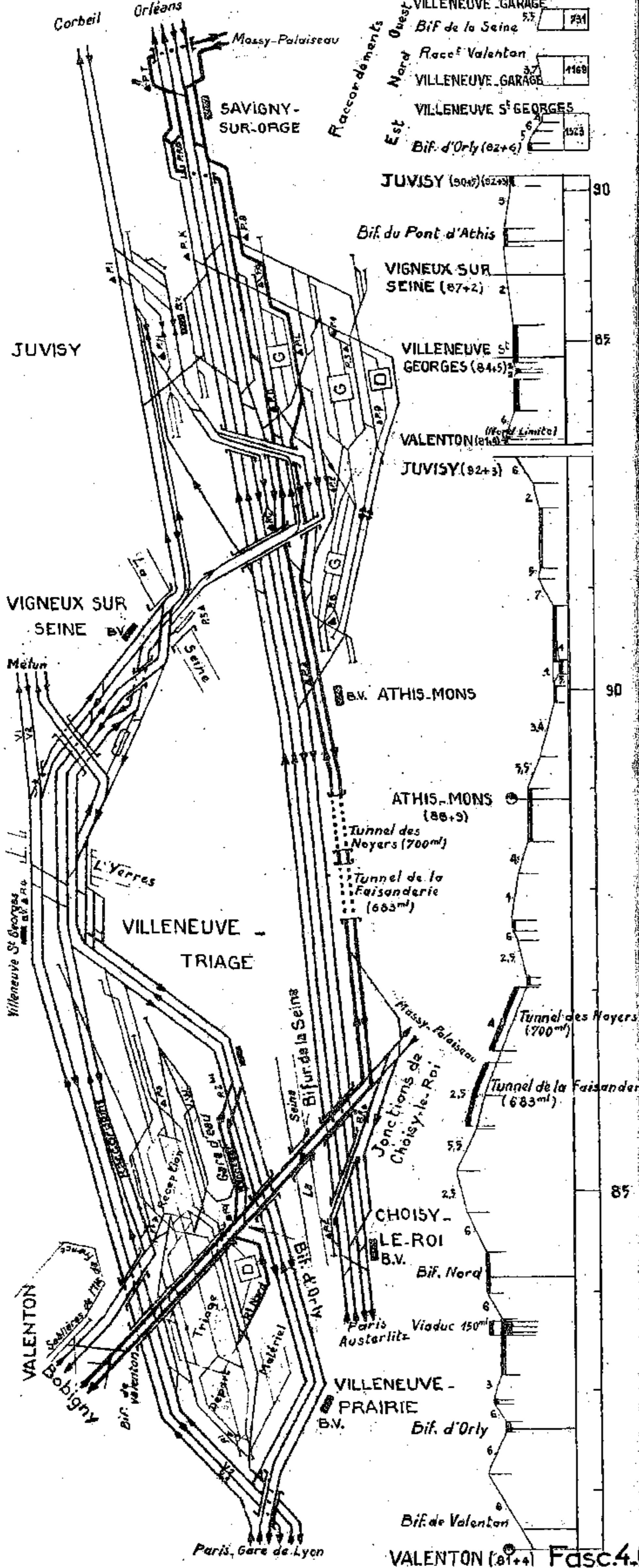








Ligne de Juvisy à Savigny-sur-Orge



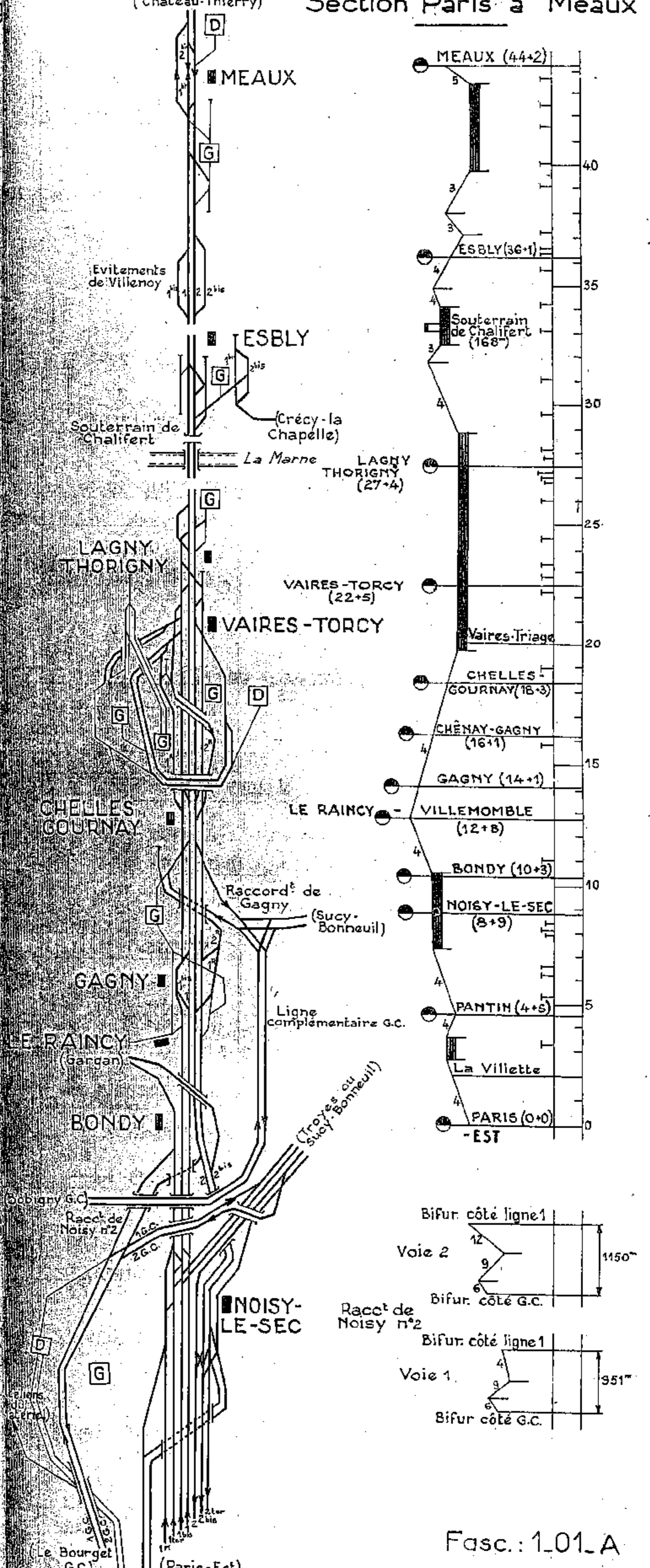
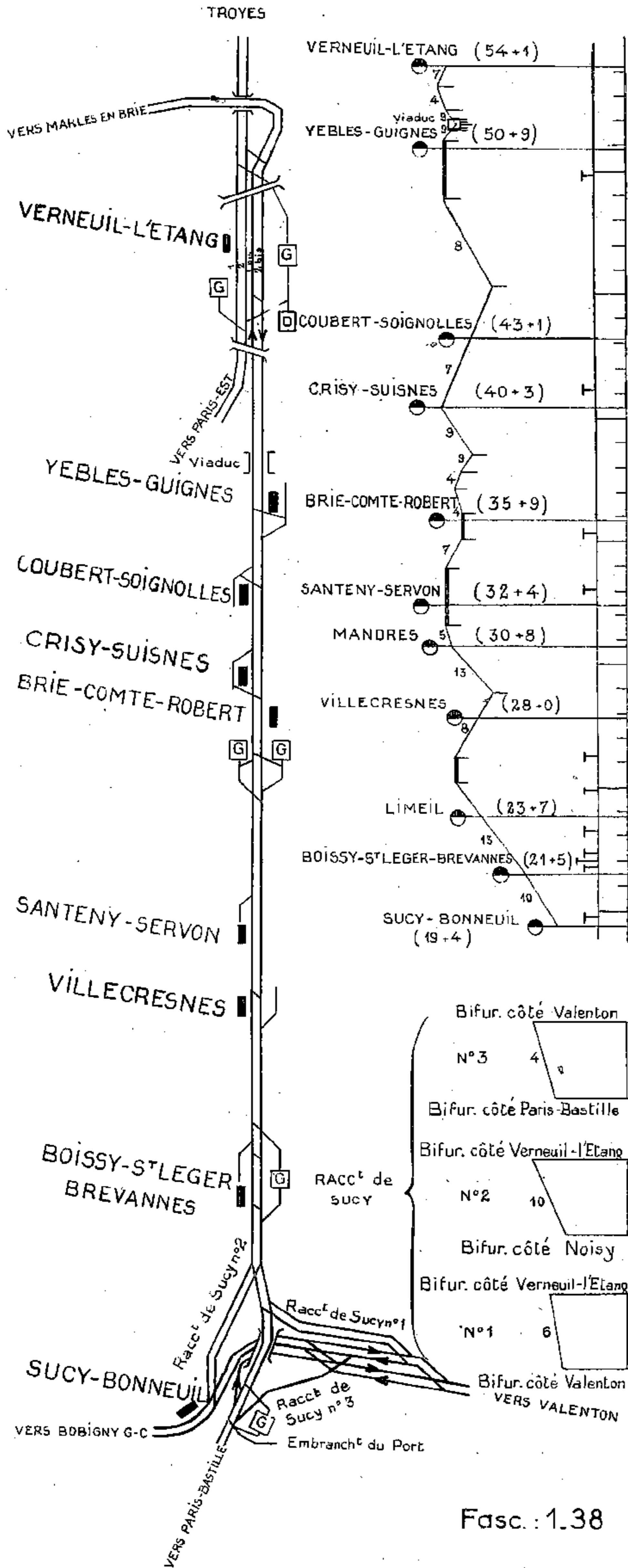
Téléphones fixes d'alarme sur supports de Caténaires tous les 500<sup>m</sup> côté impair (Capot peint d'une bande rouge)



Section de Sucy-Bonneuil à Verneuil-l'Étang

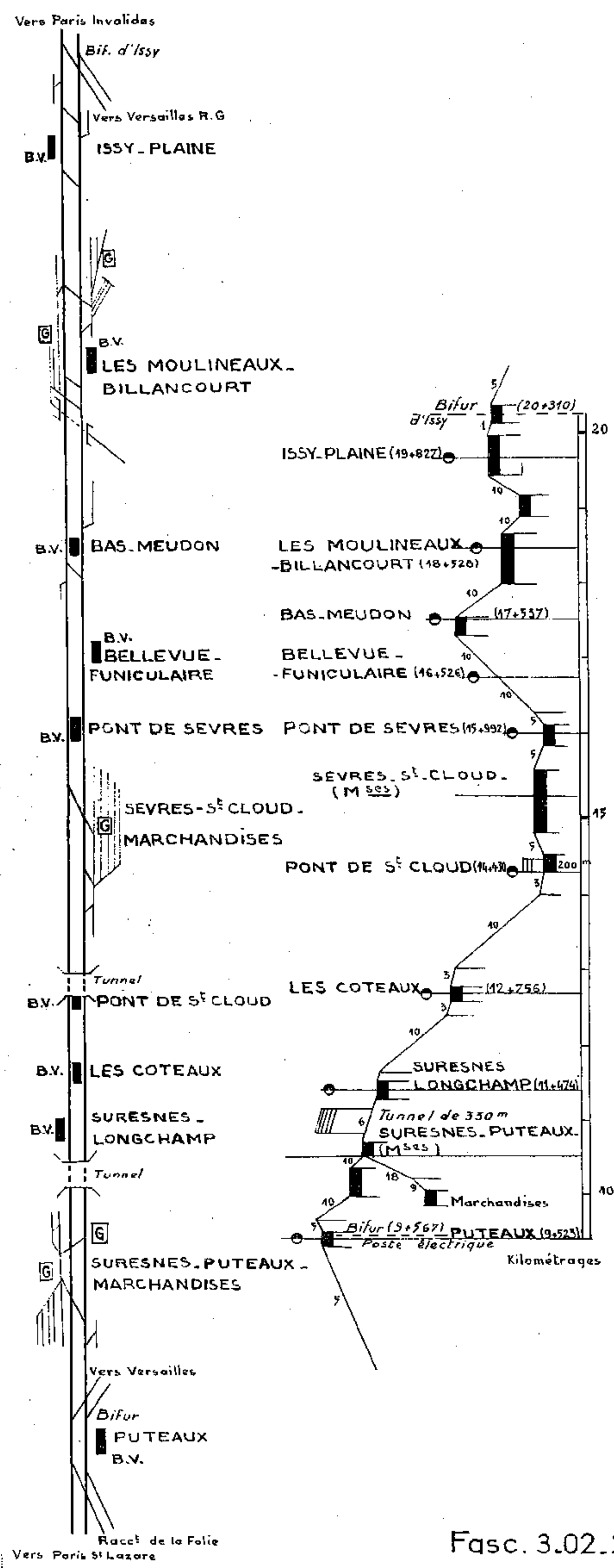
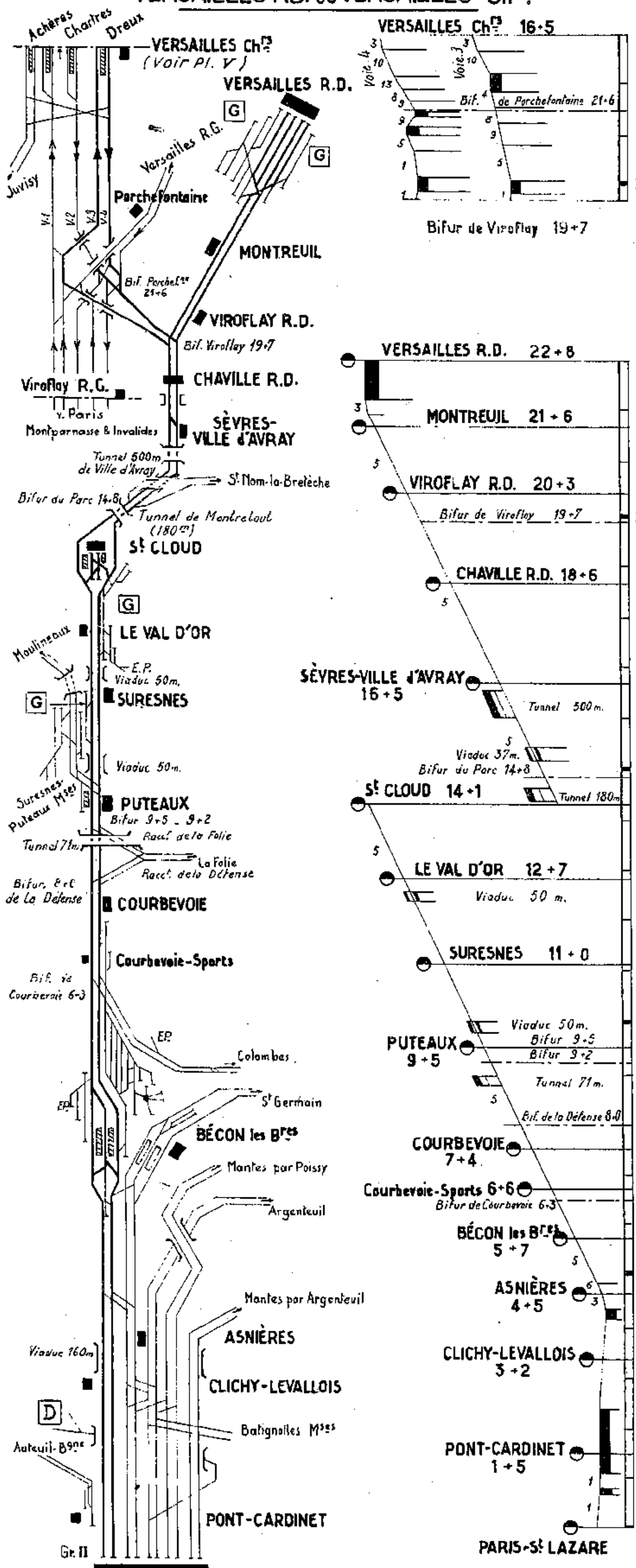
(Château-Thierry)

Section Paris à Meaux





Ligne de PARIS-ST-LAZARE à  
VERSAILLES R.D. et VERSAILLES CH<sup>rs</sup>.

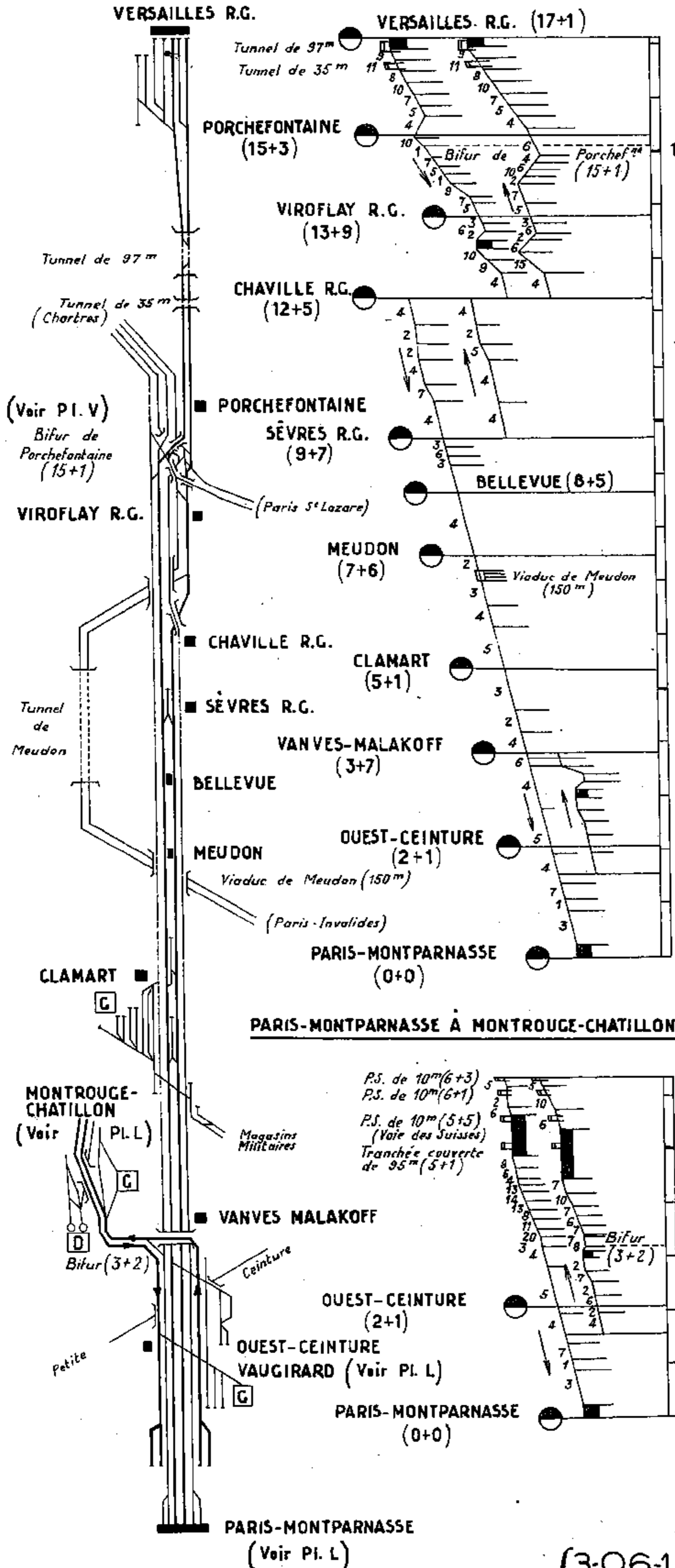




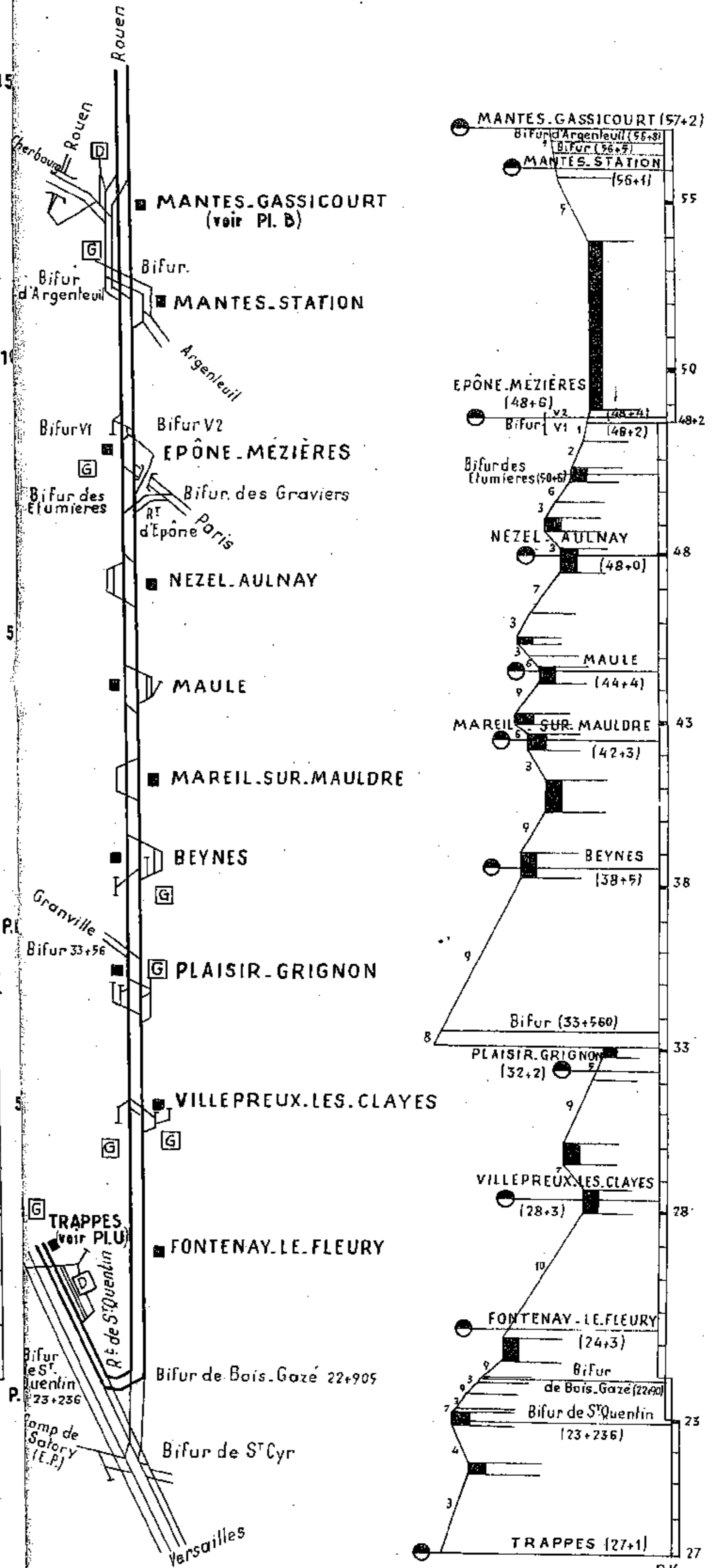




Téléphones fixes d'alarme sur supports de caténaïres tous les 500m côté impair (Capot peint d'une bande rouge)



Fasc. { 3-06-1  
3-07



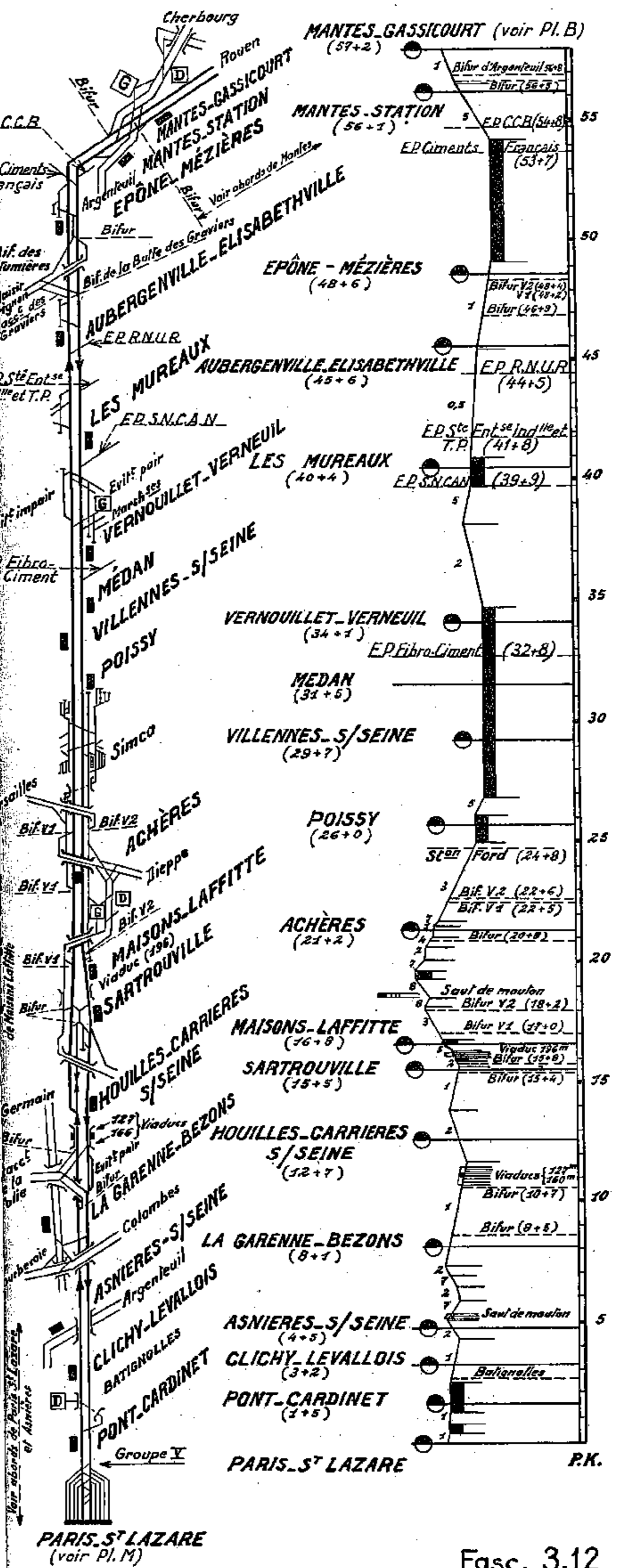
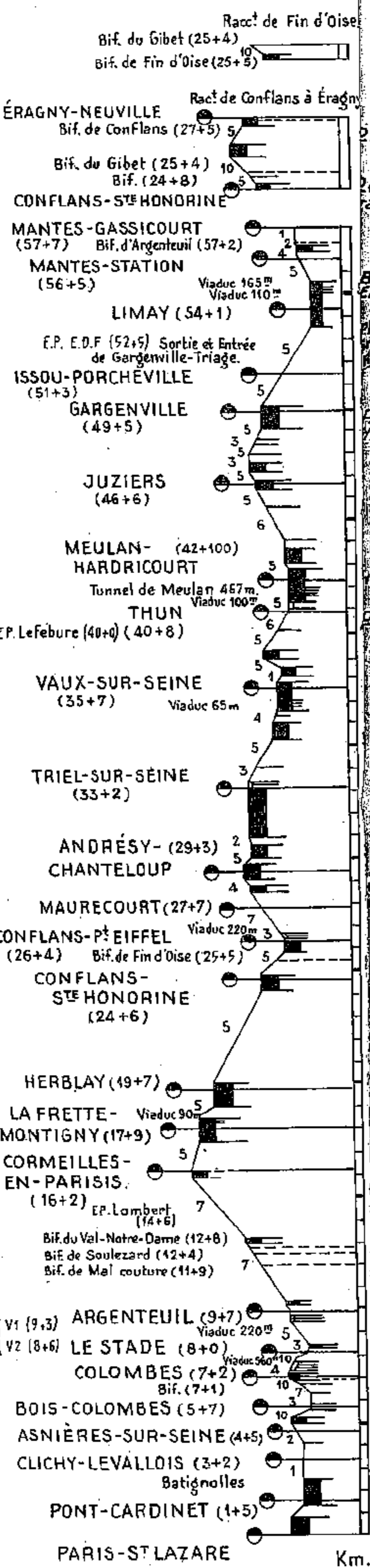
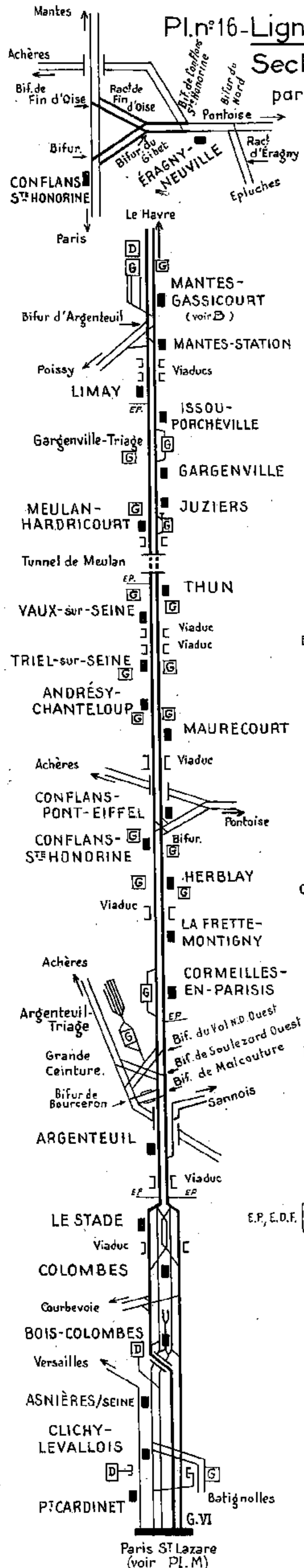
Fasc.: 3.09





Section de Paris à Mantes par Conflans-S<sup>te</sup> Honorine

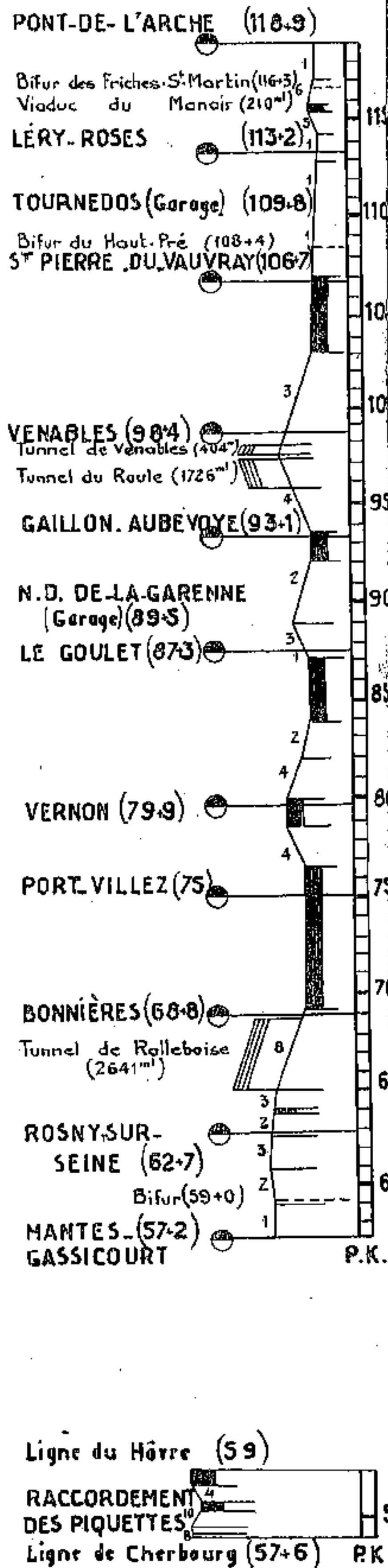
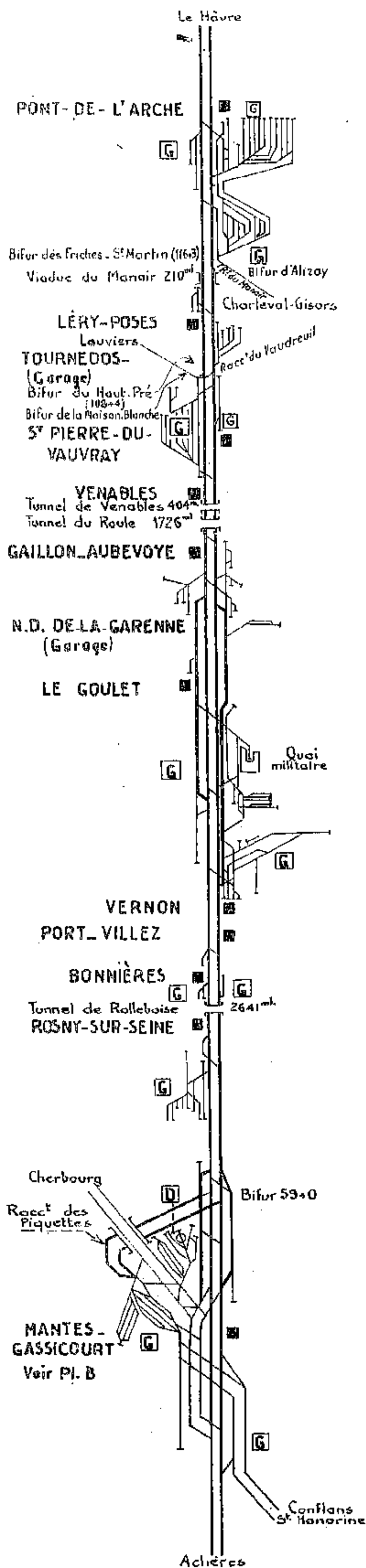
Ligne de PARIS AU HAVRE  
Section de Paris à Mantes par Poissy





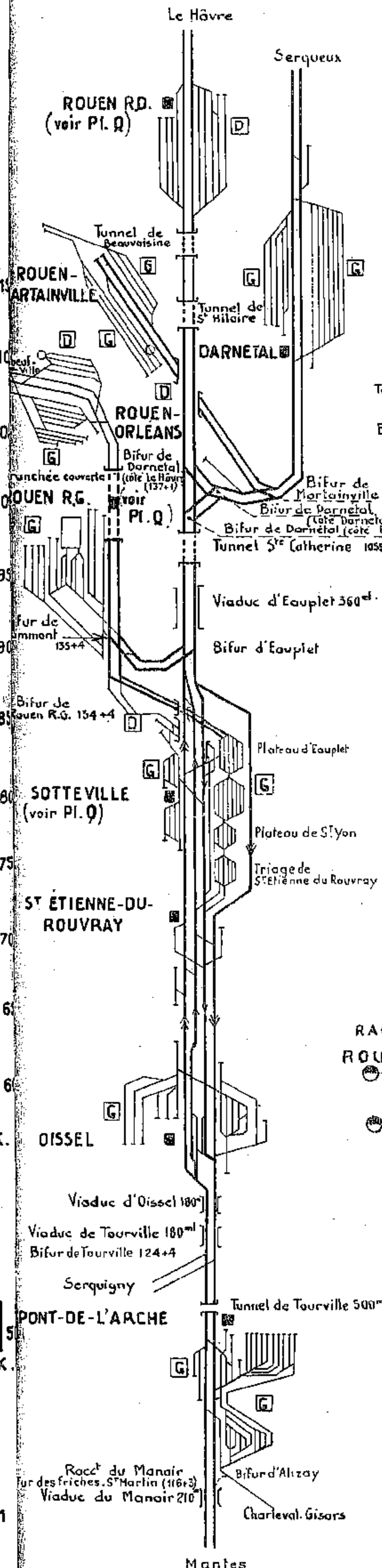
# LIGNE de PARIS au HAVRE

## Section de Mantes\_Gassicourt à Pont-de-l'Arche

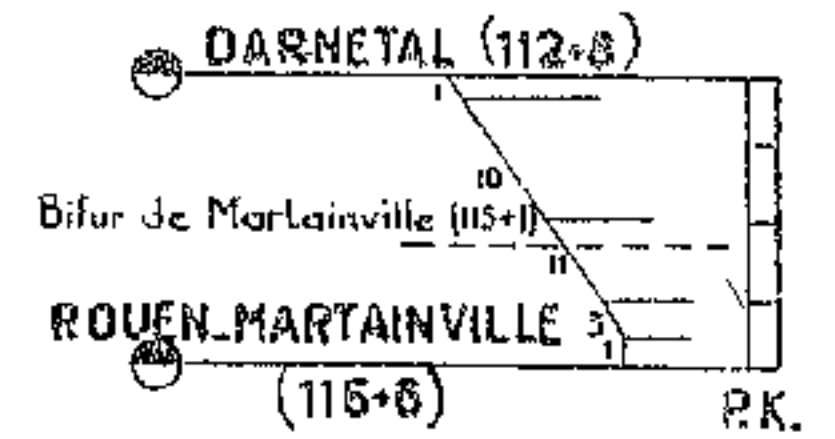


# LIGNE de PARIS au HAVRE

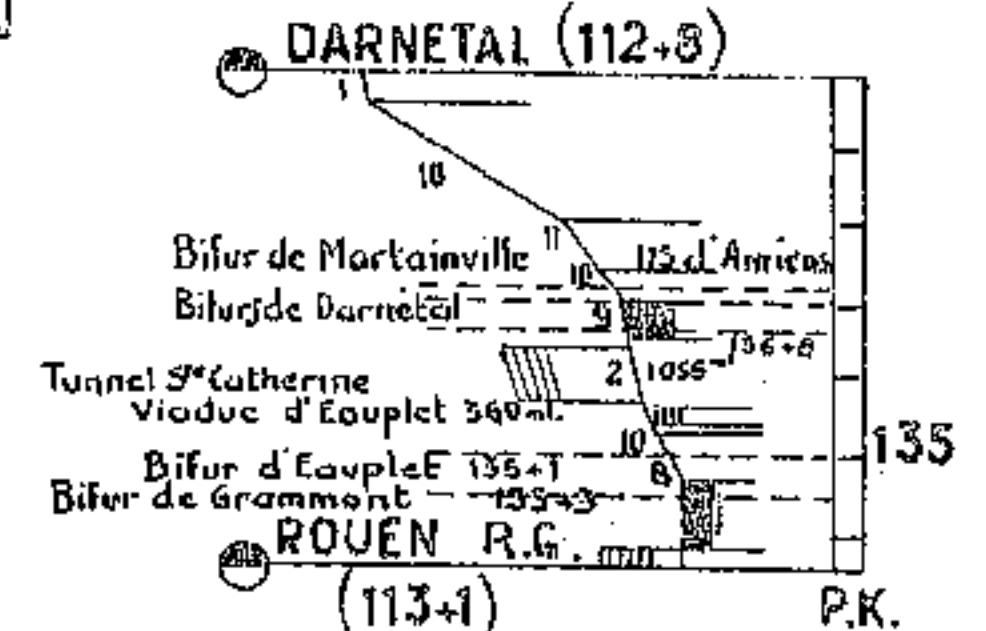
## Section de Pont-de-l'Arche à Rouen R.D. et Racc<sup>ts</sup> Zone de Rouen



### RACC<sup>t</sup> DE DARNETAL A ROUEN.MARTAINVILLE

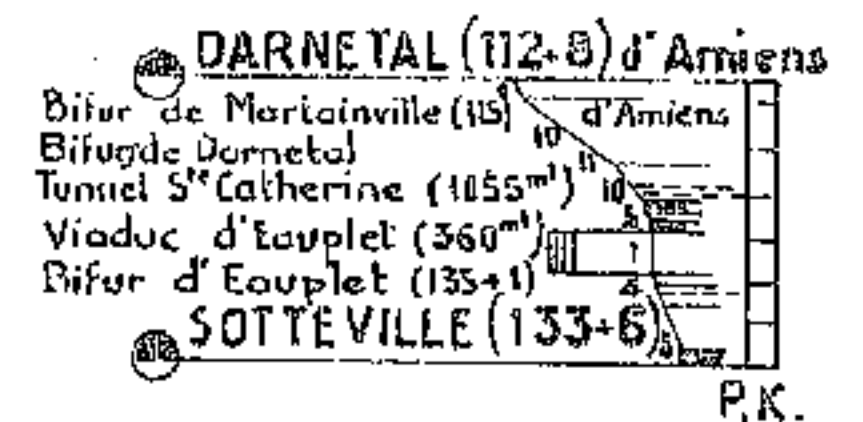


### RACC<sup>t</sup> DE DARNETAL A ROUEN RIVE-GAUCHE

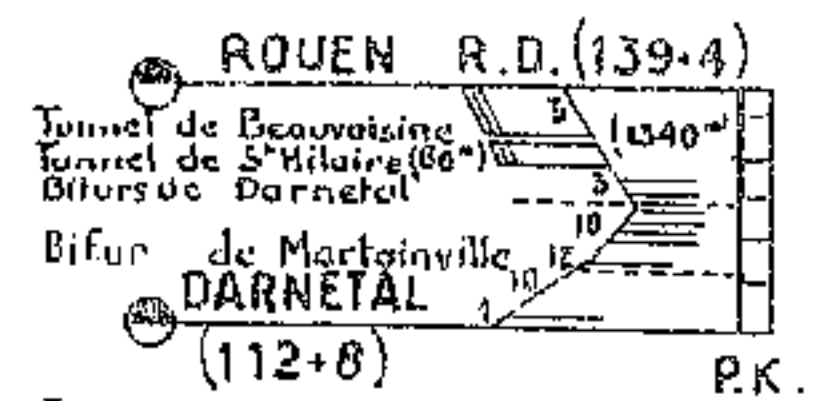


Fasc: 3-13<sup>3</sup>

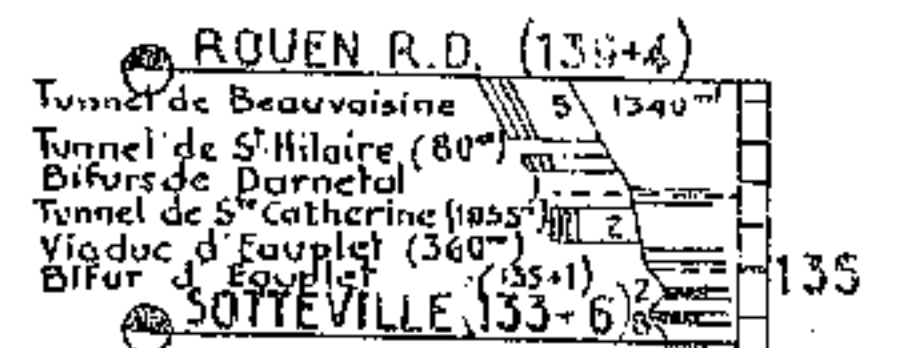
### RACC<sup>t</sup> DE SOTTEVILLE A DARNETAL



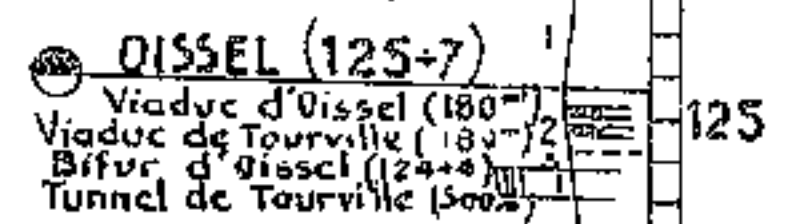
### RACC<sup>t</sup> DE ROUEN RIVE-DROITE A DARNETAL



### RACC<sup>t</sup> DE SOTTEVILLE A ROUEN R.G.



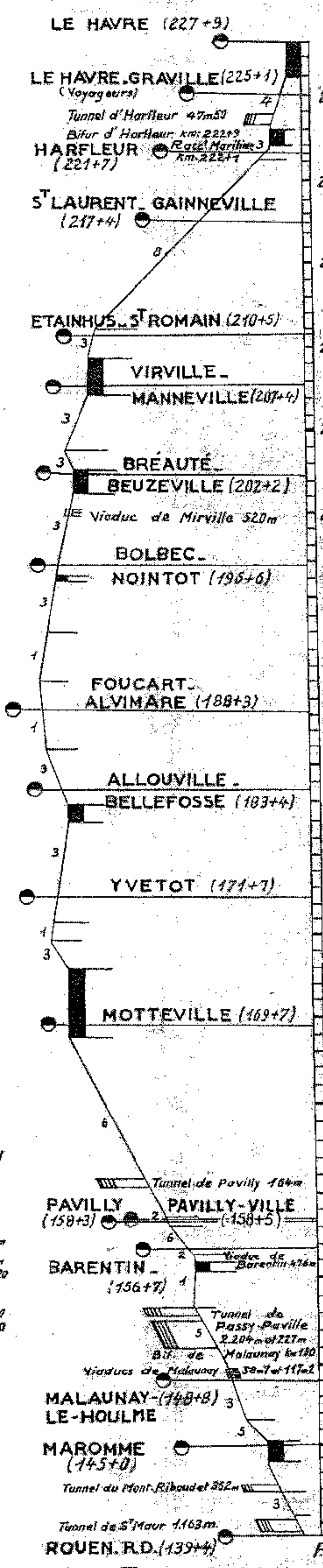
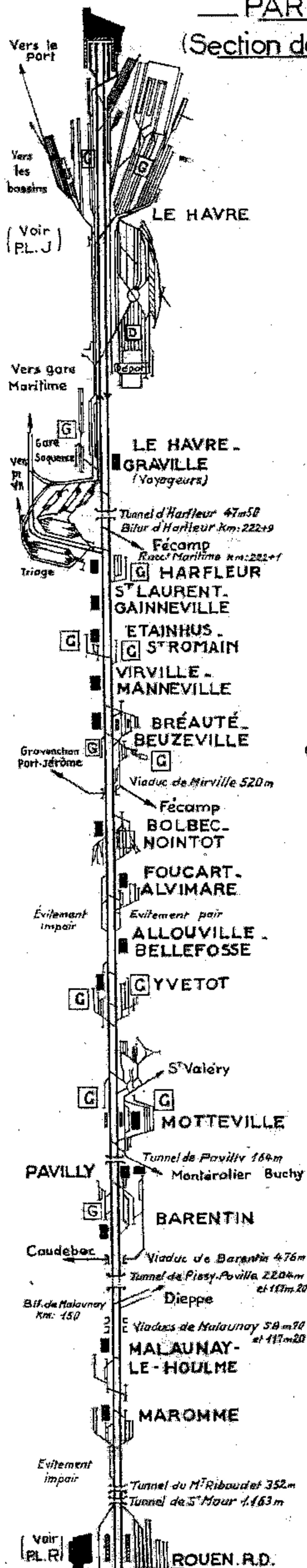
### ST ETIENNE DU ROUVRAY (129+6)



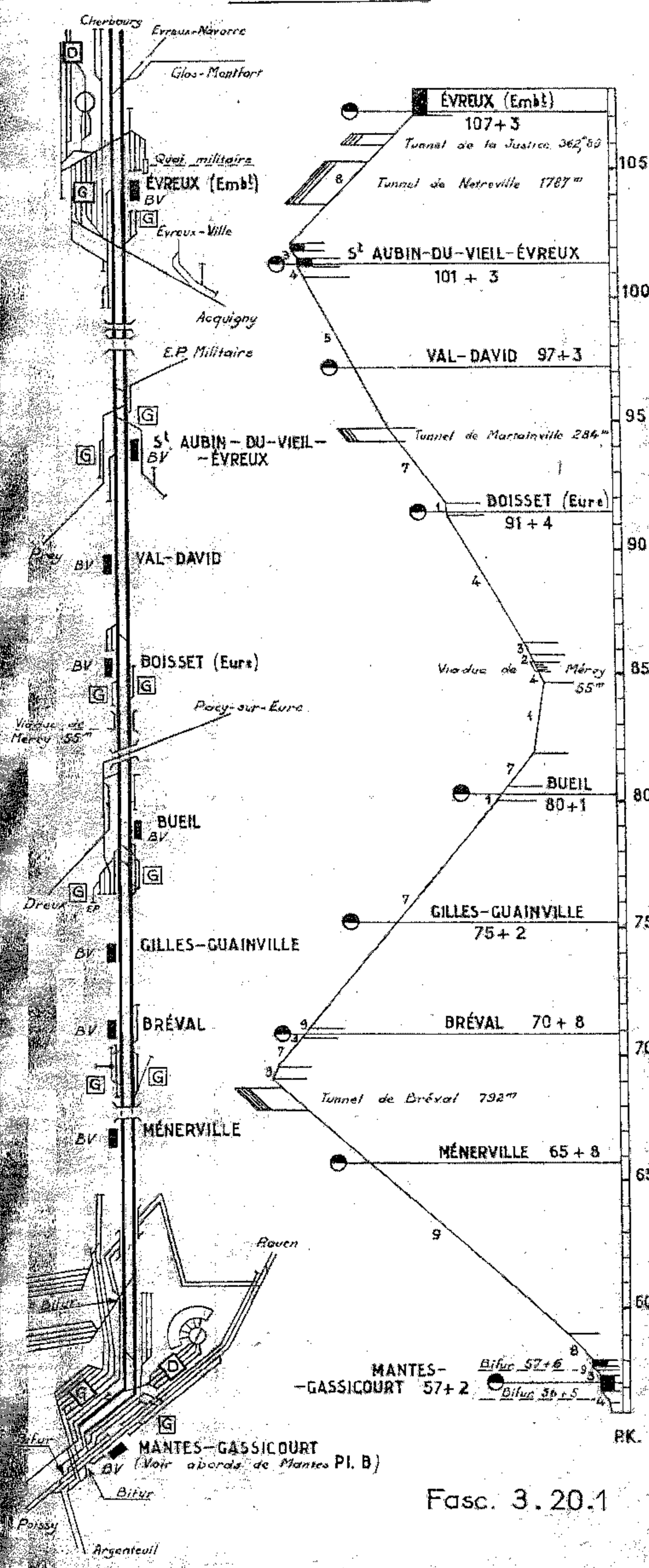
### PONT-DE-L'ARCHE (118.9)



PARIS au HAVRE  
(Section de Rouen.D au Havre)



Pl.19<sup>1</sup> Ligne de Mantes à Cherbourg  
Section de Mantes à Évreux

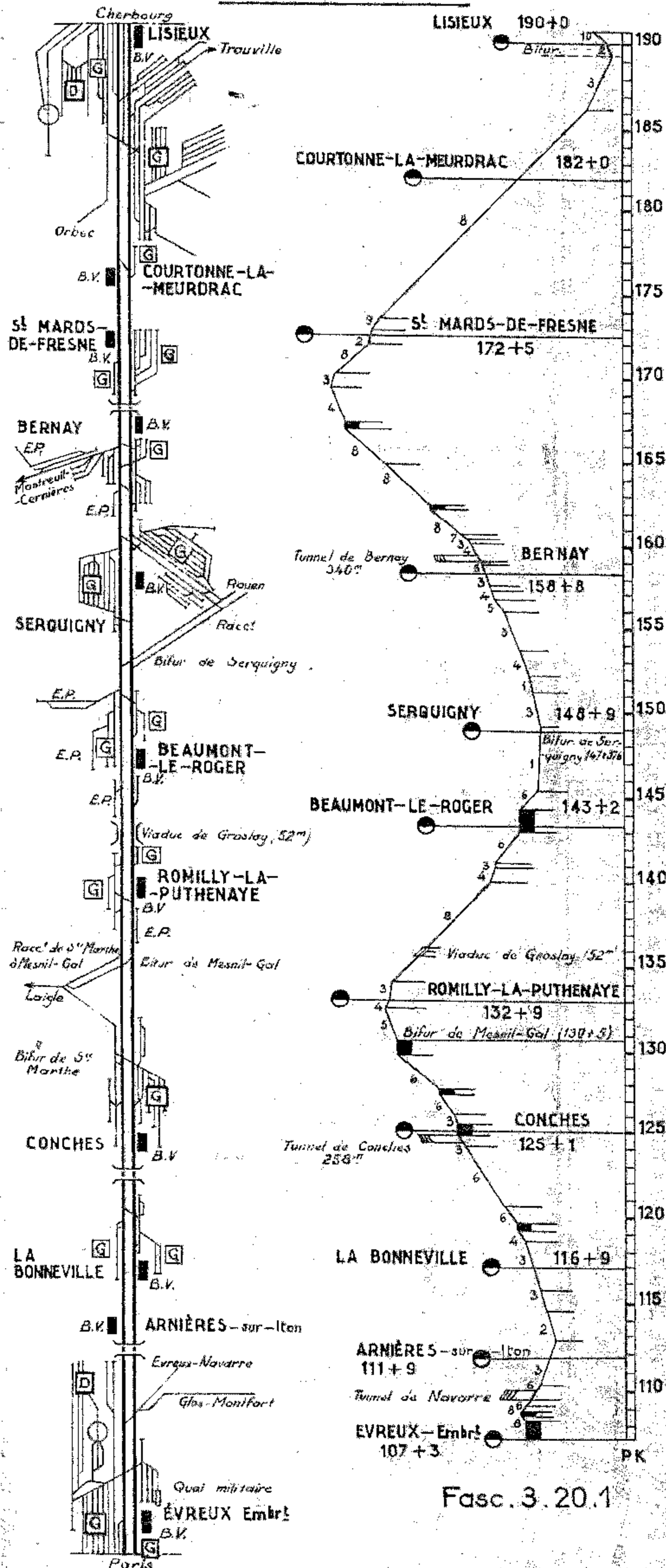




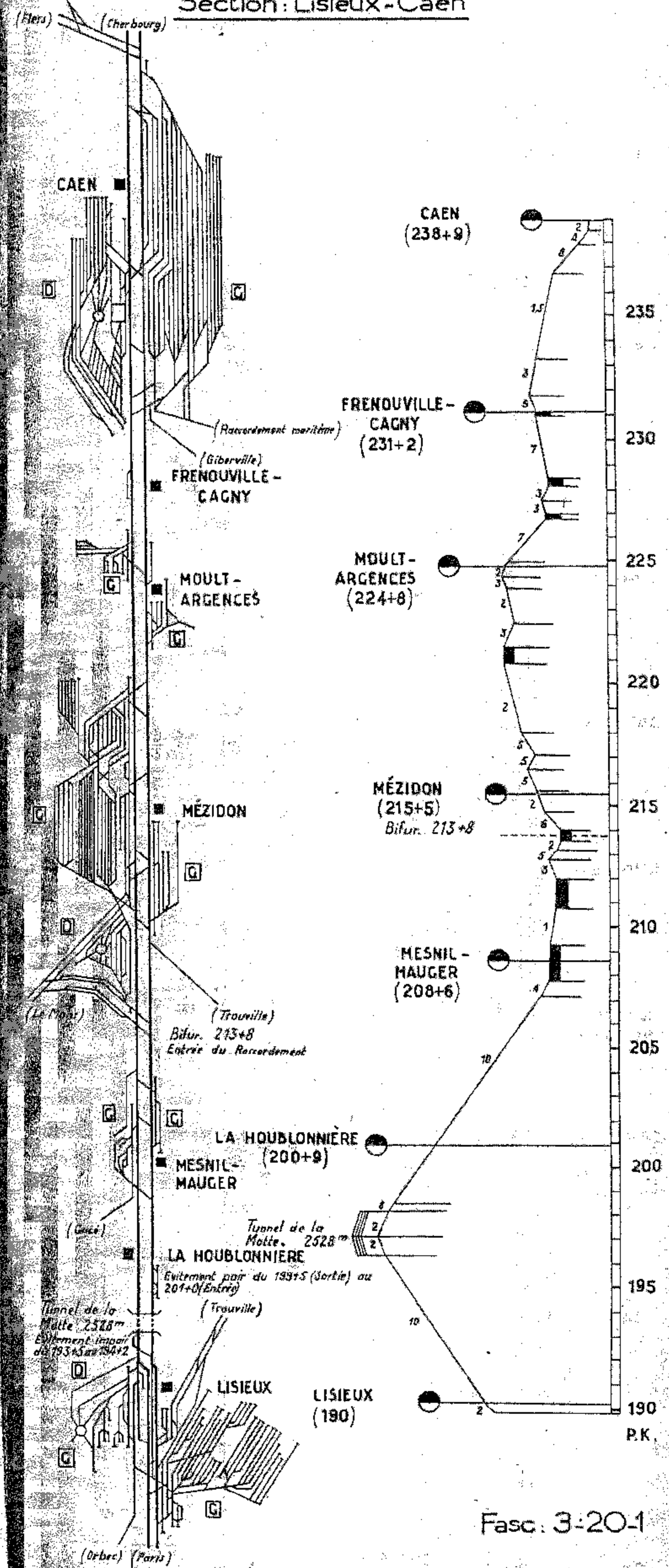
Pl. 19<sup>2</sup> Ligne de Mantes à Cherbourg  
Section d'Evreux à Lisieux

Pl. n° 19<sup>3</sup>

Paris à Cherbourg  
Section: Lisieux - Caen



Fasc. 3. 20.1

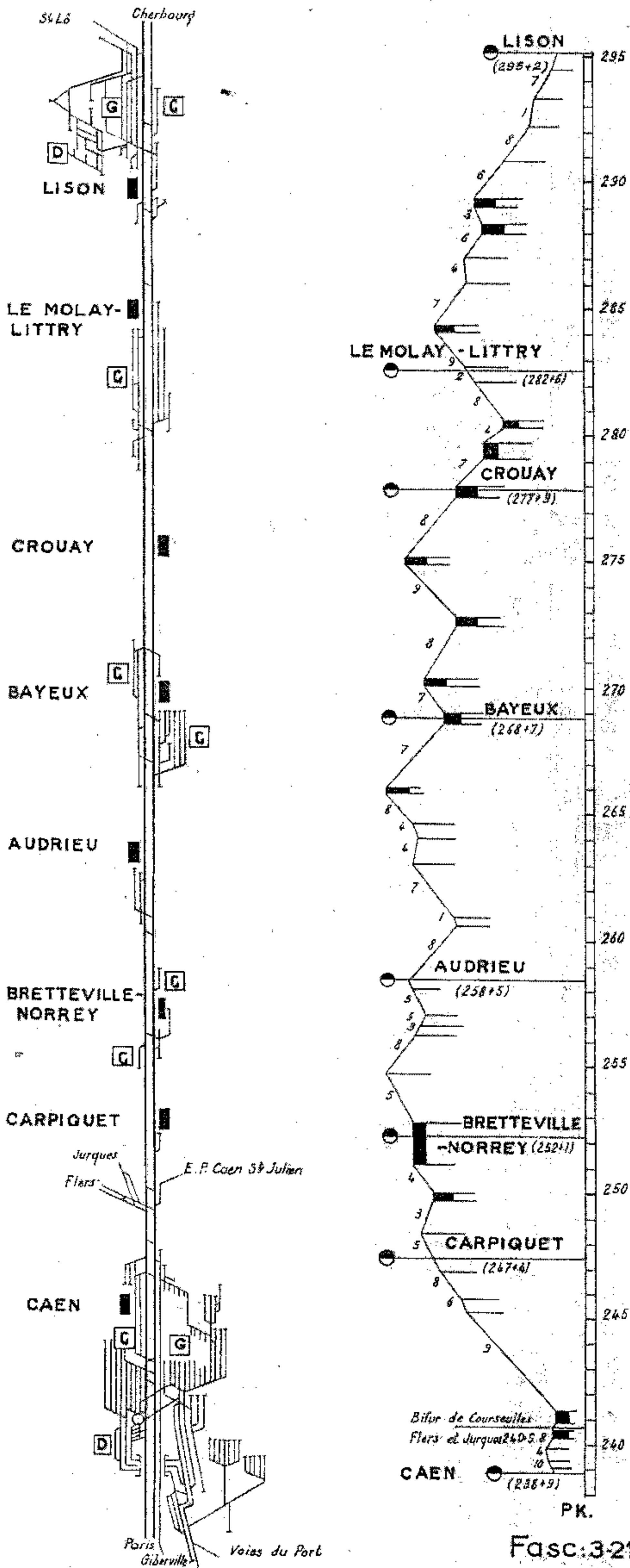


Fasc. 3-20-1



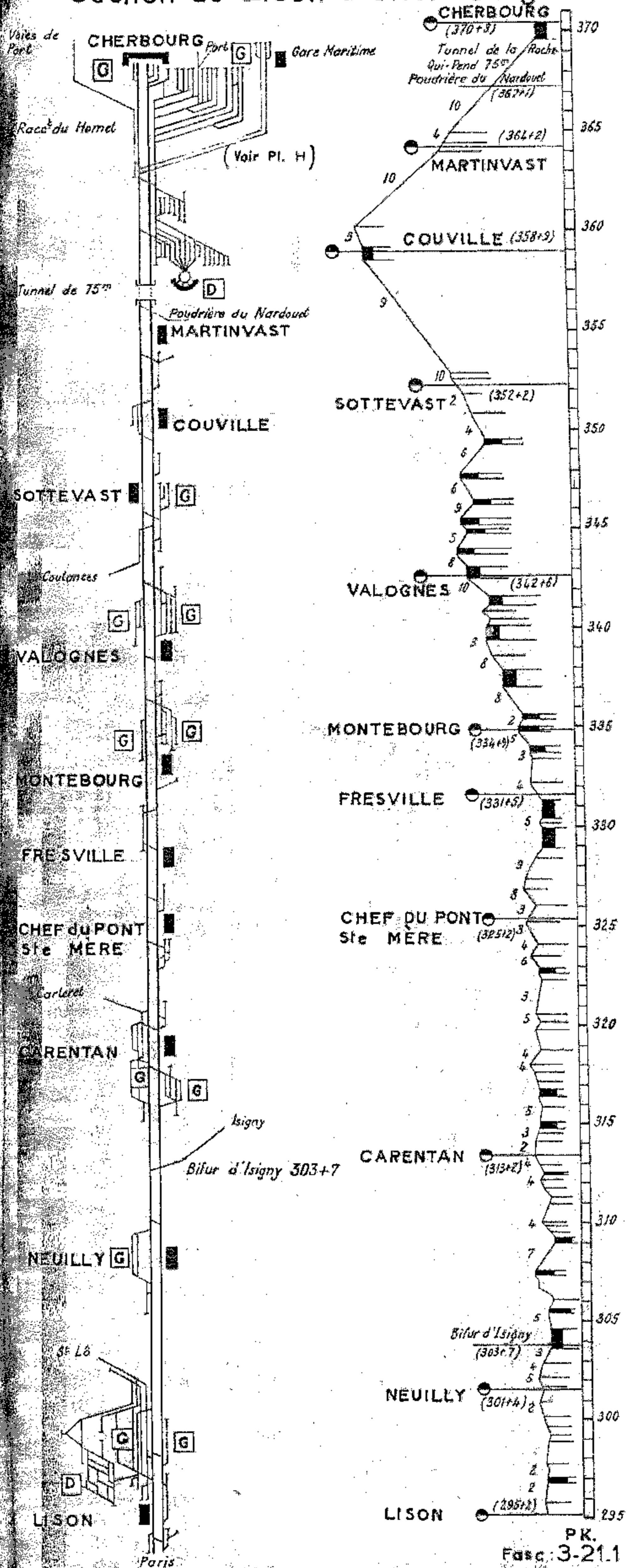
LIGNE DE PARIS A CHERBOURG

Section de Caen à Lison



LIGNE DE PARIS A CHERBOURG

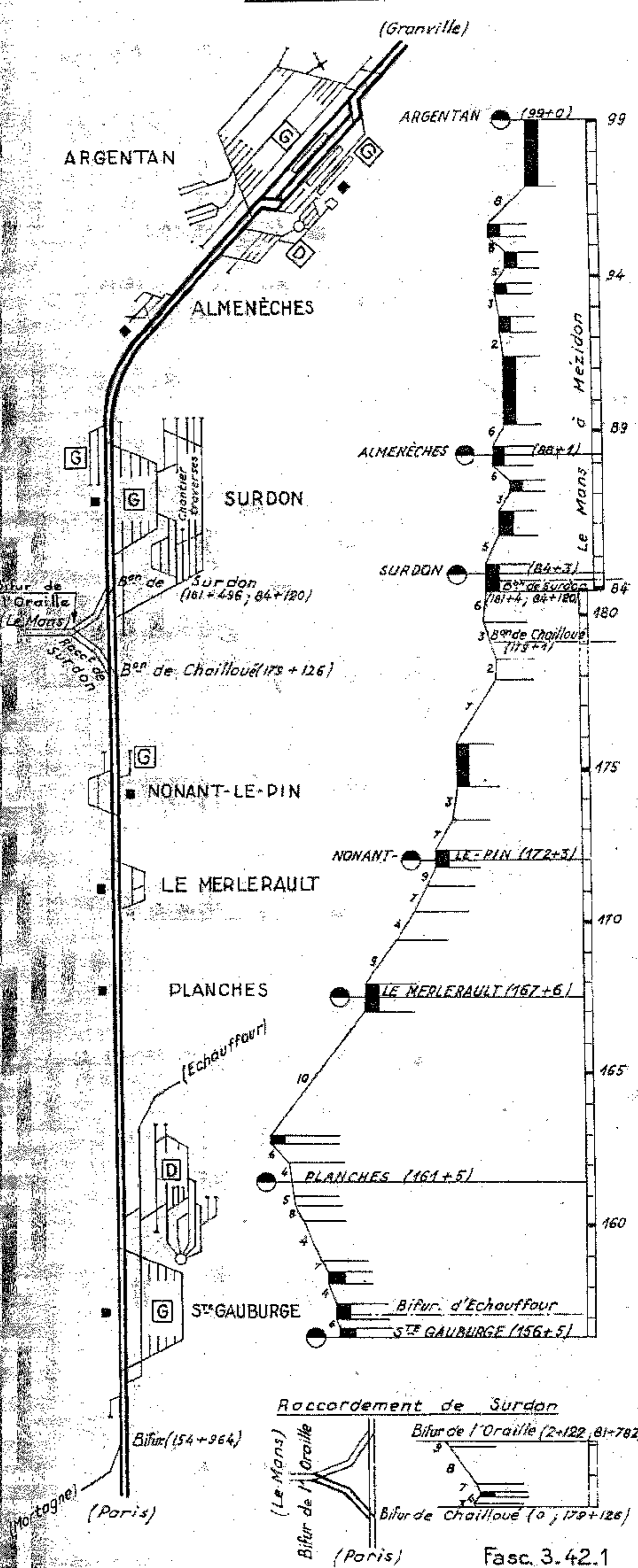
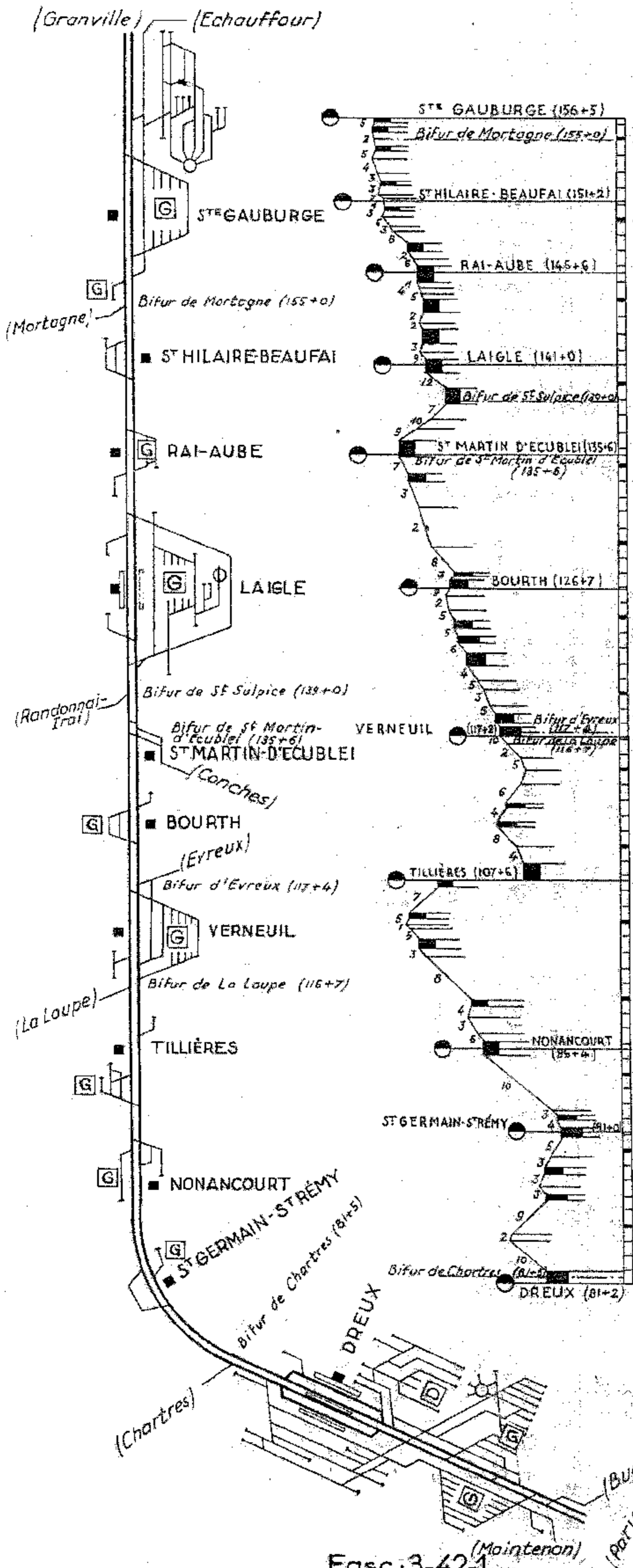
Section de Lison à Cherbourg







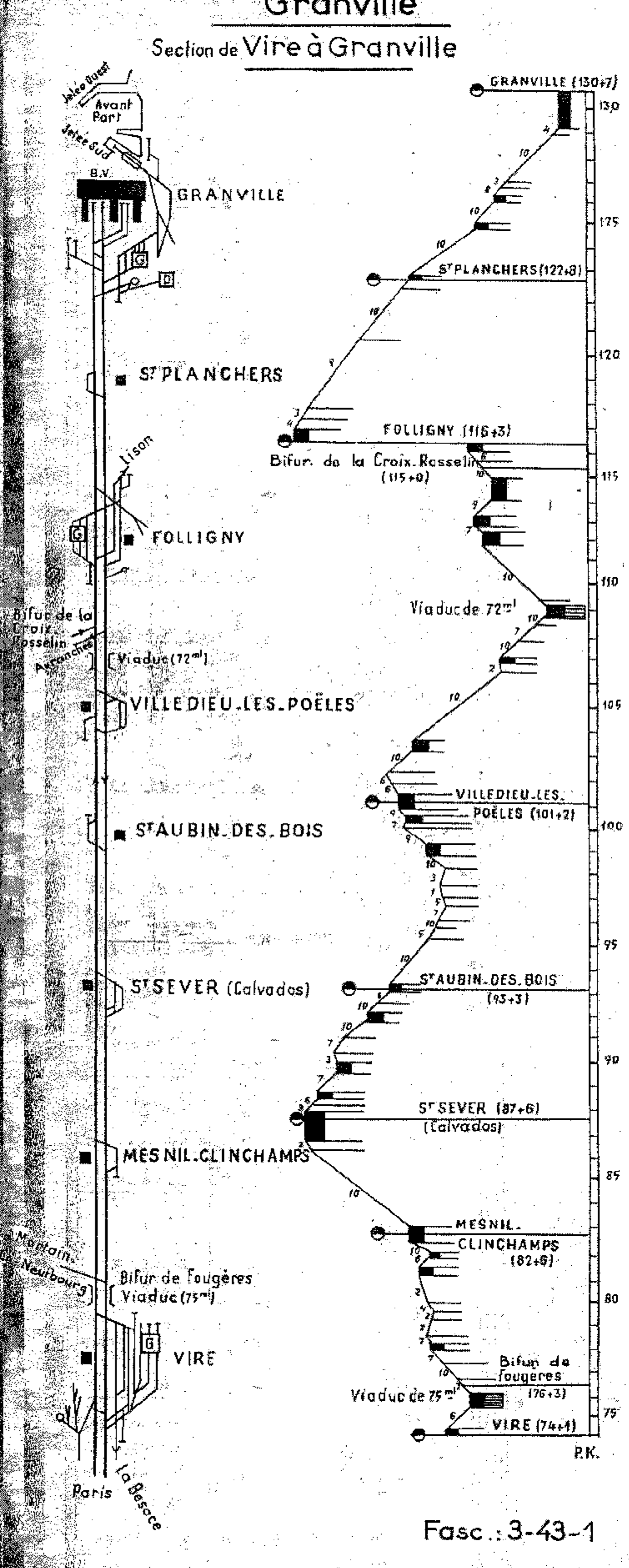
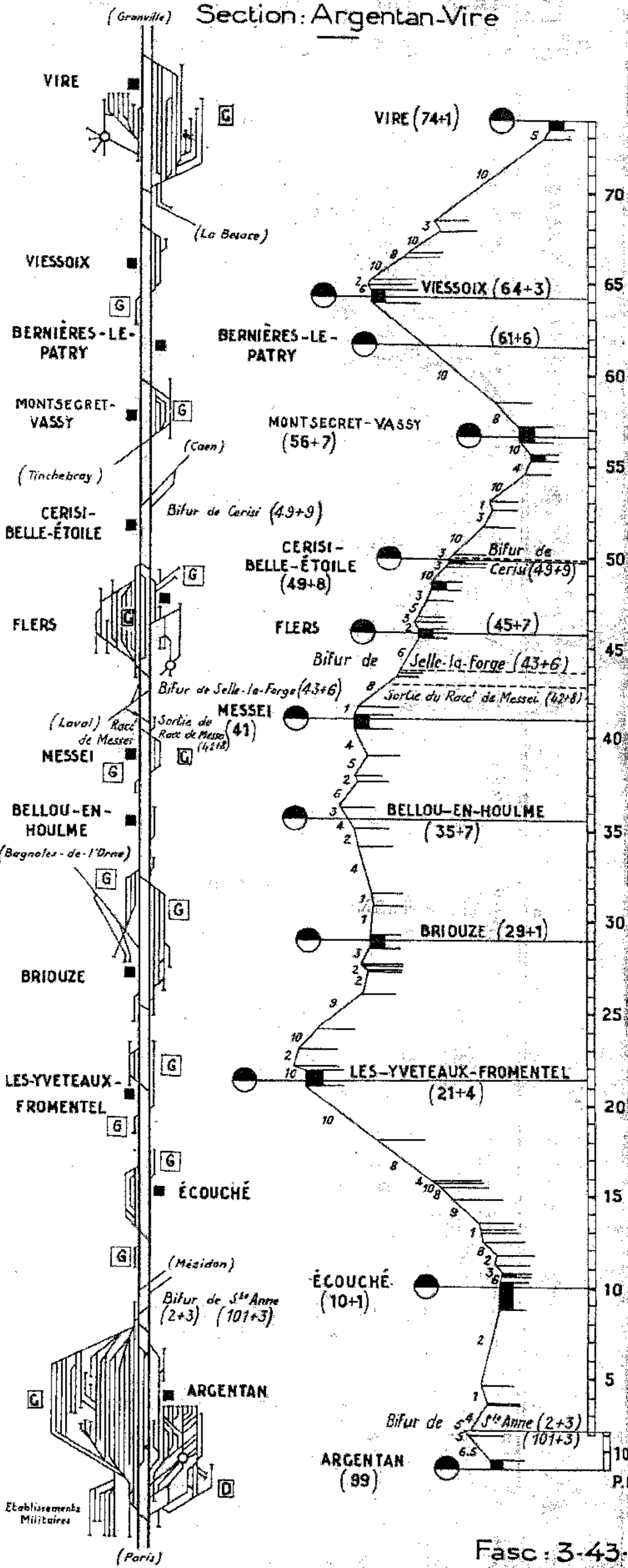






Section: Argentan-Vire

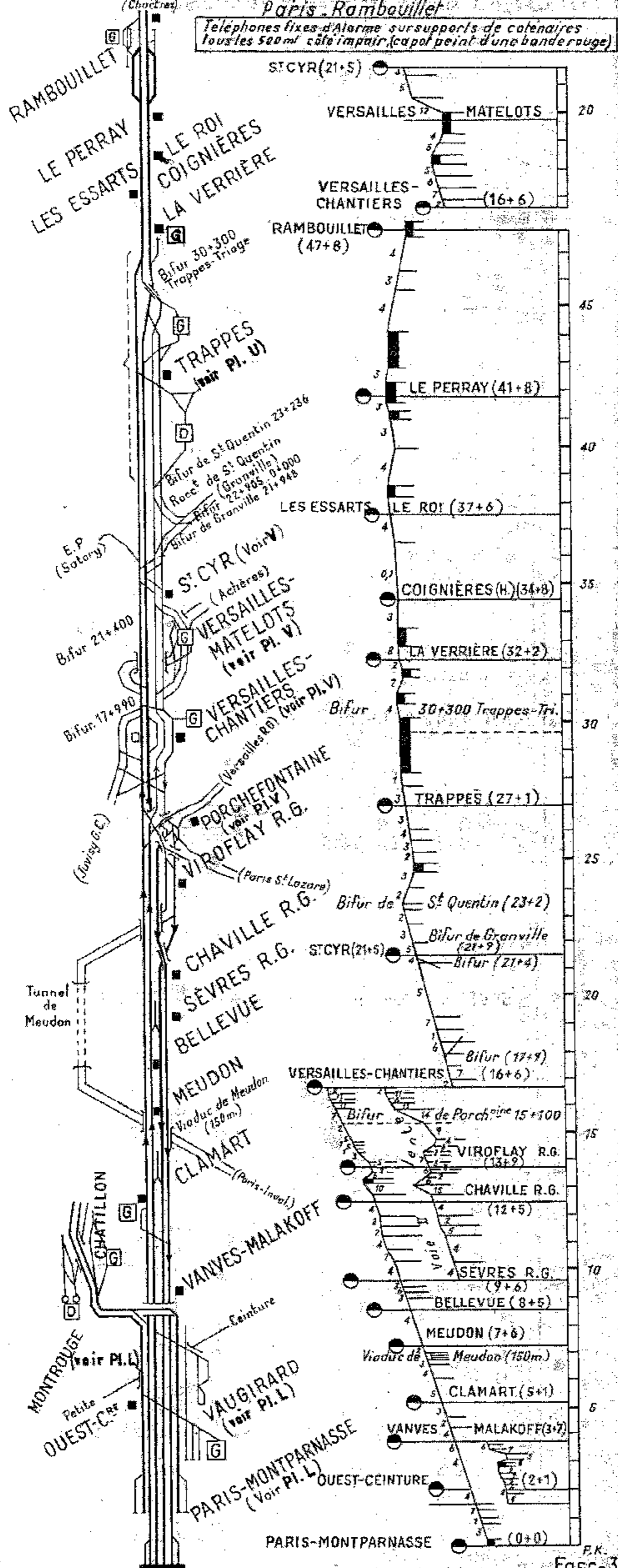
Section de Vire à Granville



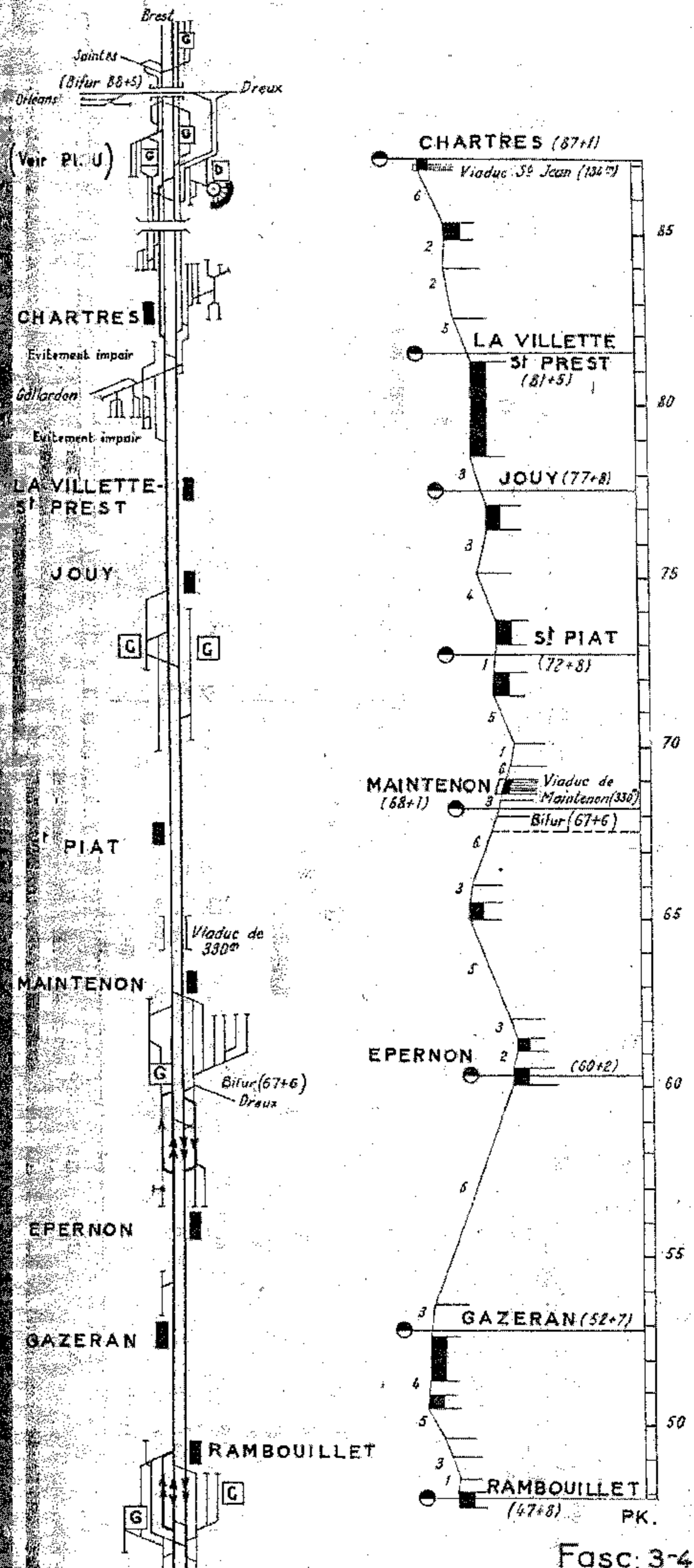


Paris-Rambouillet  
 Téléphones fixes d'alarme sur supports de caténaires  
 tous les 500<sup>m</sup> côté impair (capot peint d'une bande rouge)

Téléphones fixes d'alarme sur supports de caténaires tous les  
 500<sup>m</sup> côté impair (capot peint d'une bande rouge)

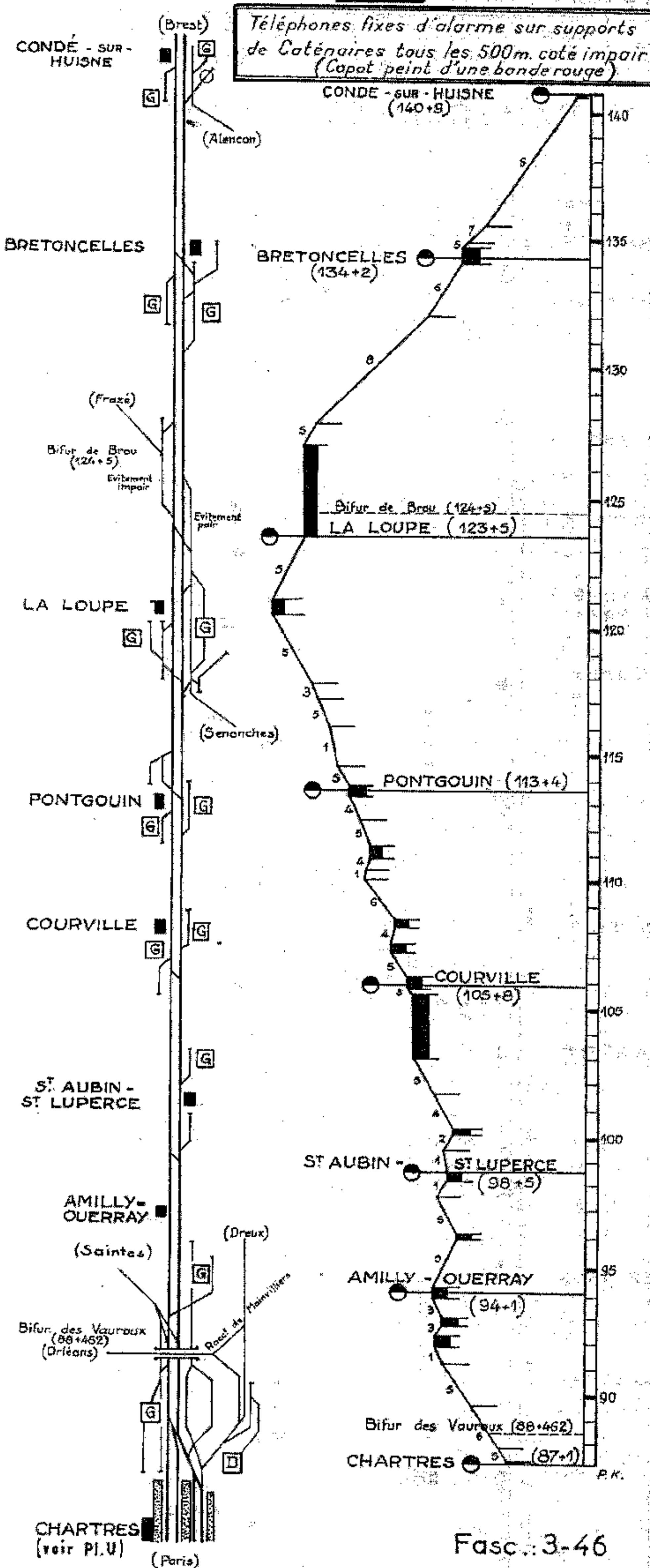


RAMBOUILLET - CHARTRES

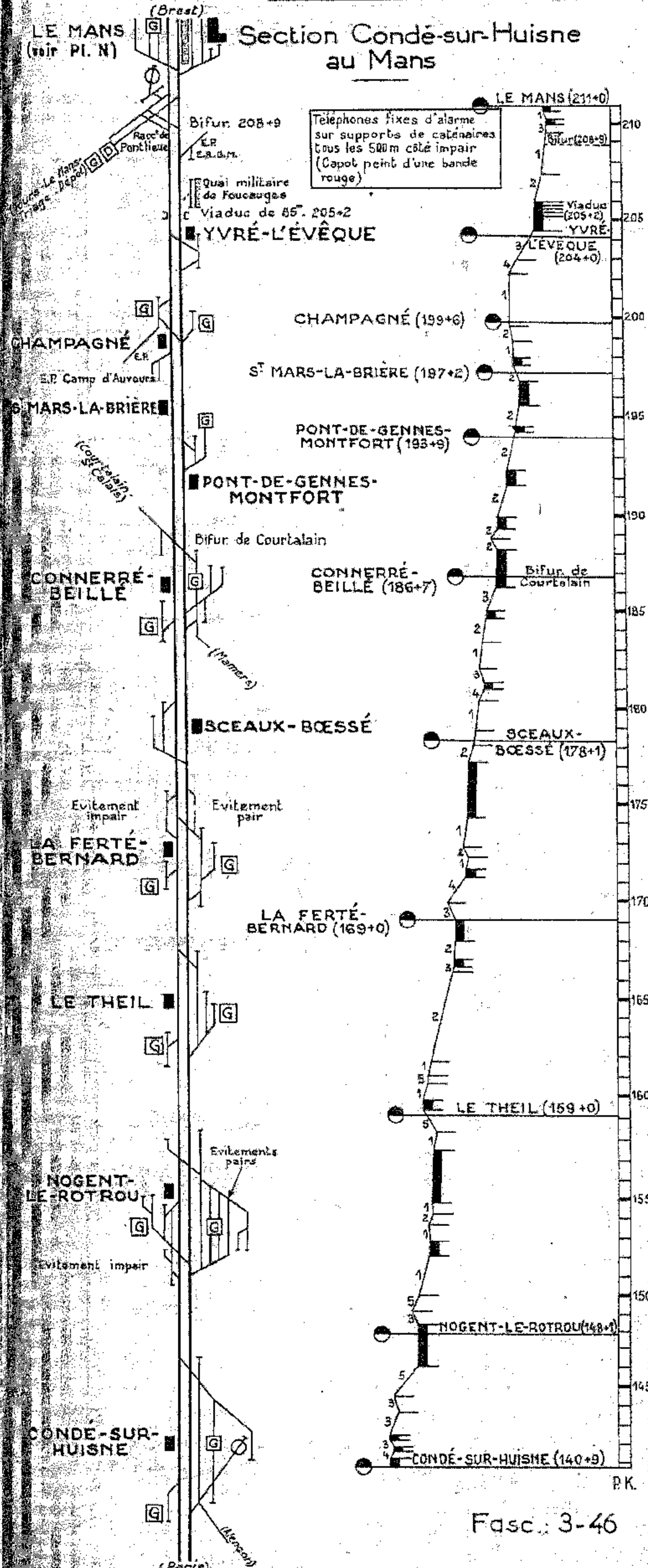




Section Chartres - Condé-sur-Huisne

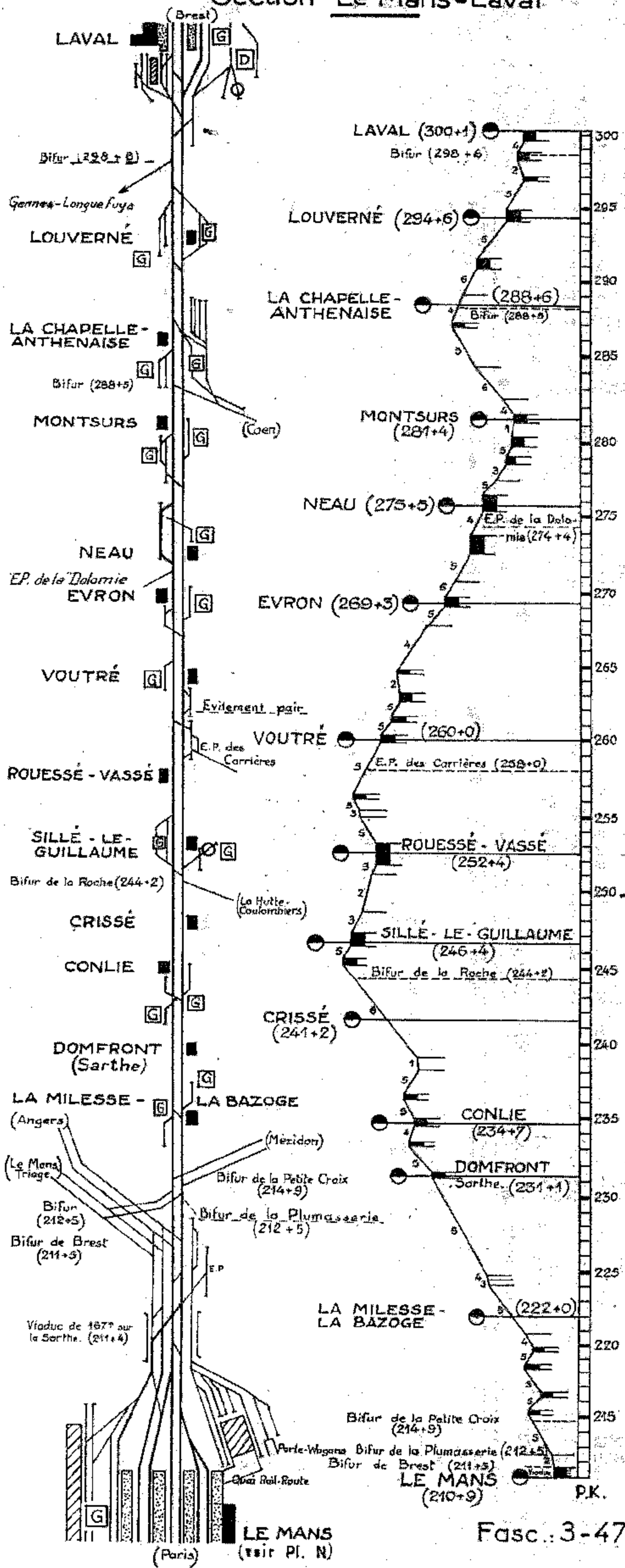


Section Condé-sur-Huisne au Mans

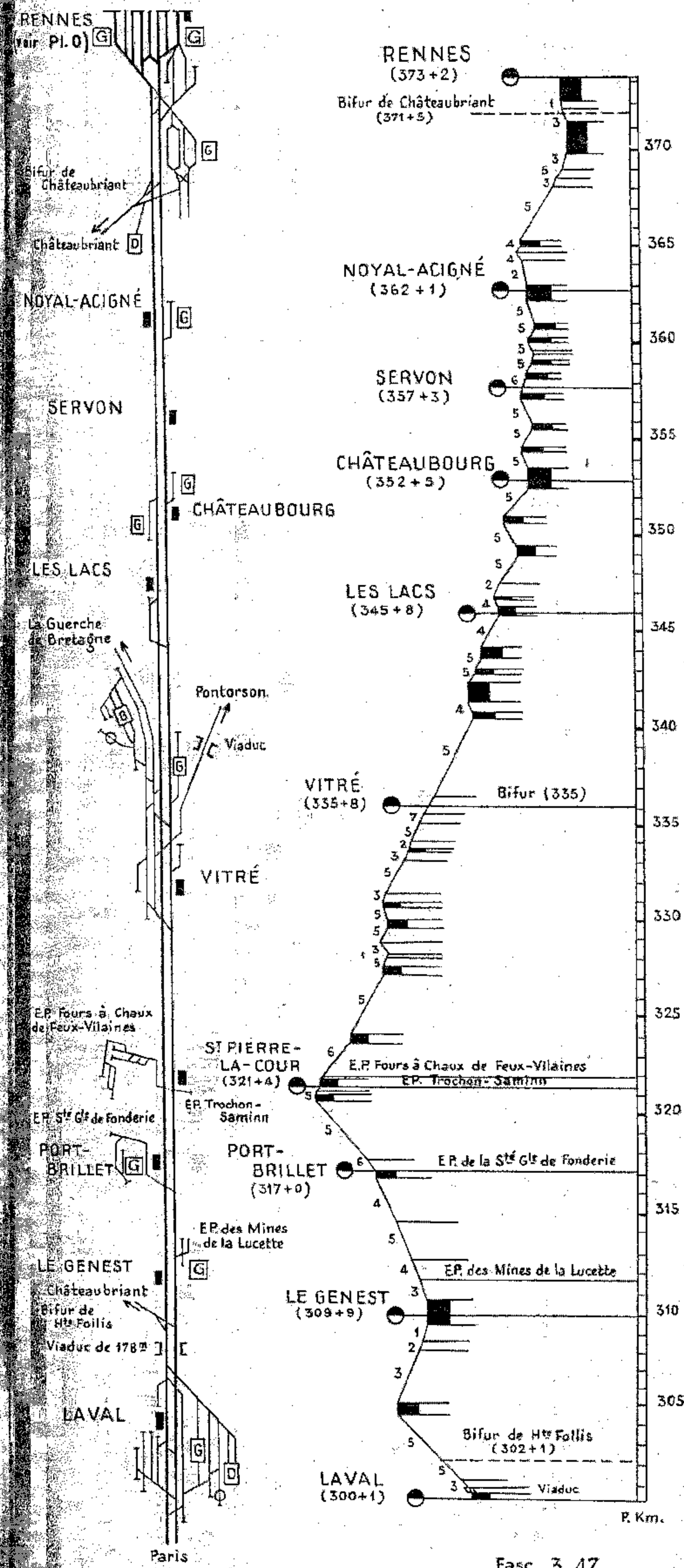




PARIS A BREST - Section Le Mans-Laval



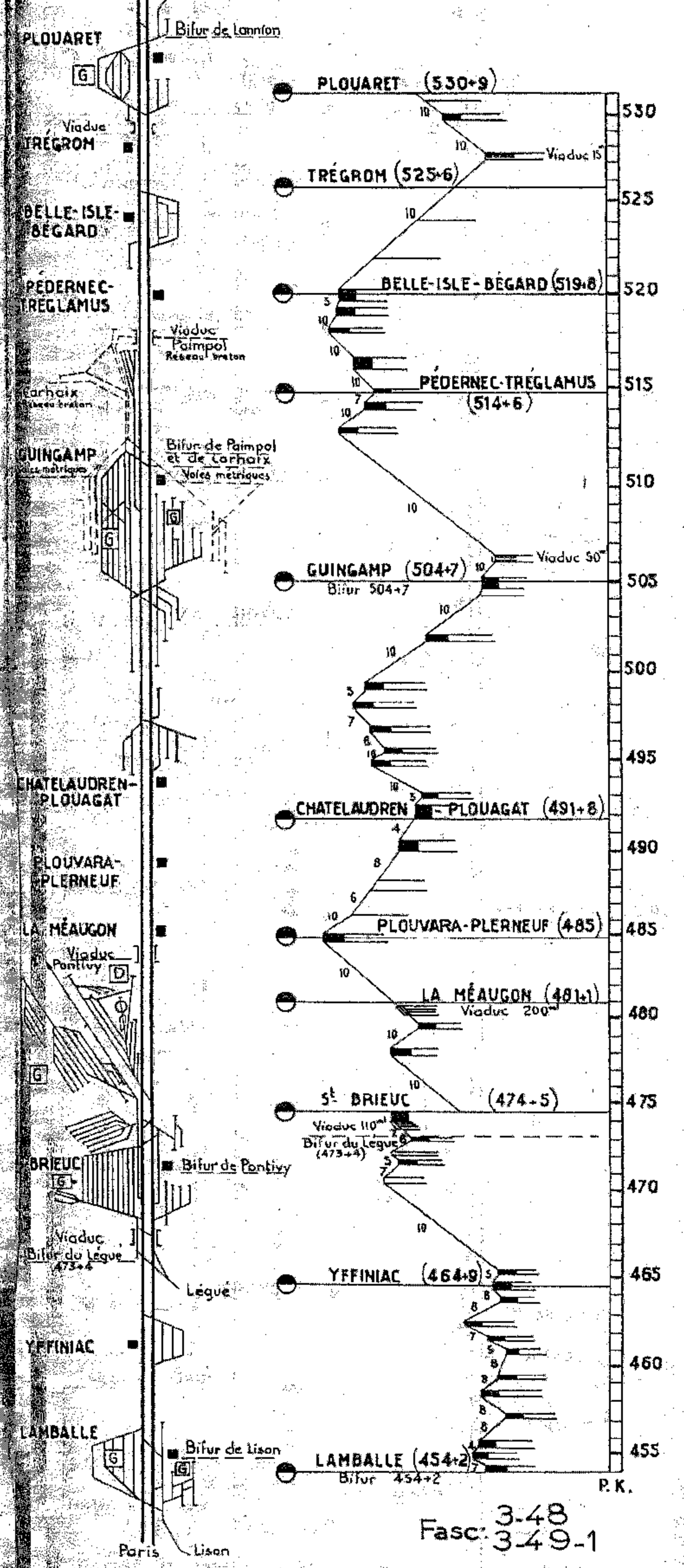
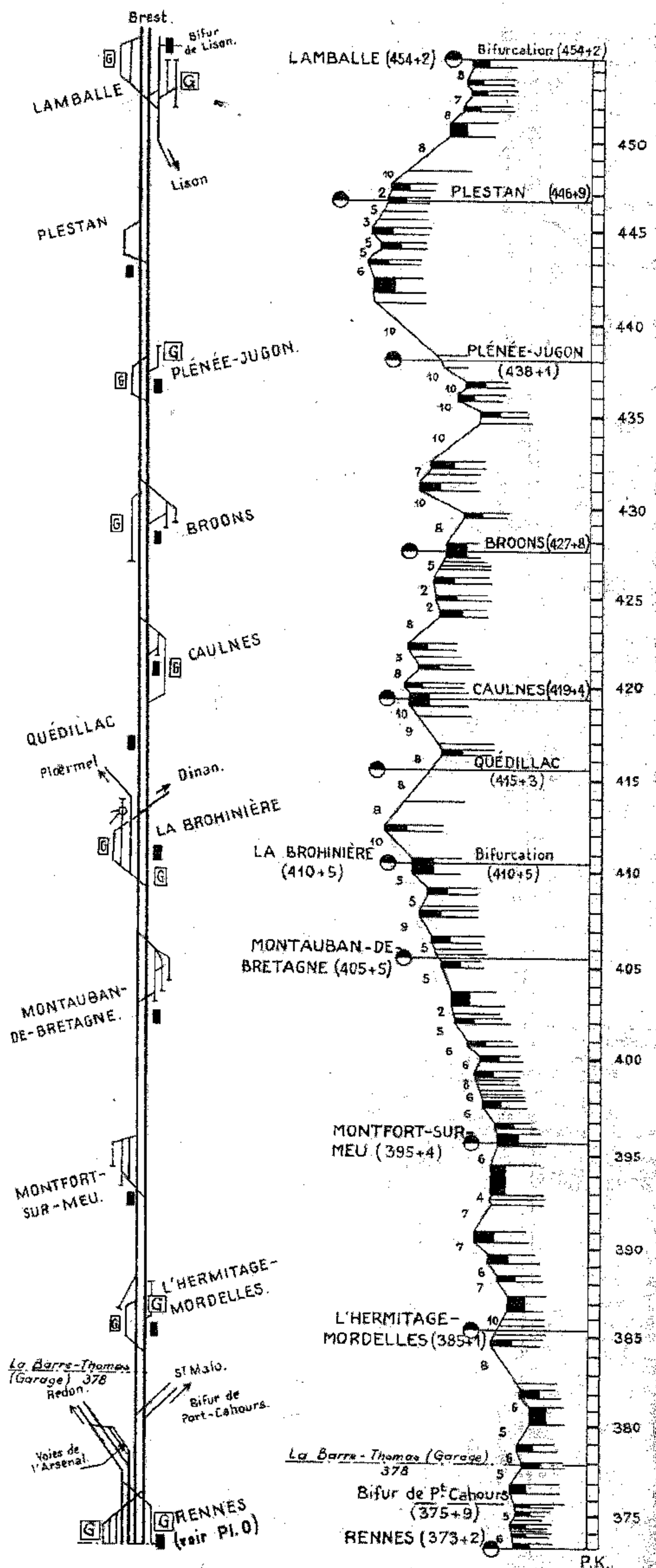
Pl. n° 21<sup>6</sup> - LIGNE DE PARIS A BREST - Section de Laval à Rennes.





Pl. n°21<sup>7</sup> - LIGNE DE PARIS A BREST.  
Section de Rennes à Lamballe

Pl. n°21<sup>8</sup> LIGNE de PARIS à BREST  
Section de Lamballe à Plouaret



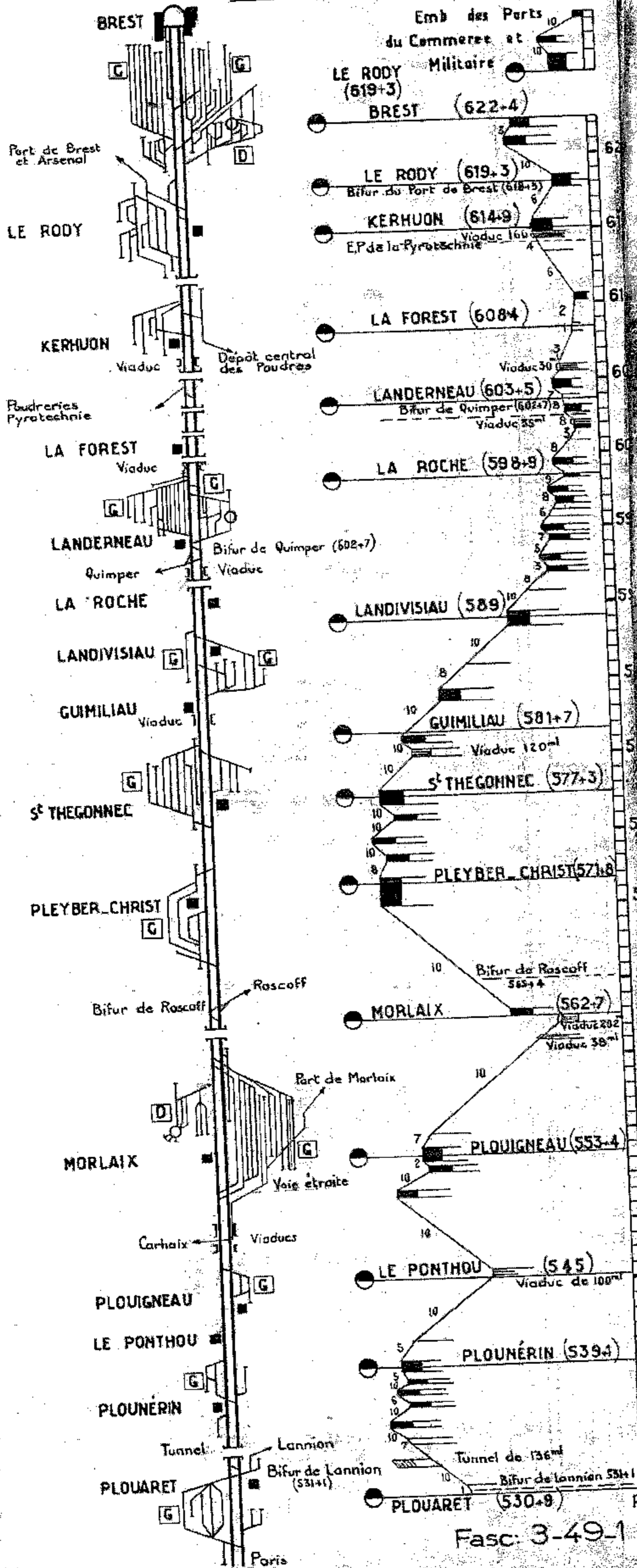
Fasc. 3-48  
3-49-1

Fasc. 3-48



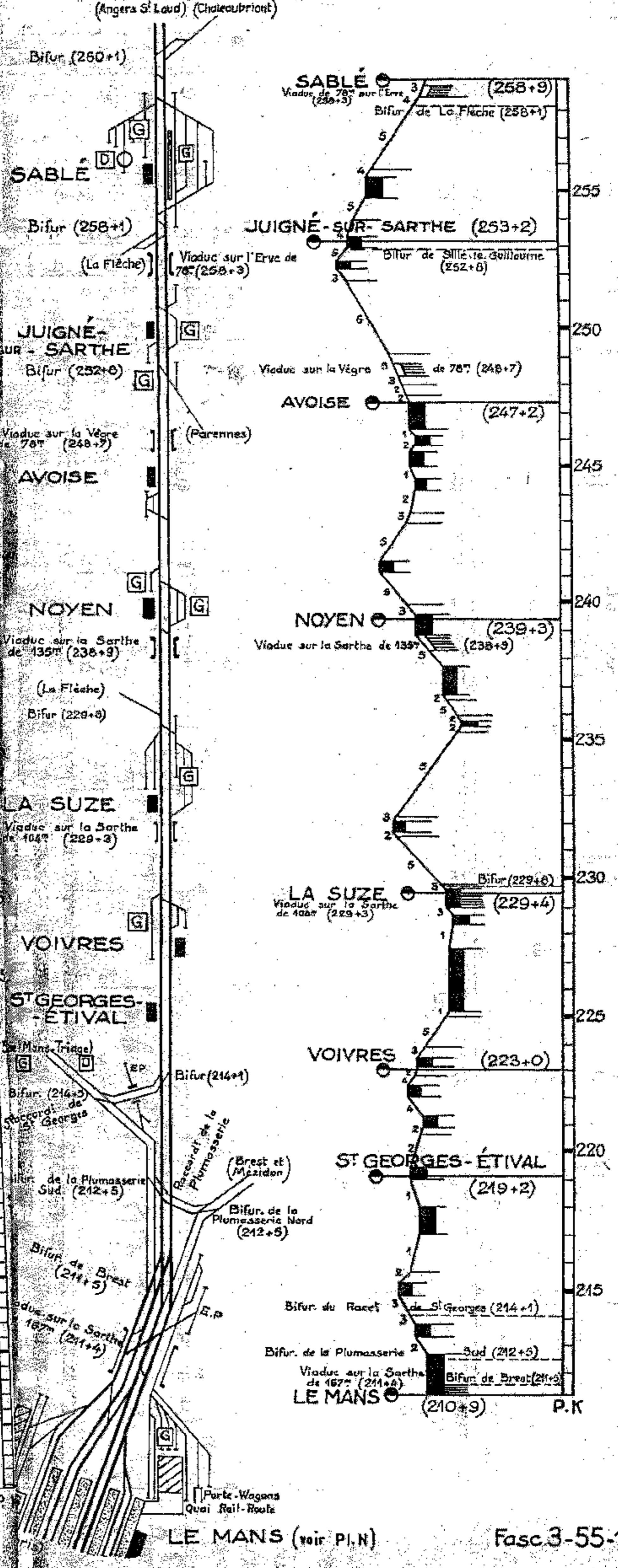
# LIGNE de PARIS à BREST

## Section Plouaret à Brest



# LE MANS A ANGERS

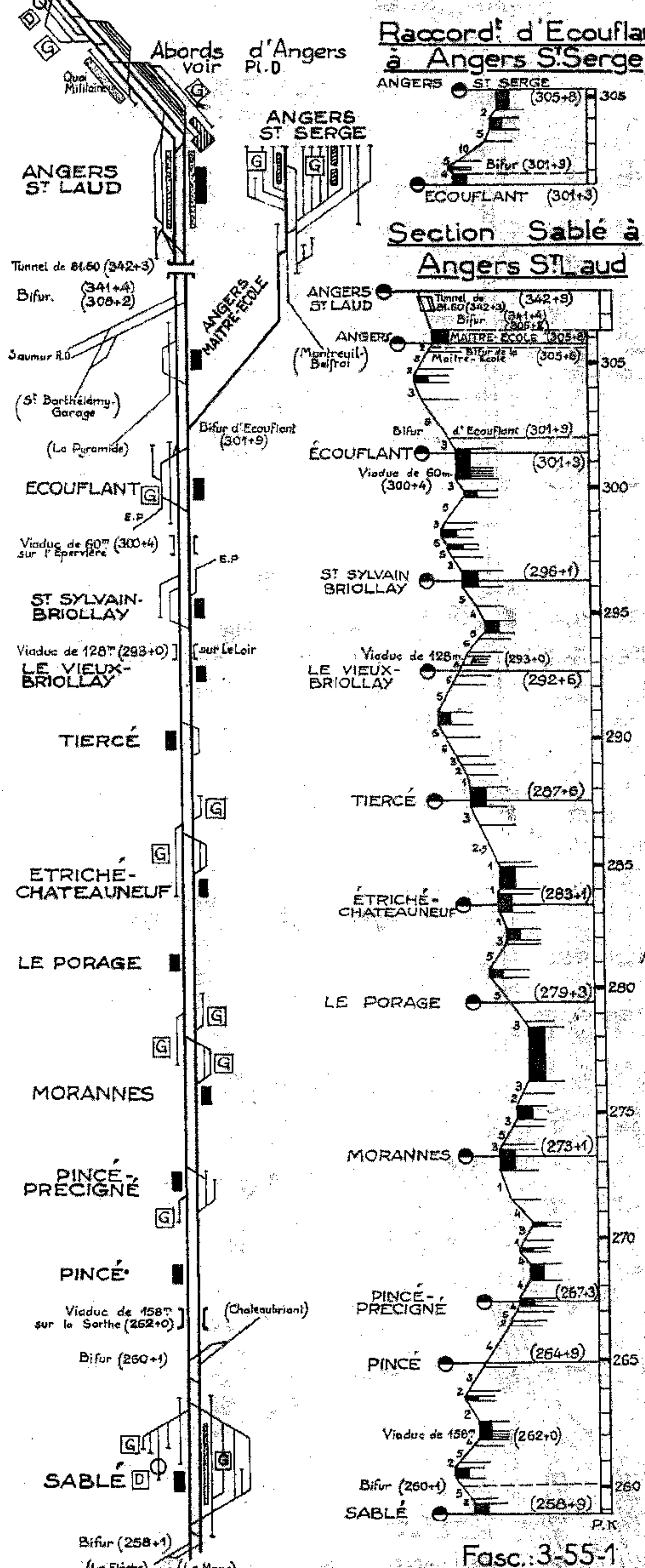
## Section Le Mans-Sablé



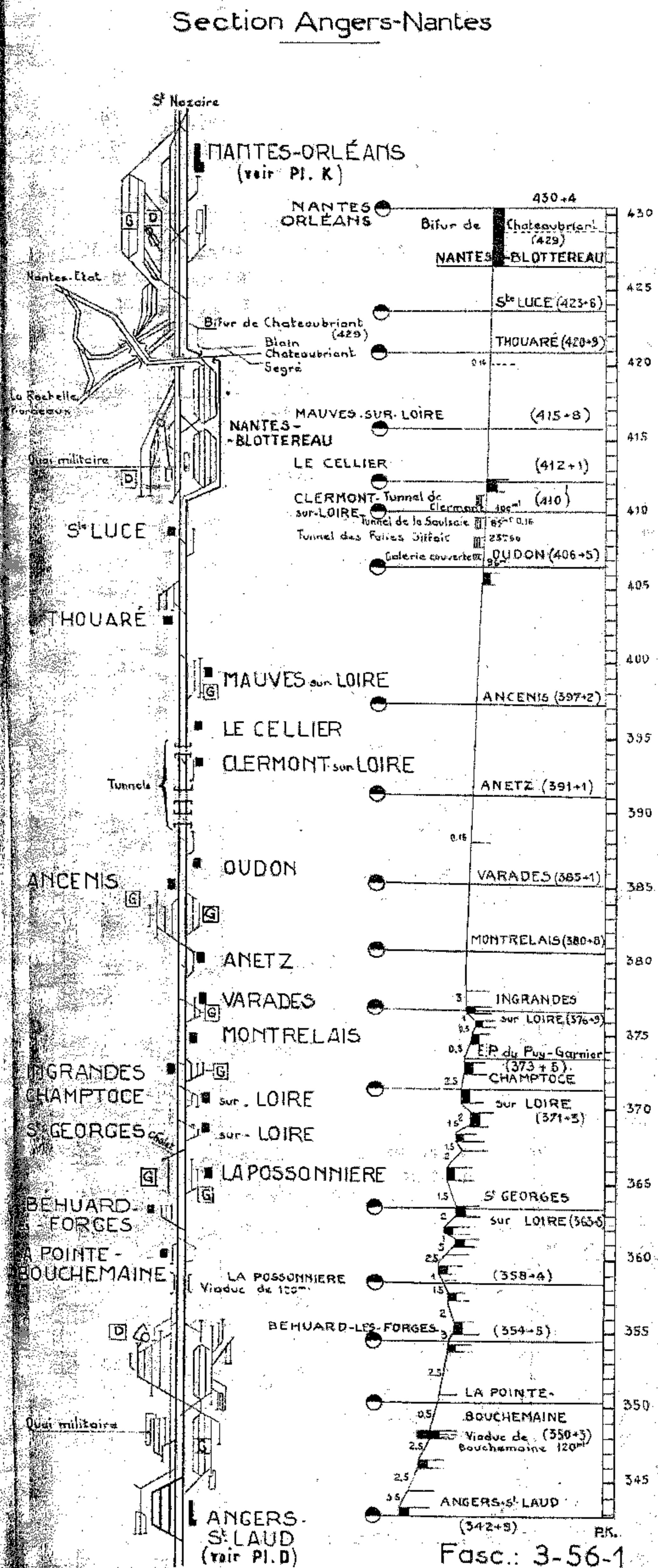


(Nantes - Orléans)

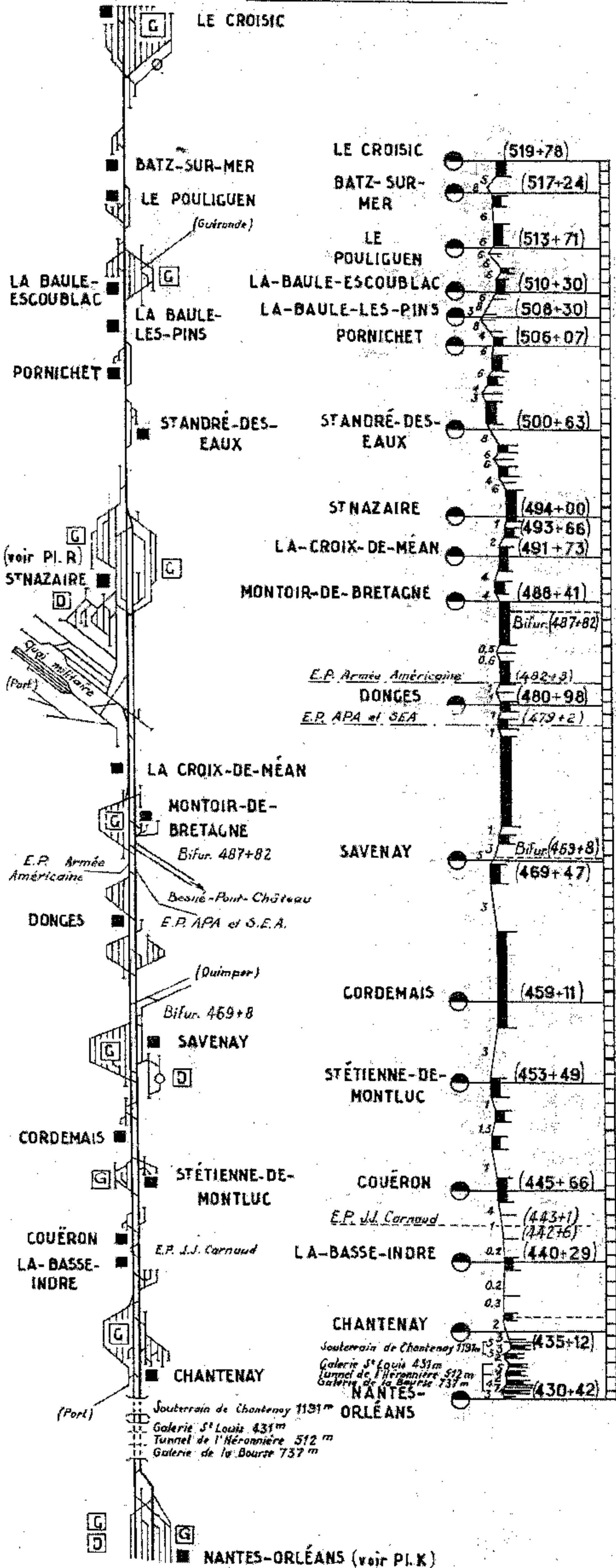
Section Sablé - Angers S<sup>t</sup> Laud



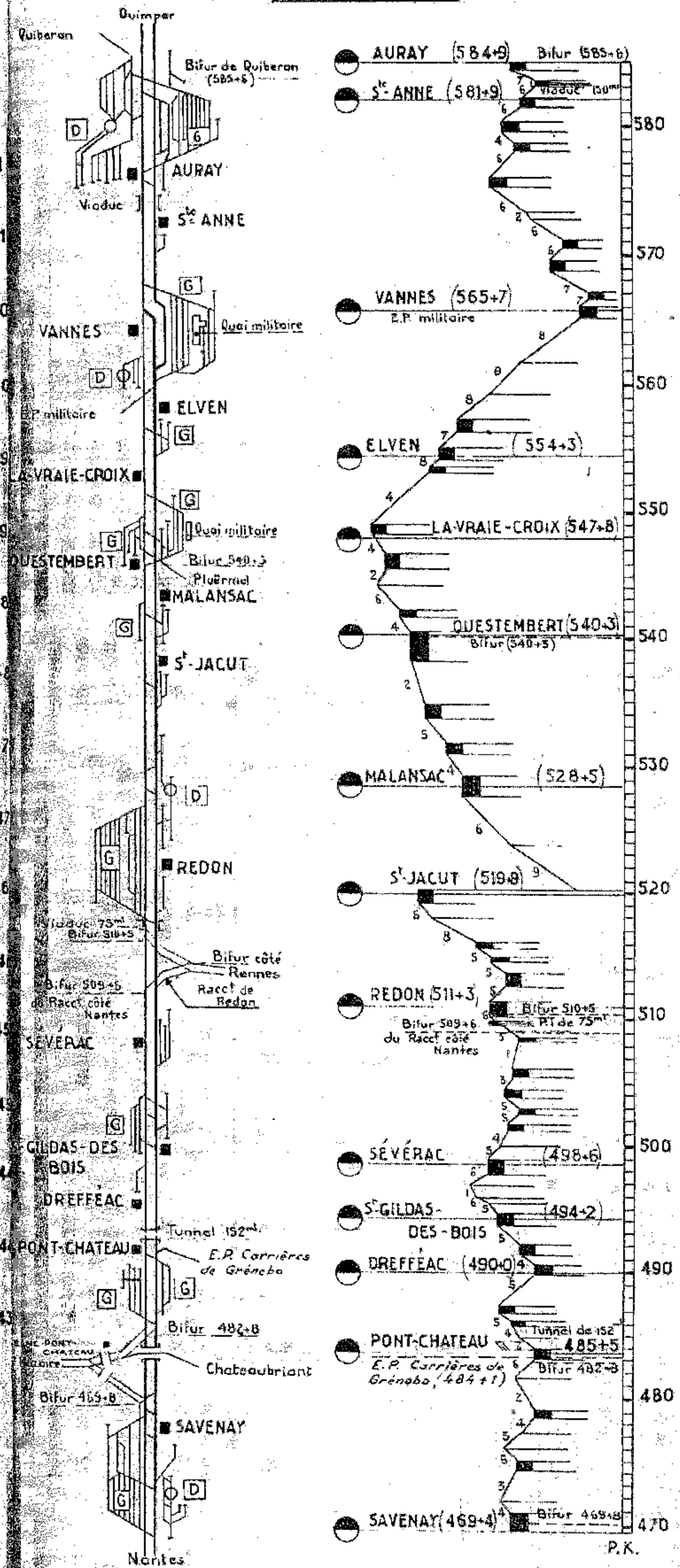
Section Angers-Nantes







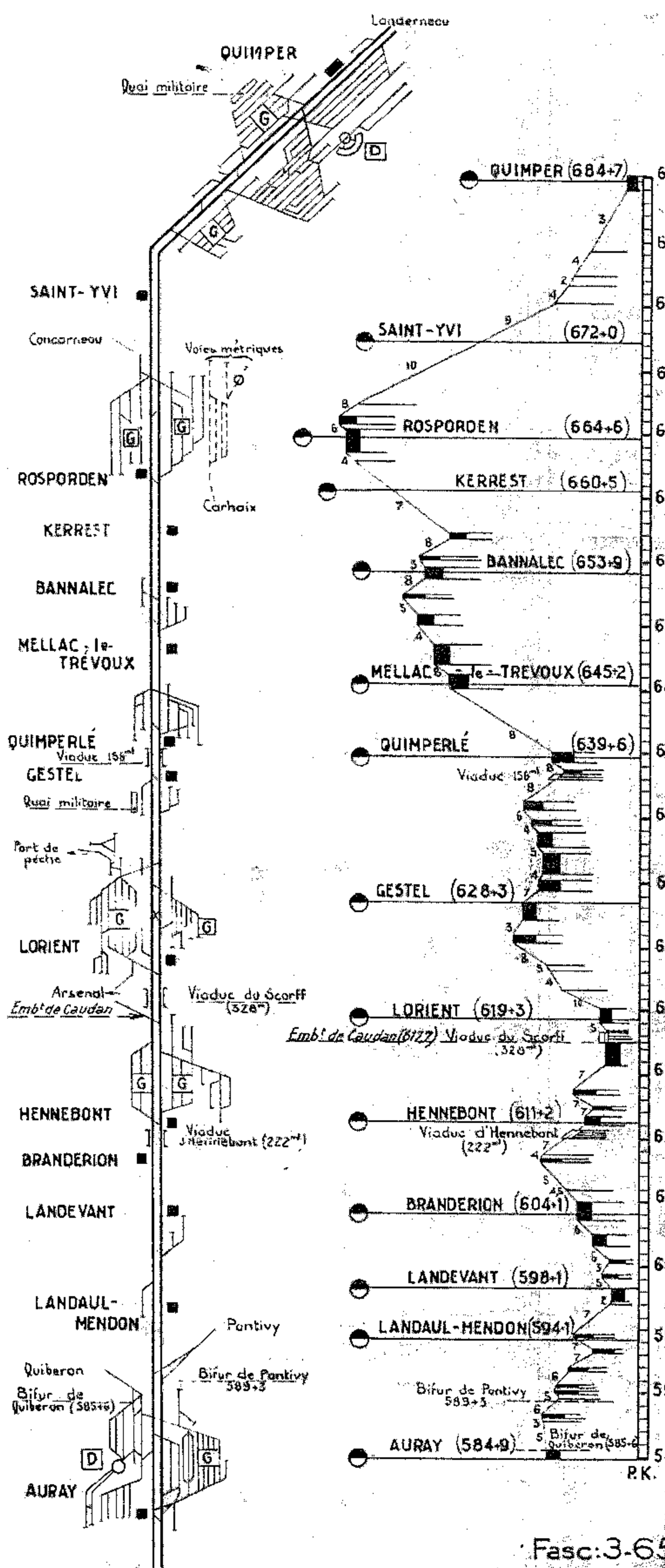
Section de Savenay à Auray



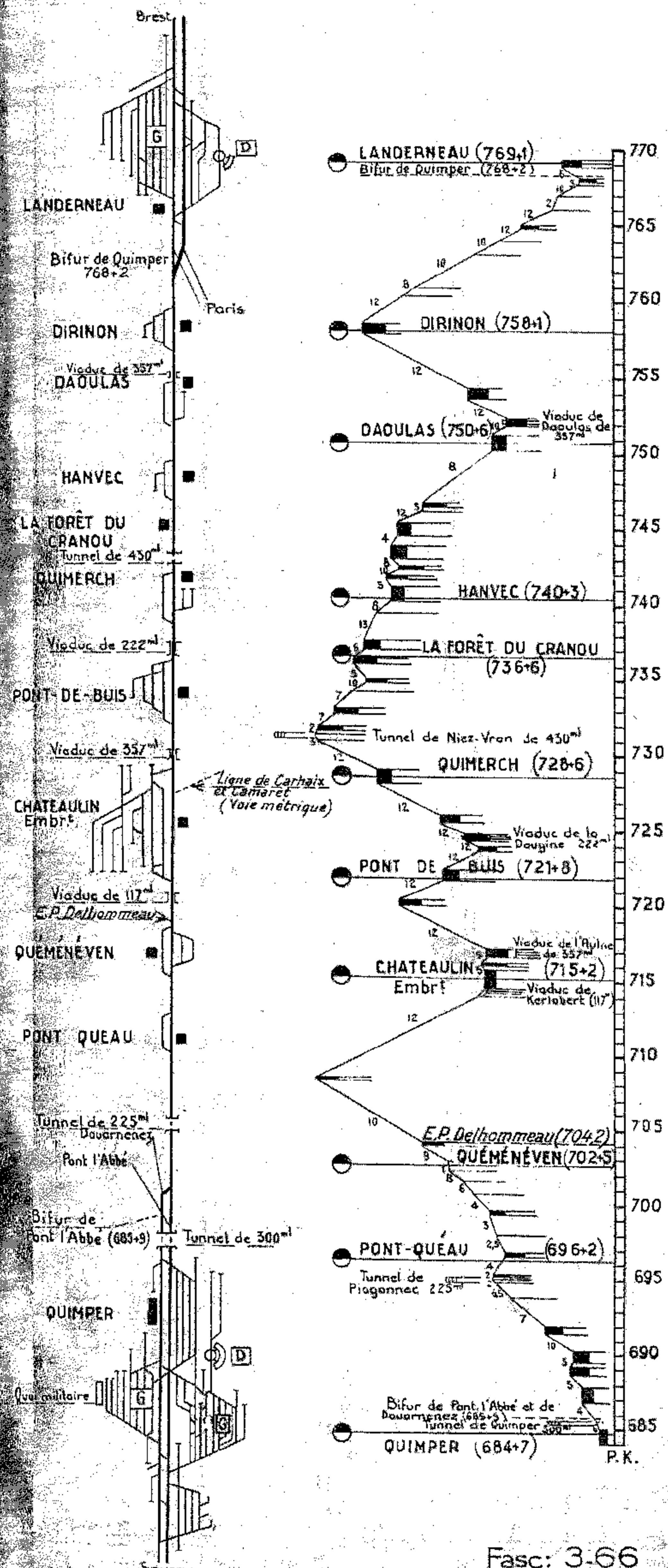


# LIGNE de SAVENAY à QUIMPER

## Section de Auray à Quimper



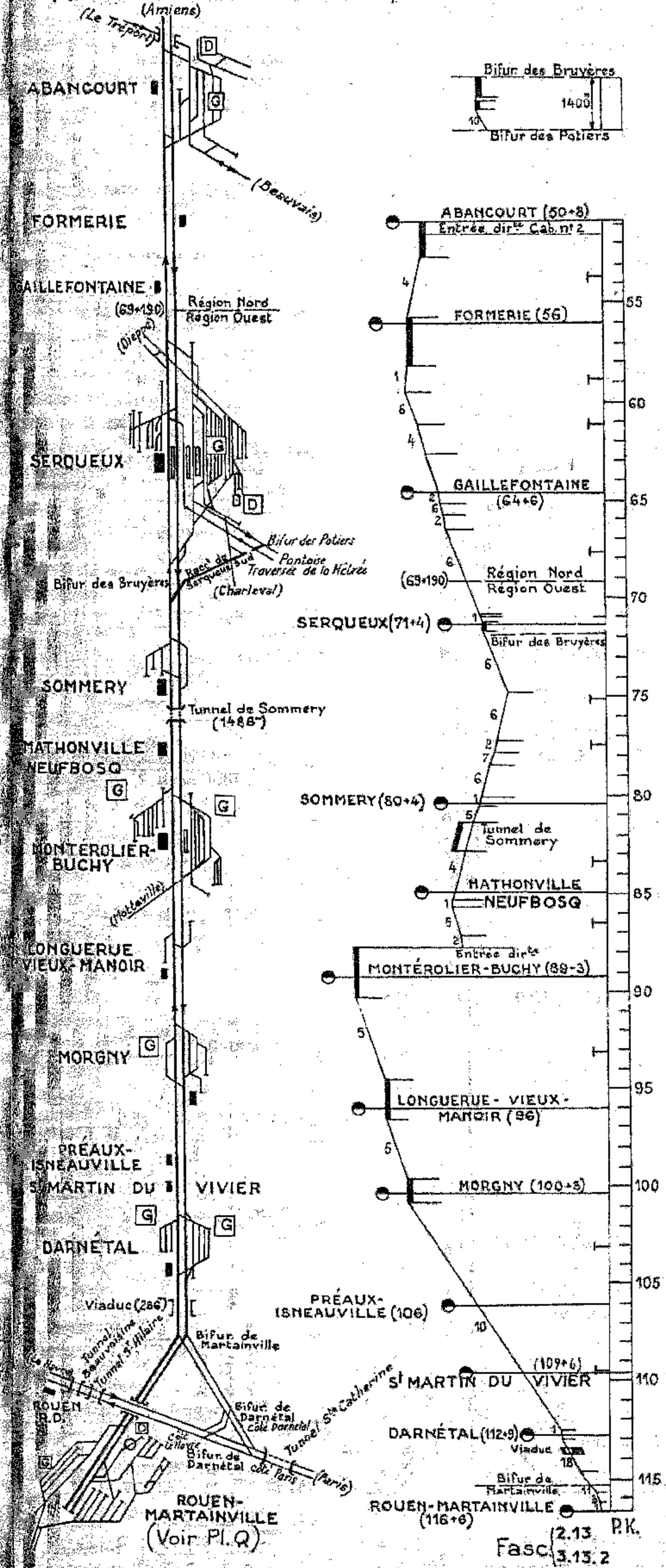
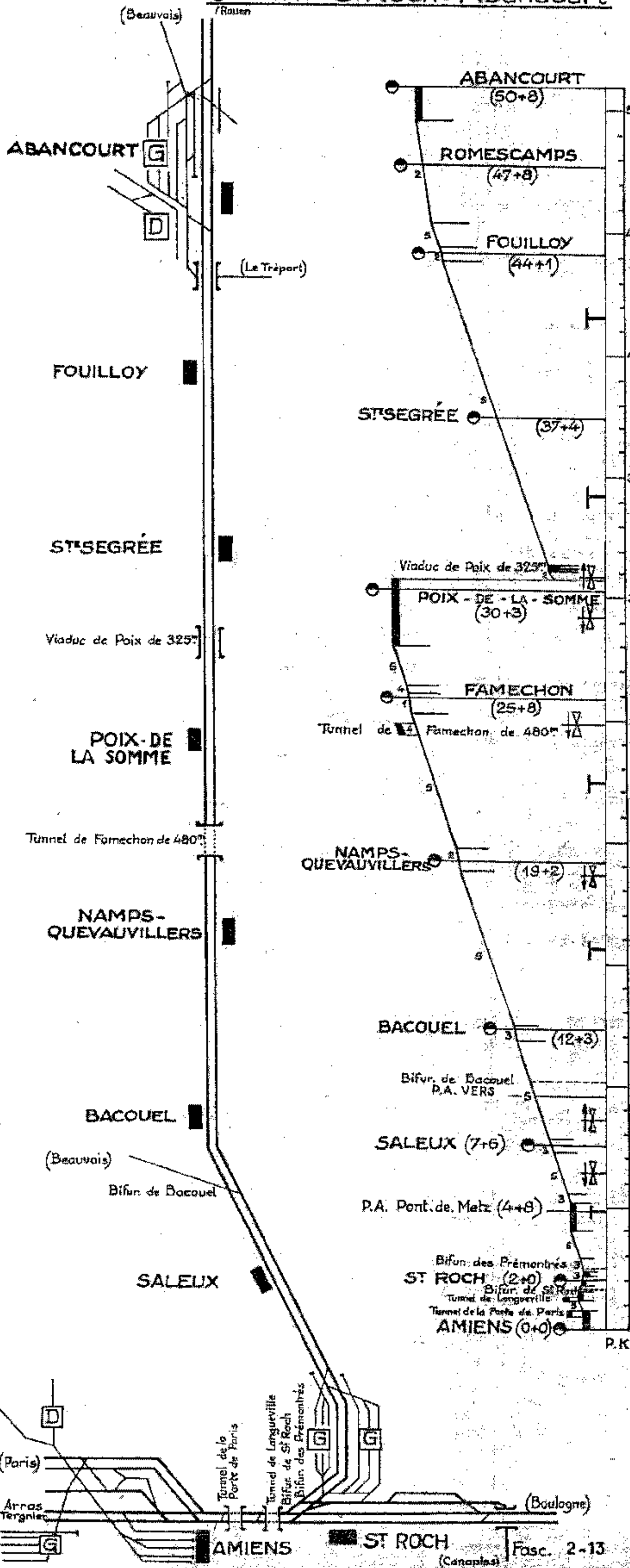
# LIGNE de QUIMPER à LANDERNEAU





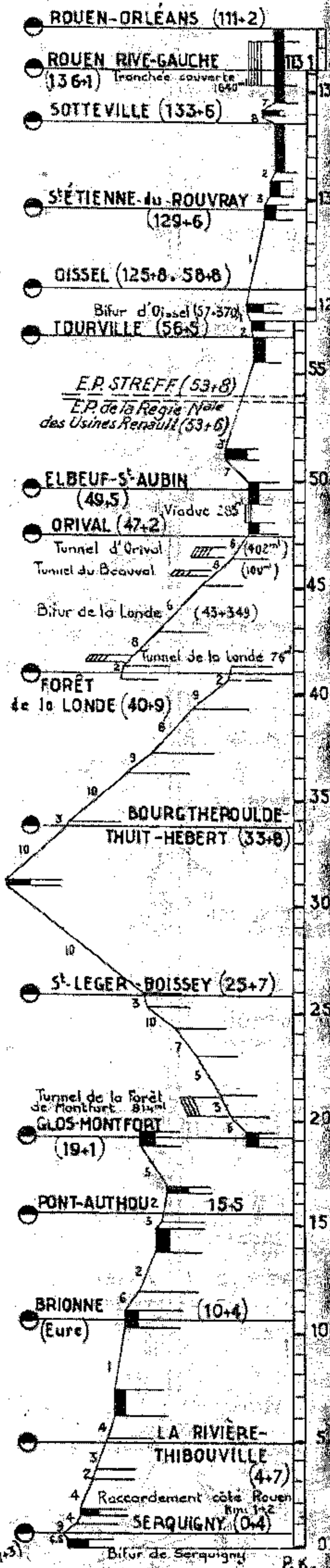
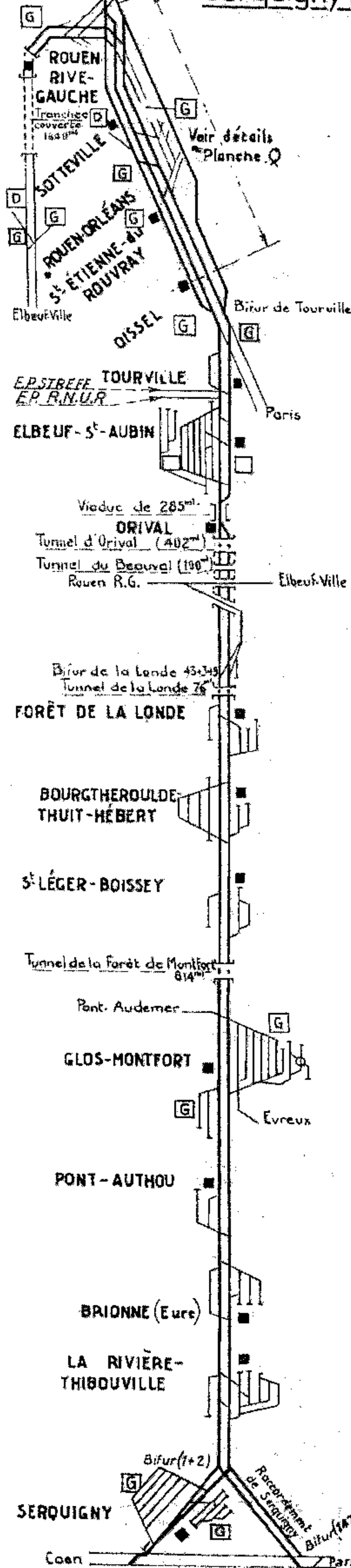
Section ST Roch - Abancourt

Raccordement de Serqueux - Sud

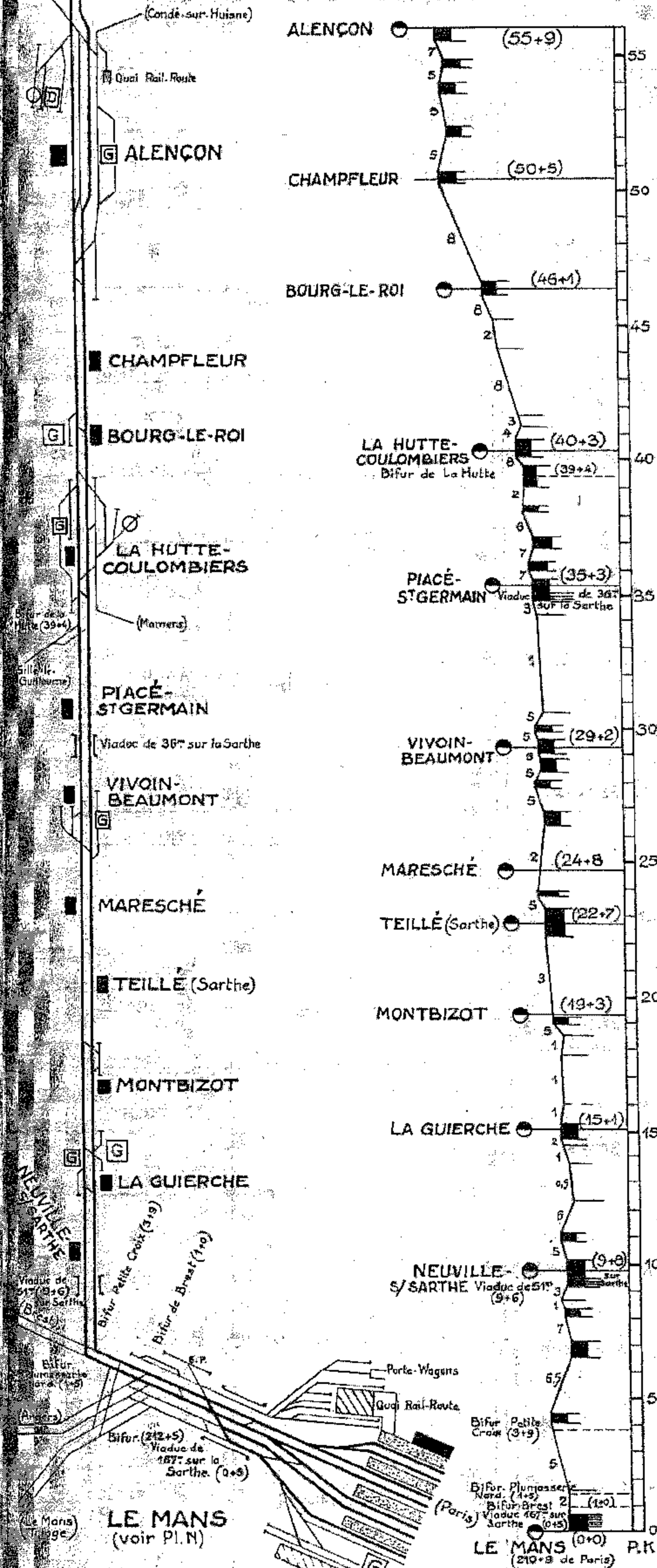




# Serquigny (bifur) à Rouen R.G.

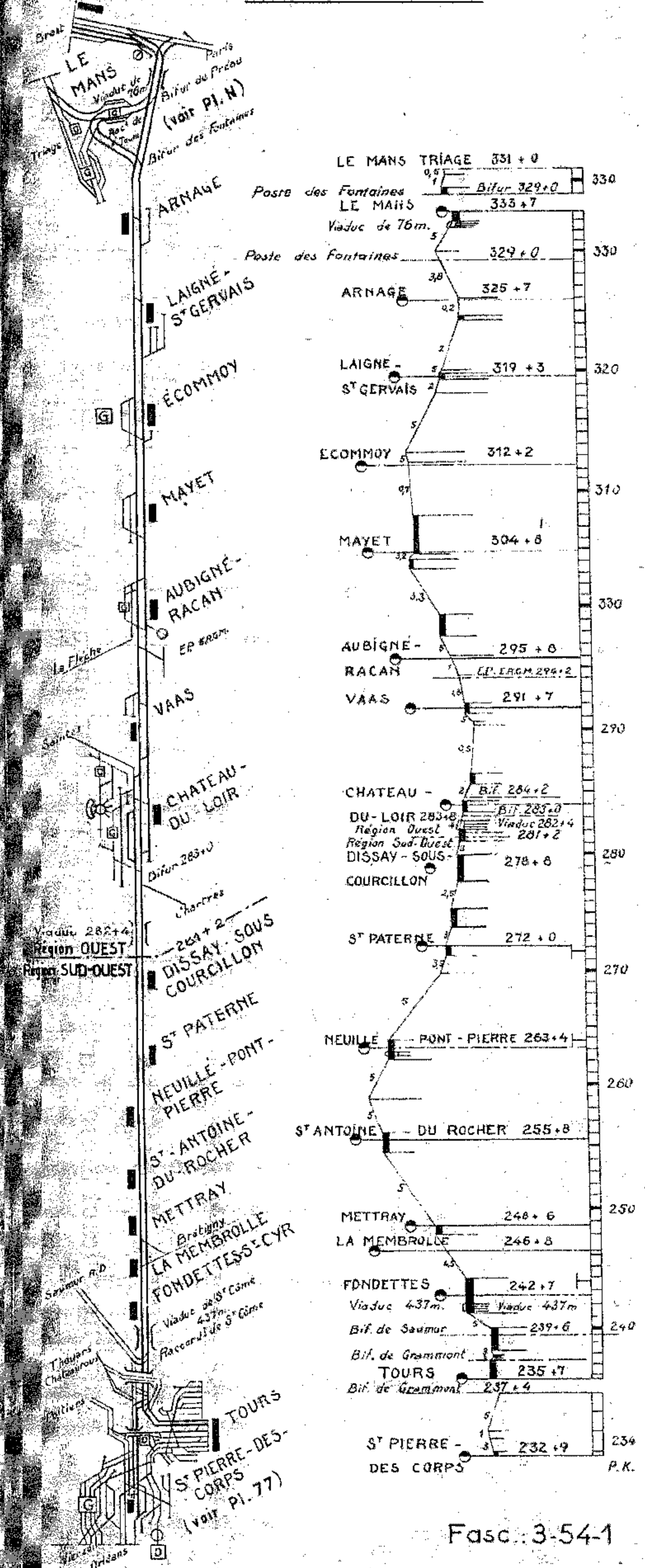
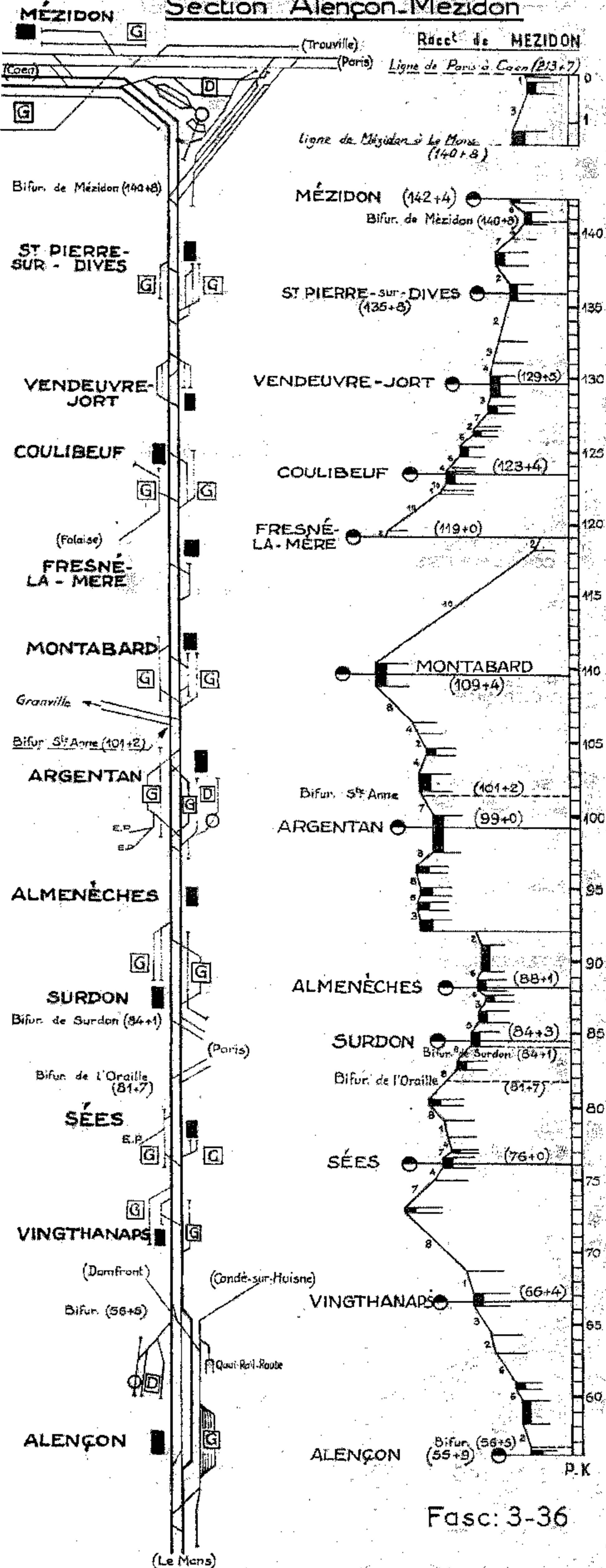


# LE MANS A MÉZIDON - Section Le Mans-Alençon.

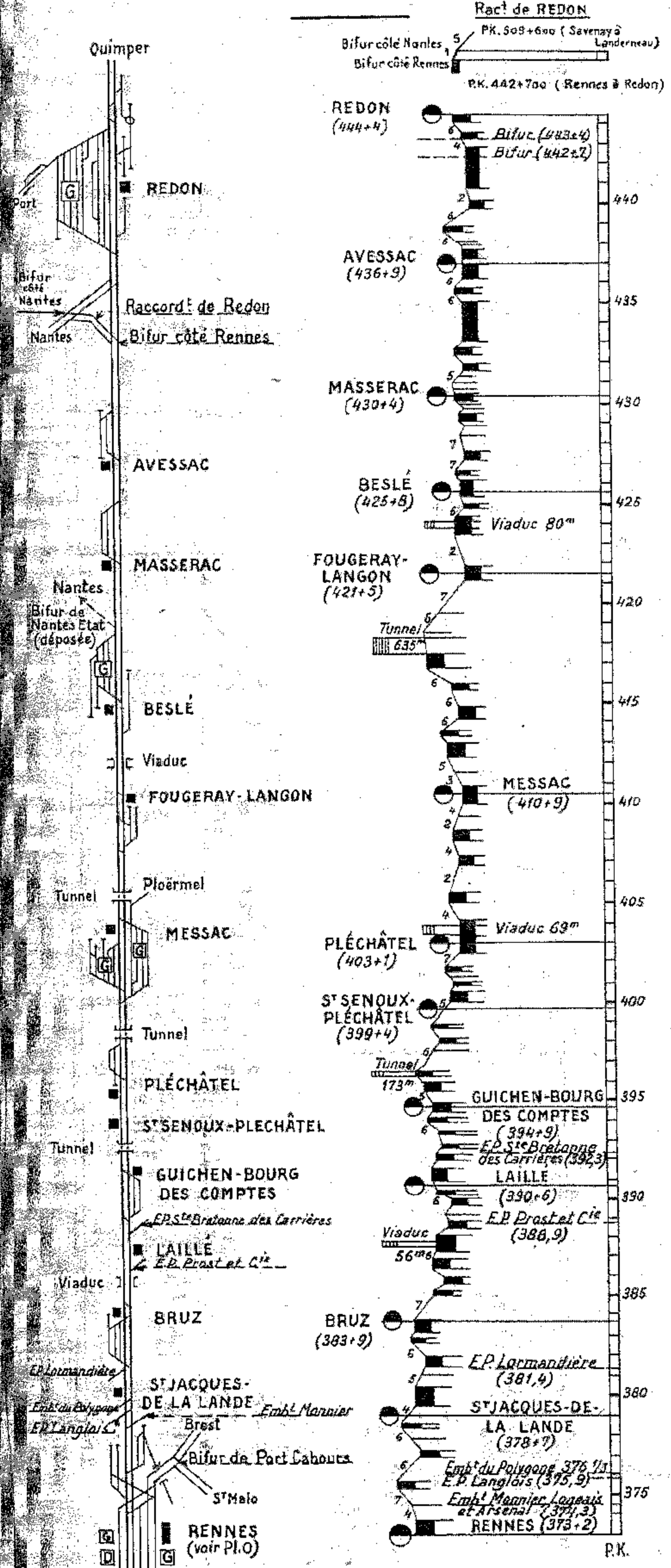
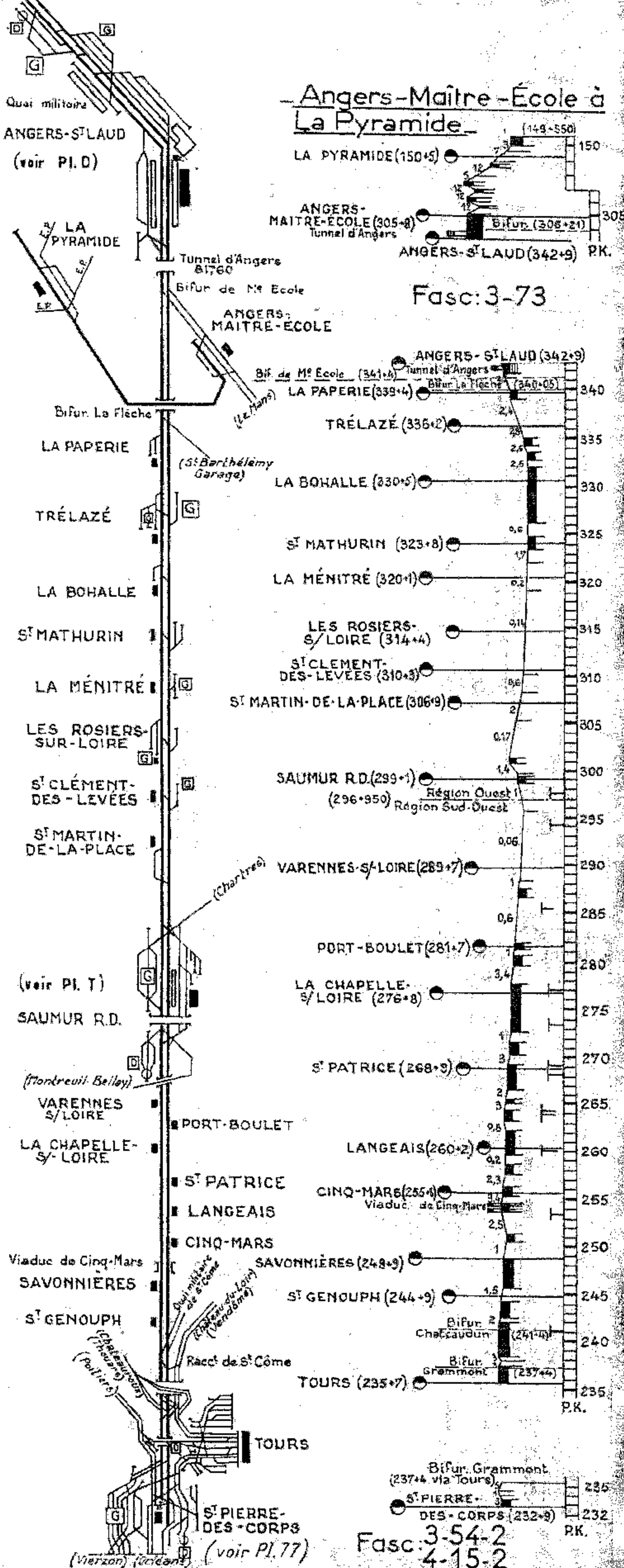




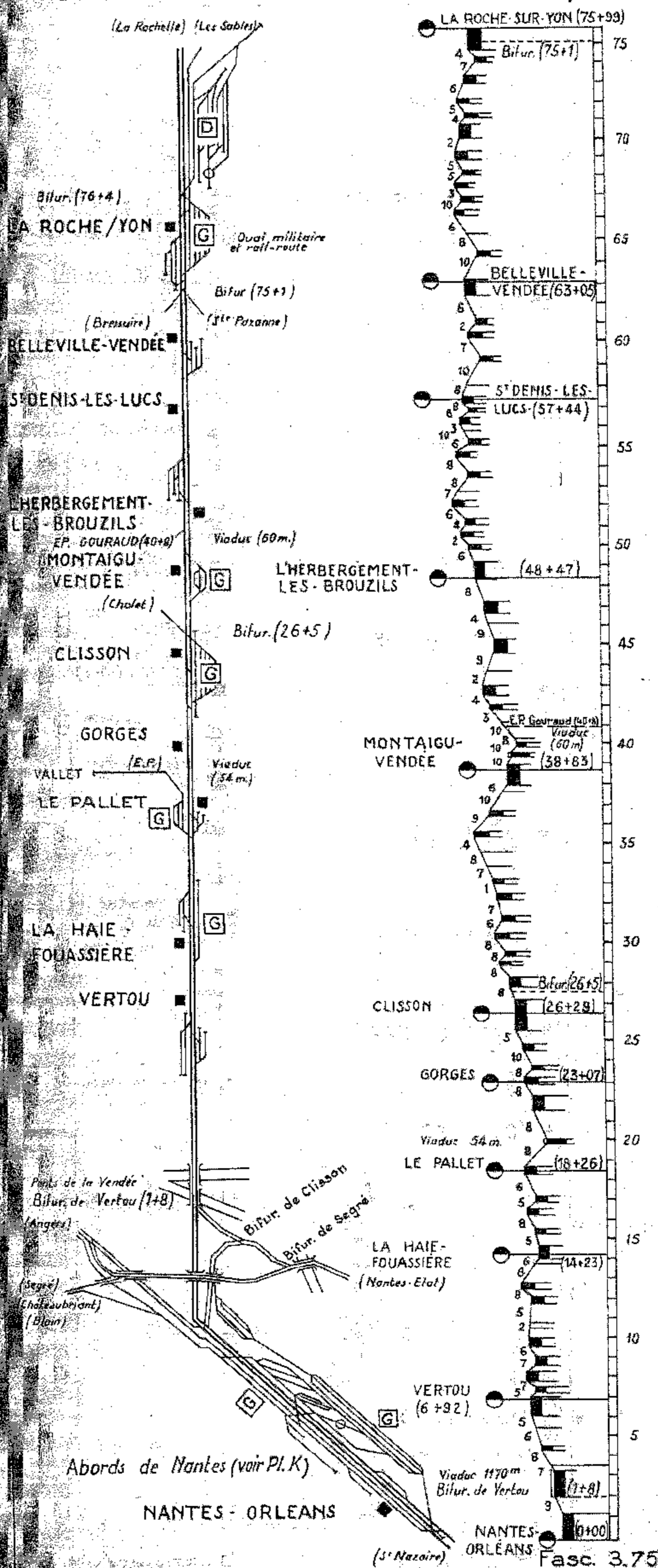
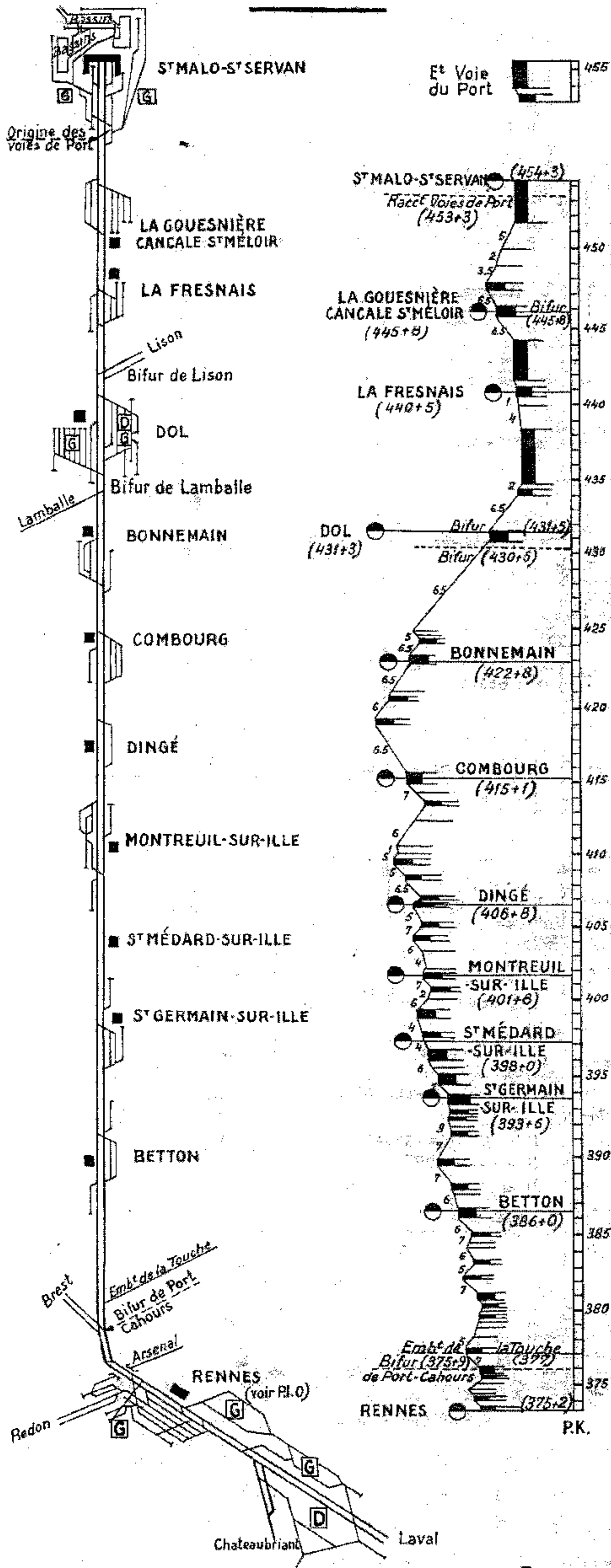
Section Alençon-Mézidon












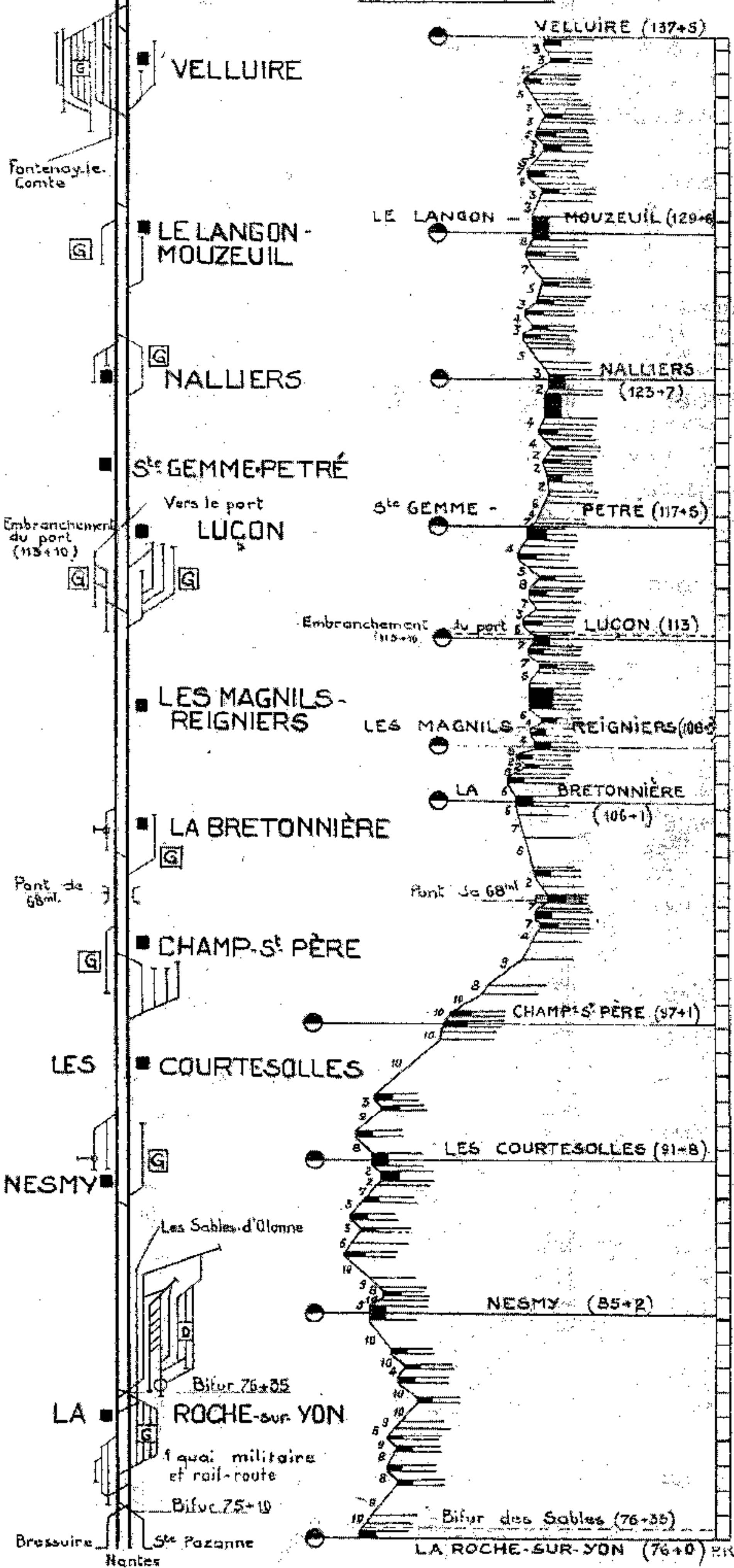


### EMBRANCHEMENT du PORT de LUÇON



### LIGNE de NANTES à SAINTES

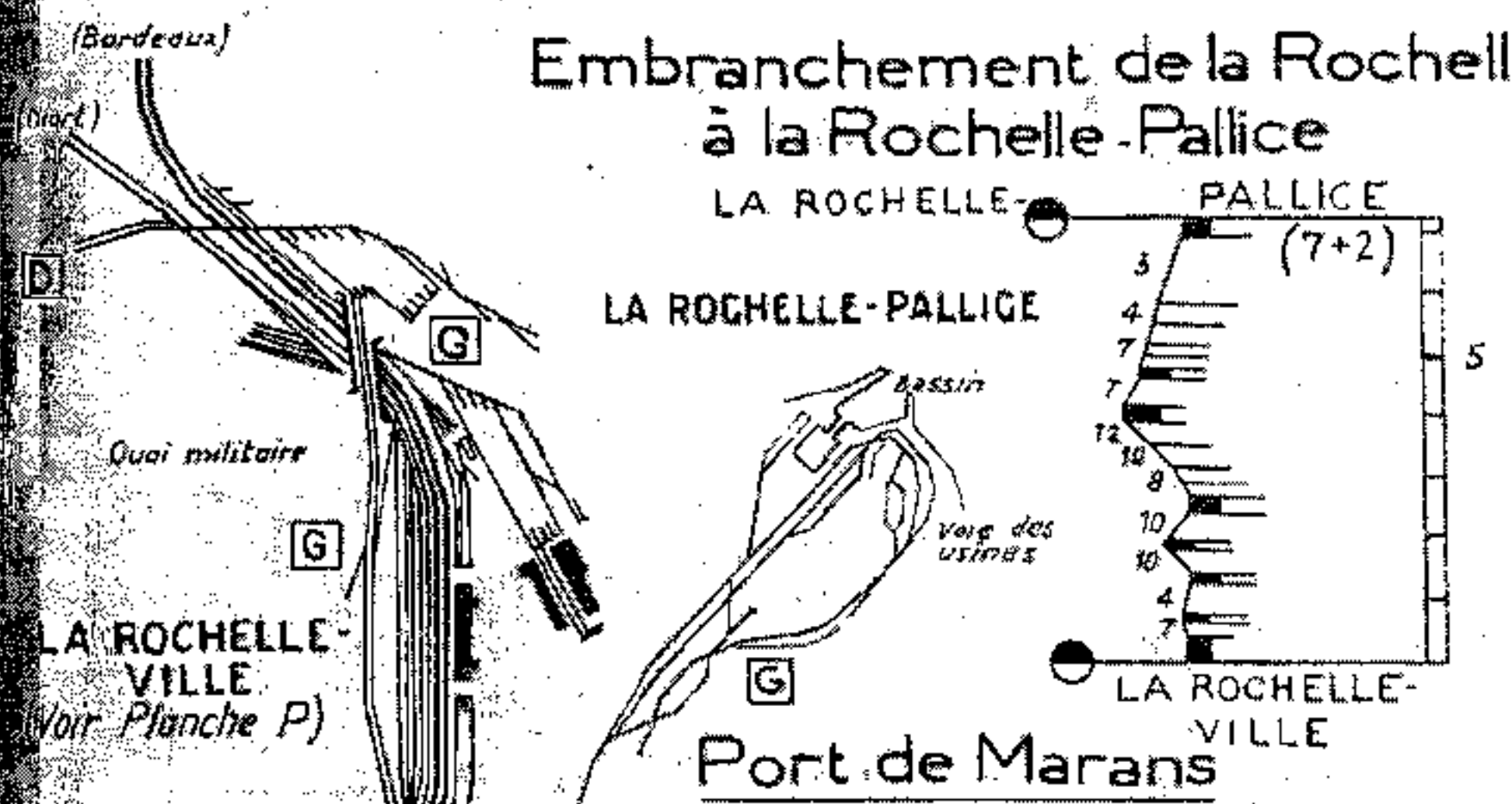
#### Section La Roche-sur-Yon à Velluire



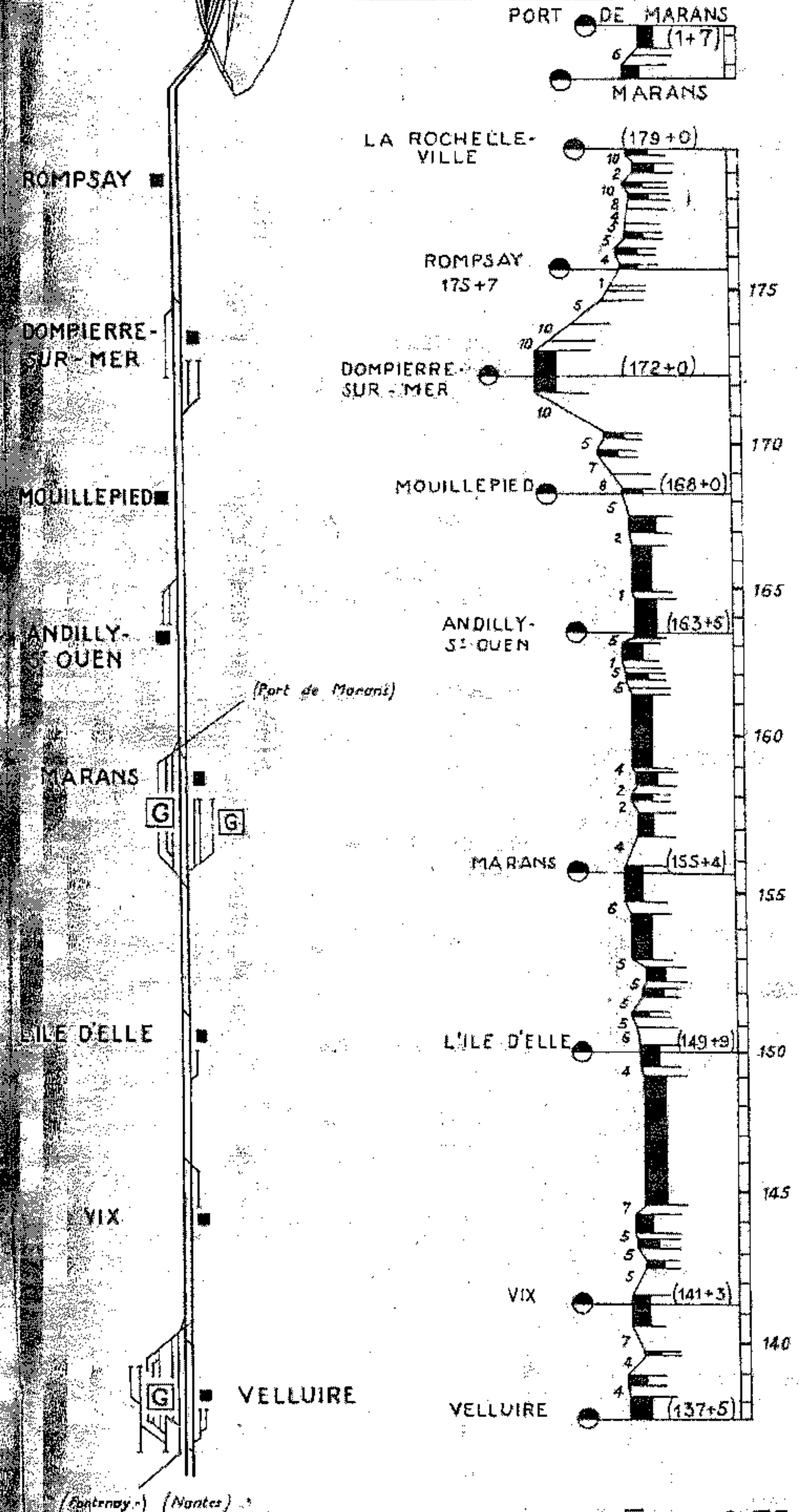
### Nantes à Saintes

### Section Velluire - la Rochelle

#### Embranchement de la Rochelle à la Rochelle-Pallice

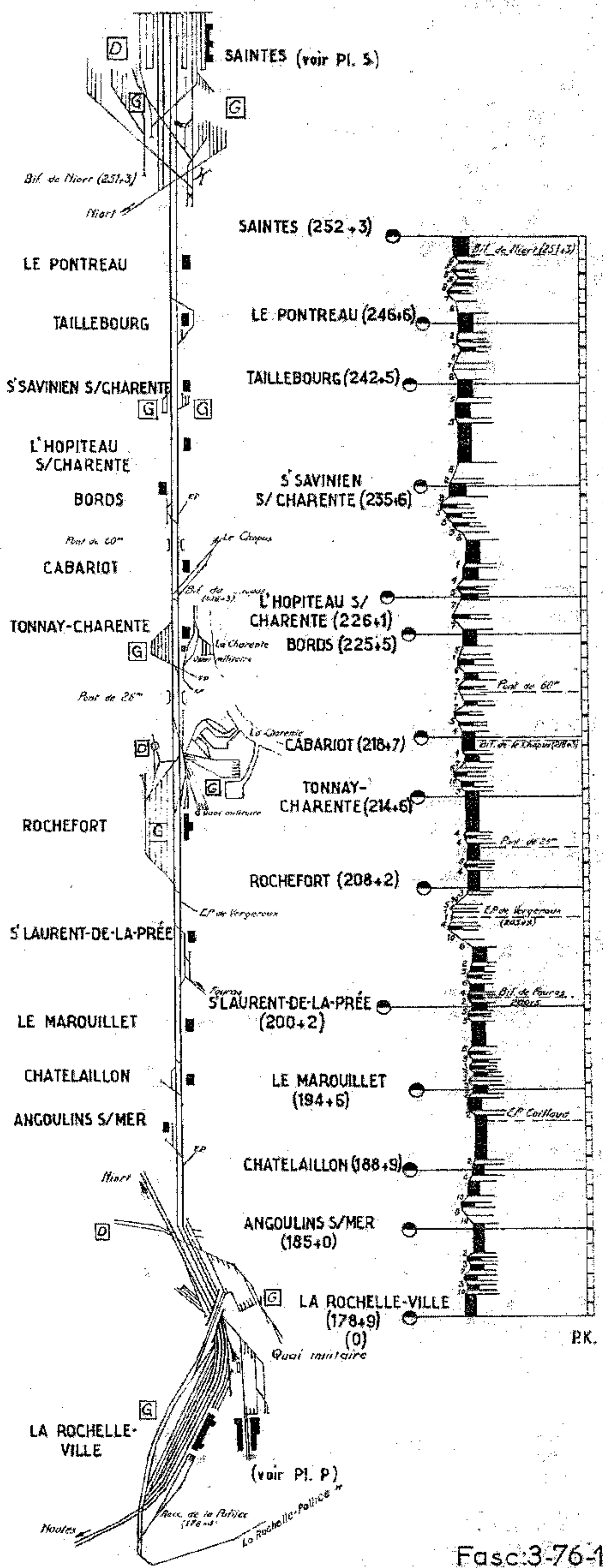


#### Port de Marans



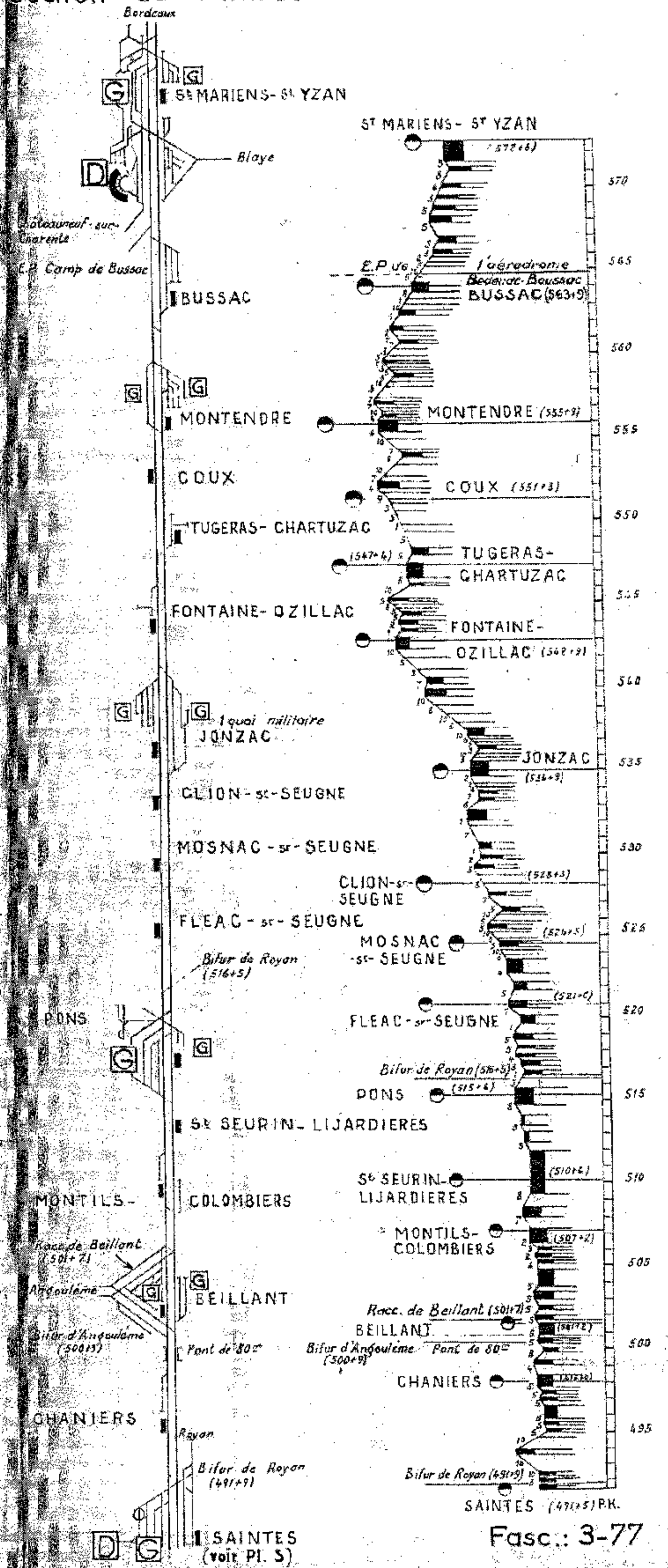


Section la Rochelle-Ville-Saintes

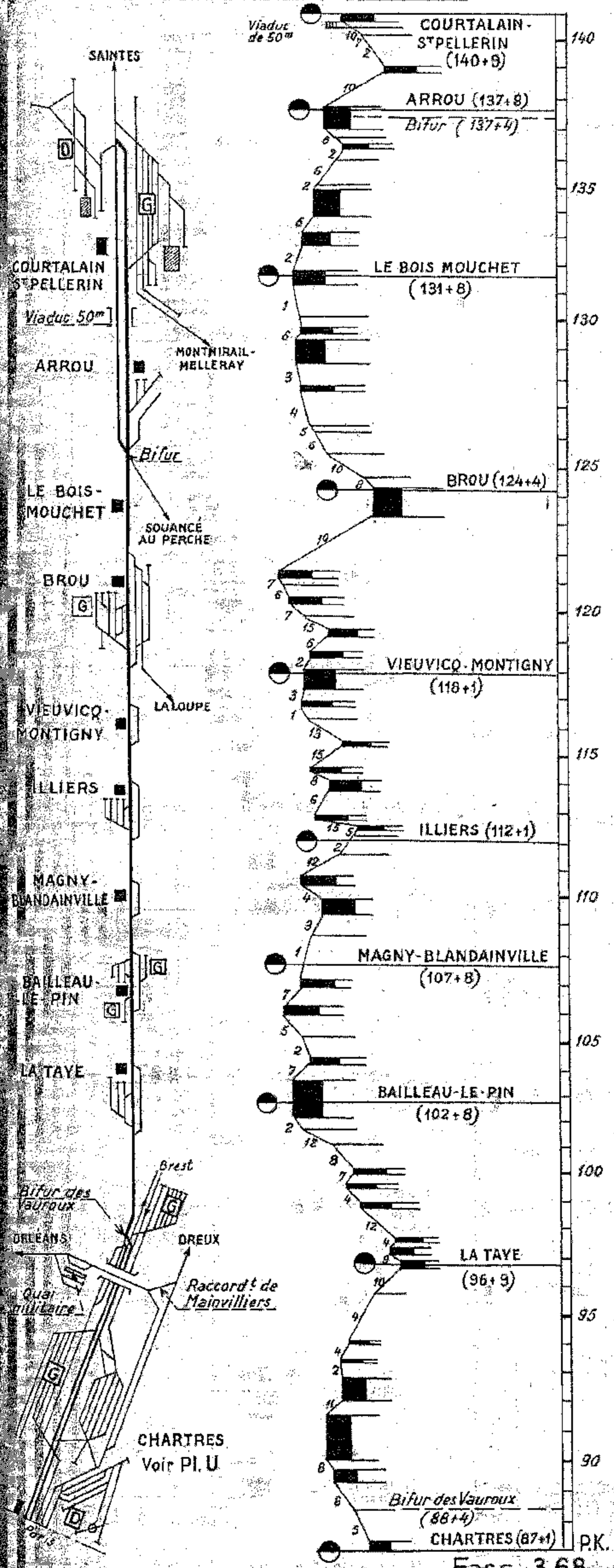
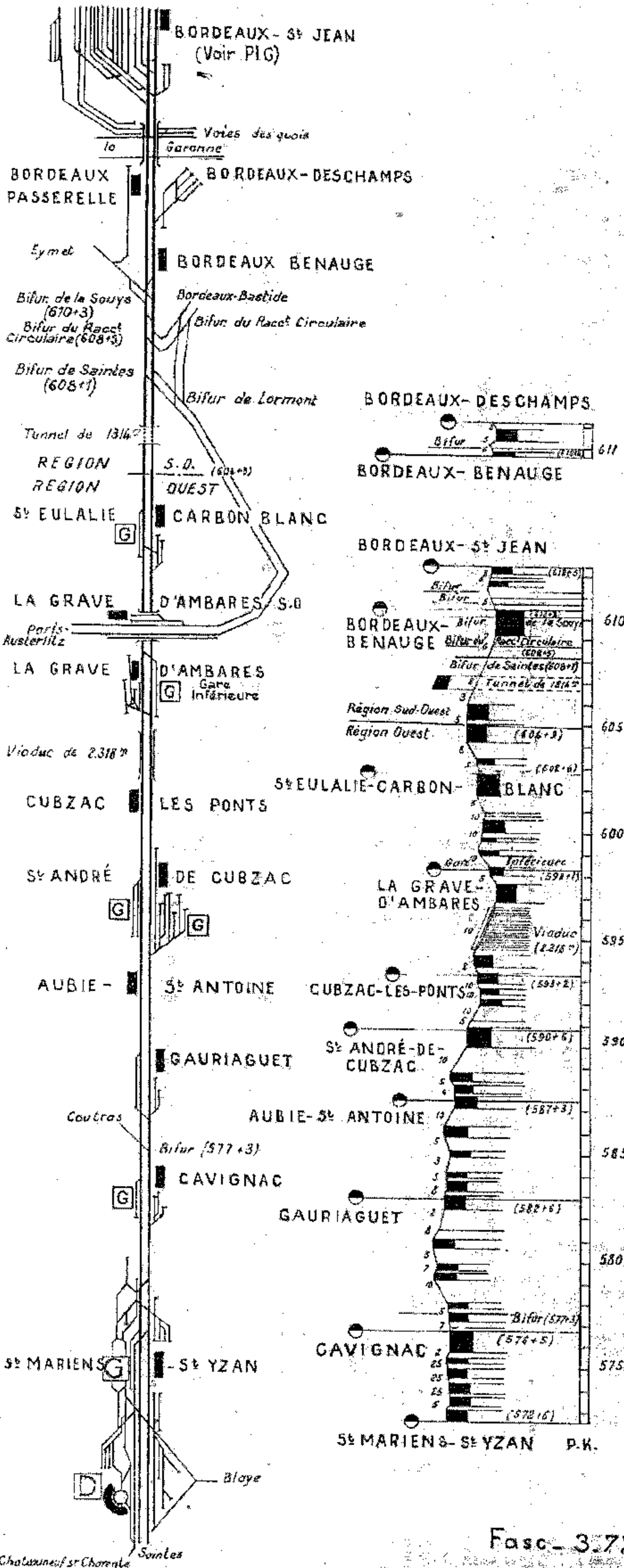


LIGNE de SAINTES-BORDEAUX

Section de Saintes à St Mariens-St Yzan

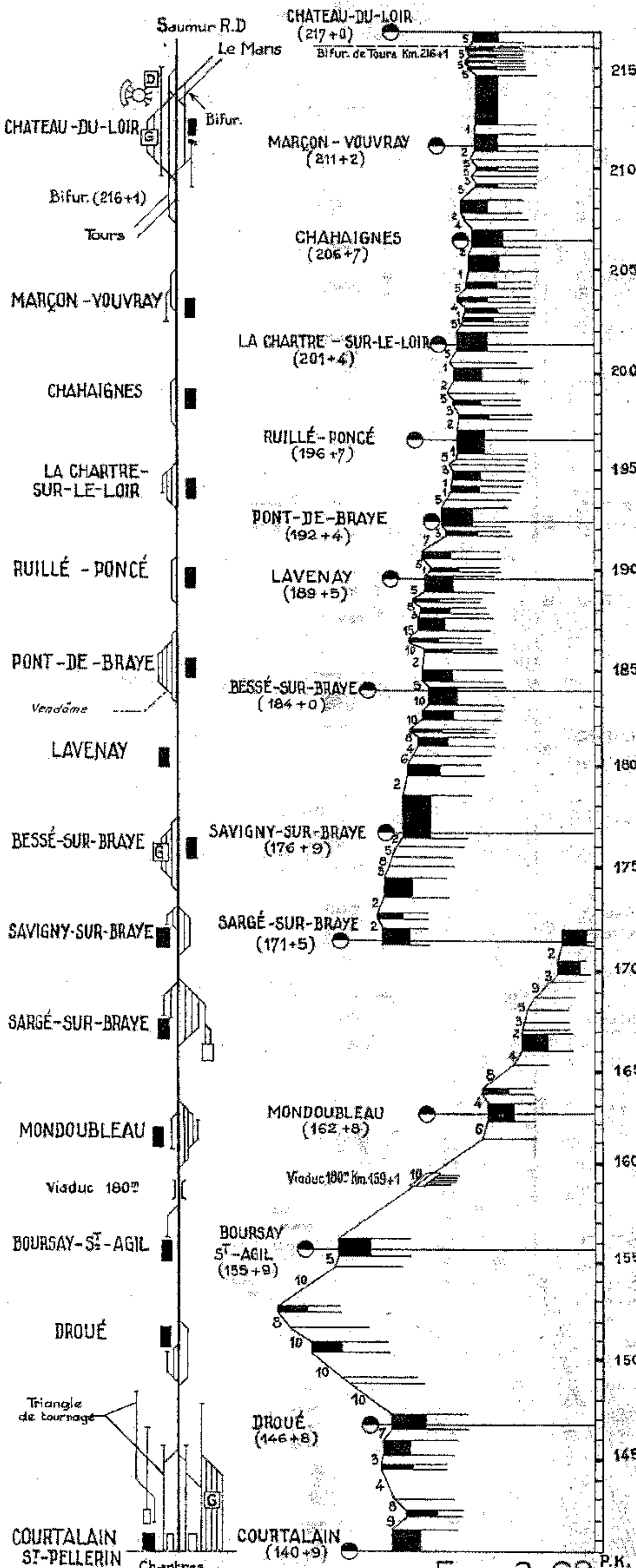


Section de St Mariens-St Yzan à Bordeaux

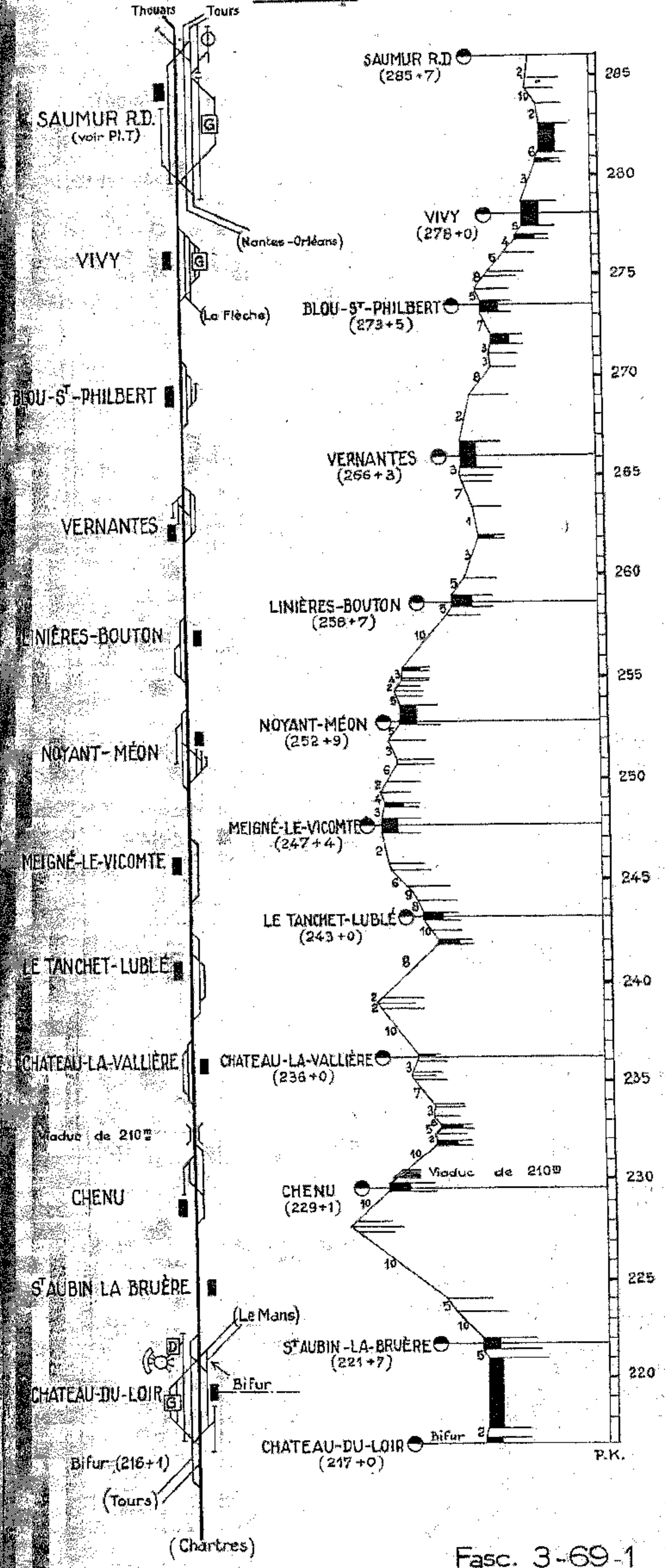




Pl. n° 29<sup>2</sup> CHARTRES à SAINTES  
Section Courtalain à Château-du-Loir



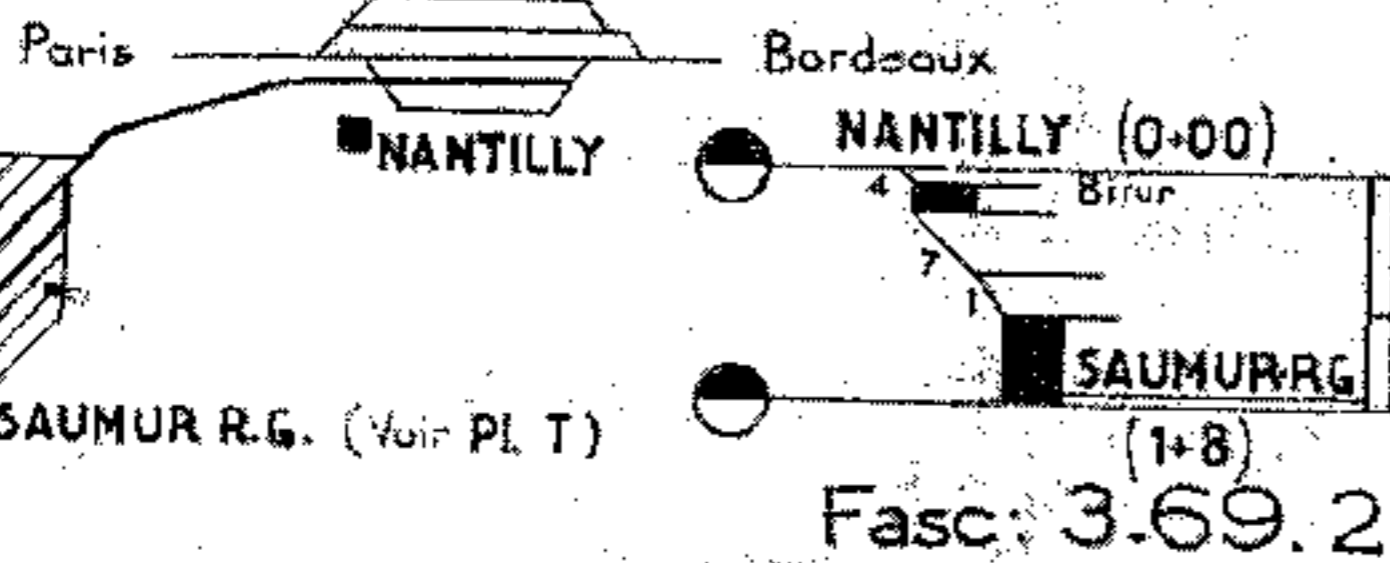
Pl. n° 29<sup>3</sup> CHARTRES à SAINTES  
Section Château-du-Loir à Saumur R.D.



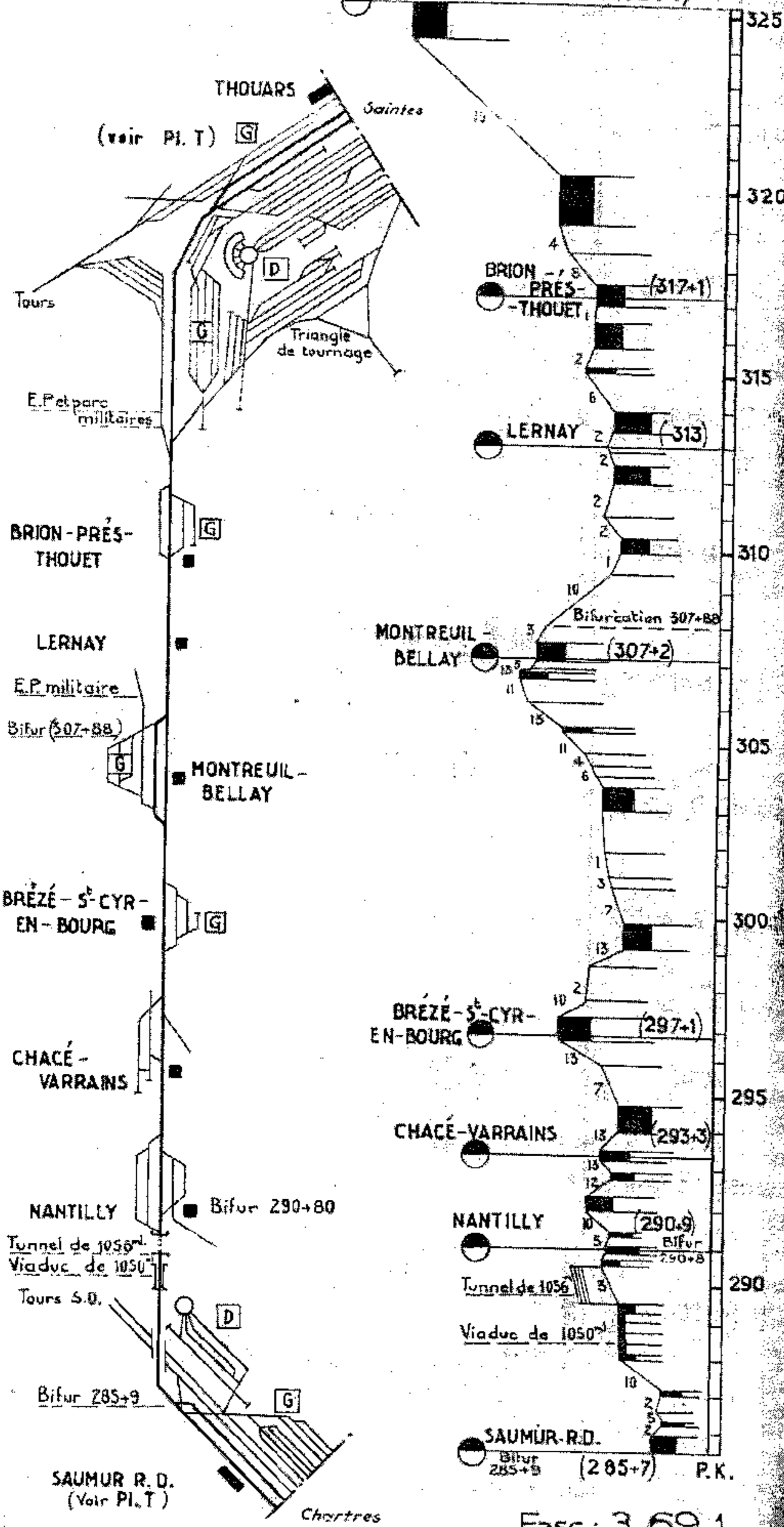


# LIGNE de CHARTRES à SAINTES

## Raccordement de Saumur R.G.

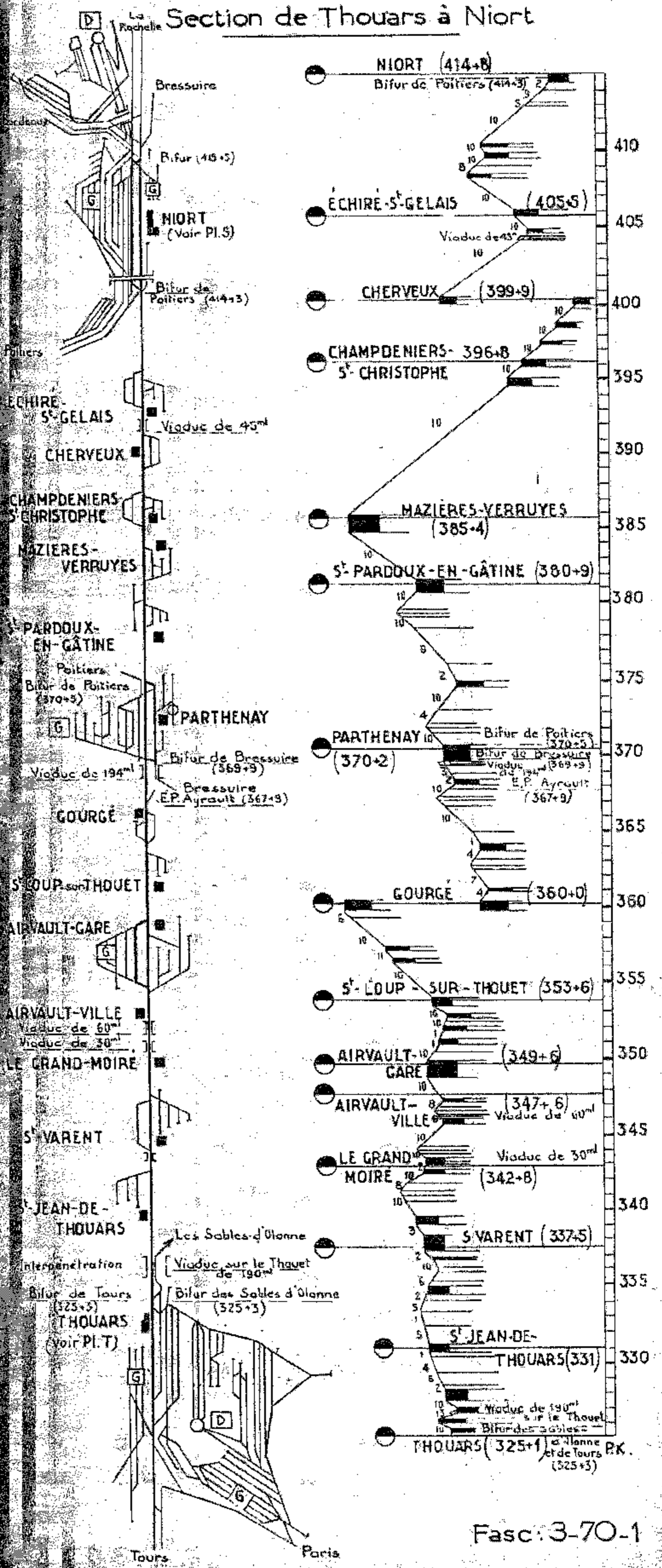


## Section de Saumur R.D. à Thouars



# LIGNE de CHARTRES à SAINTES

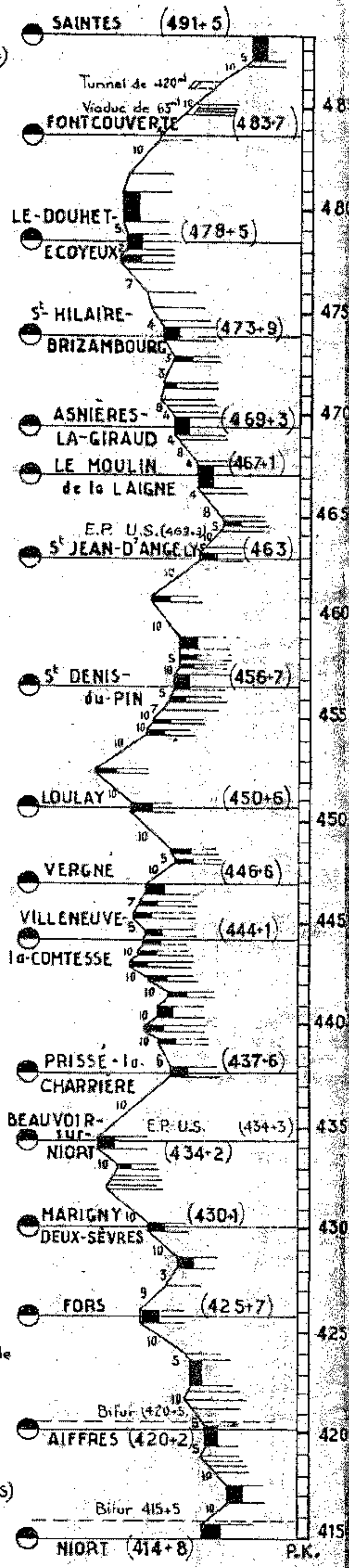
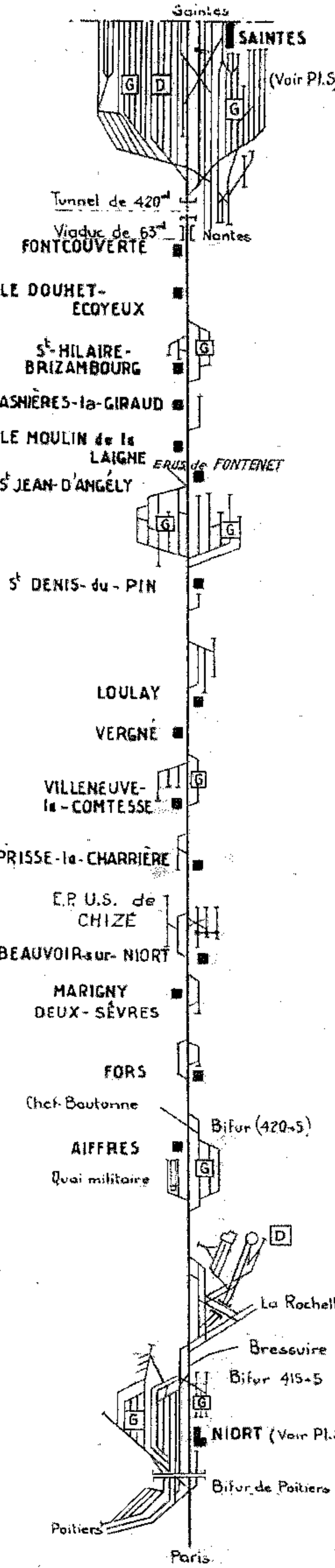
## Section de Thouars à Niort





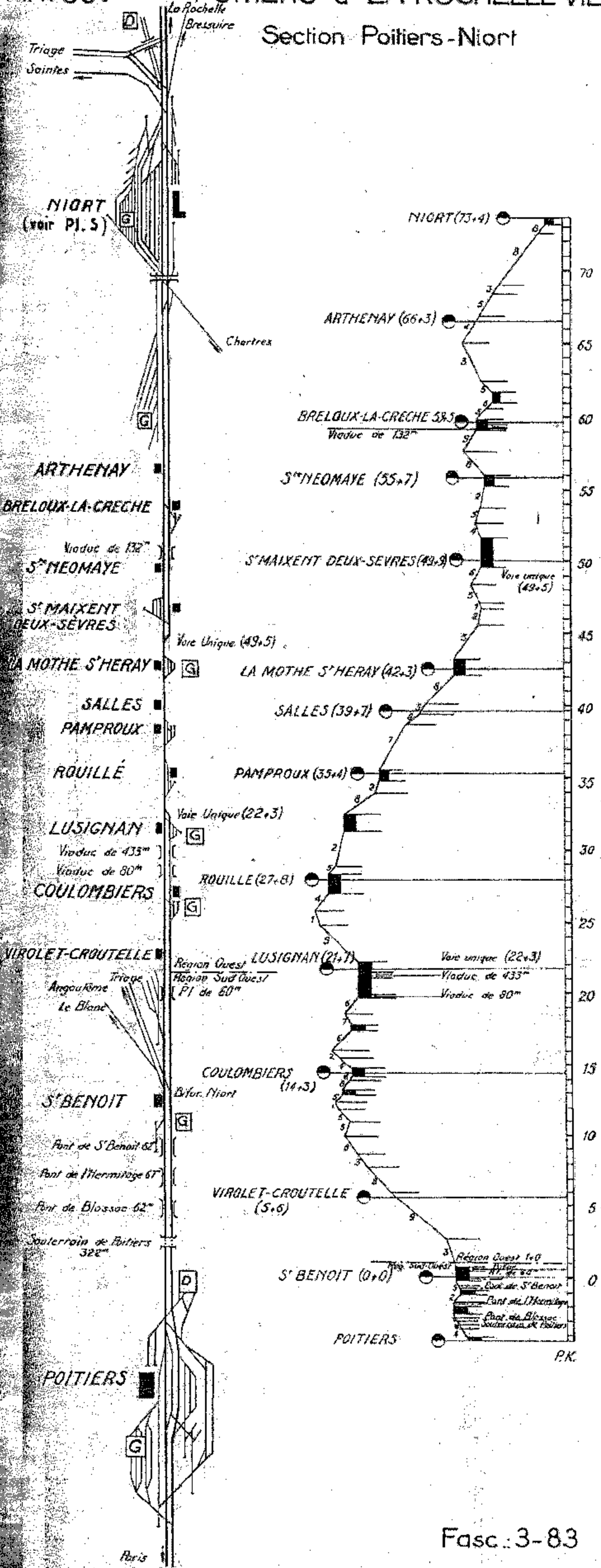
# LIGNE de CHARTRES à SAINTES

## Section de Niort à Saintes



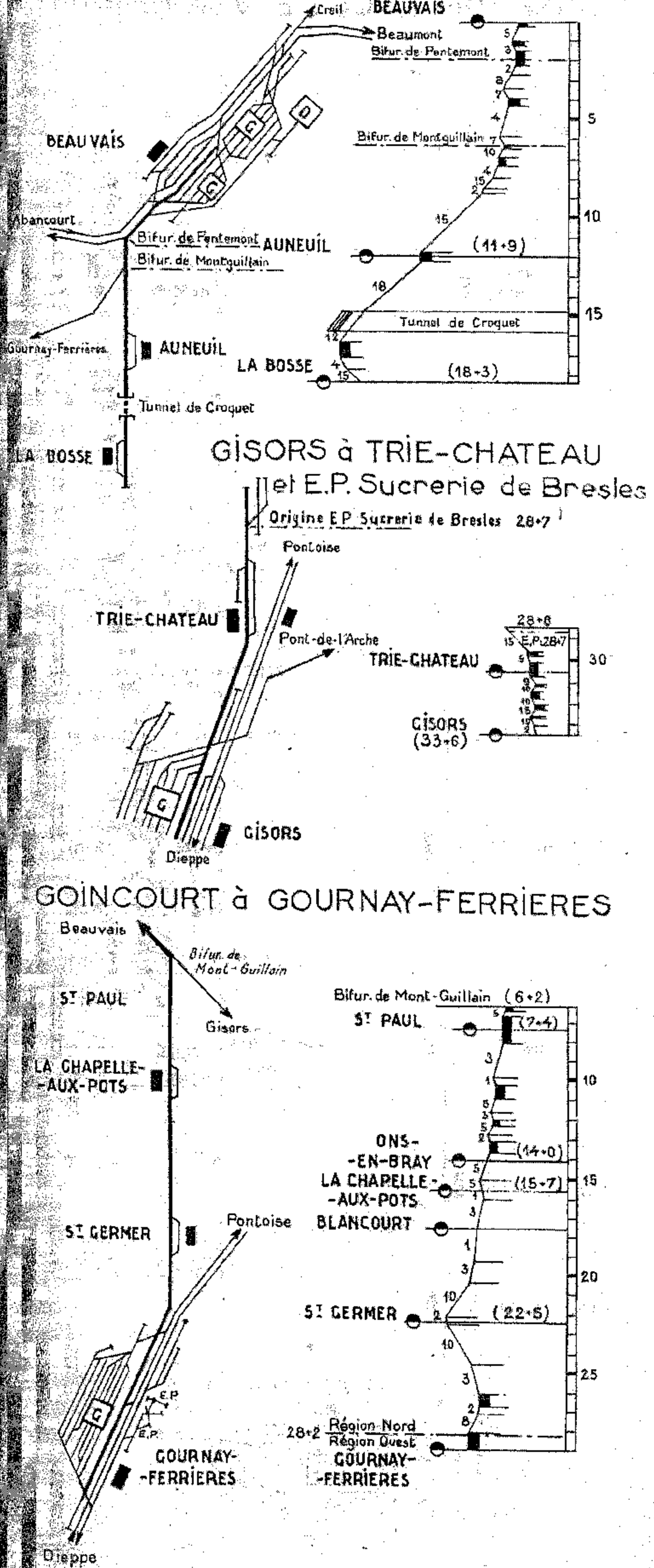
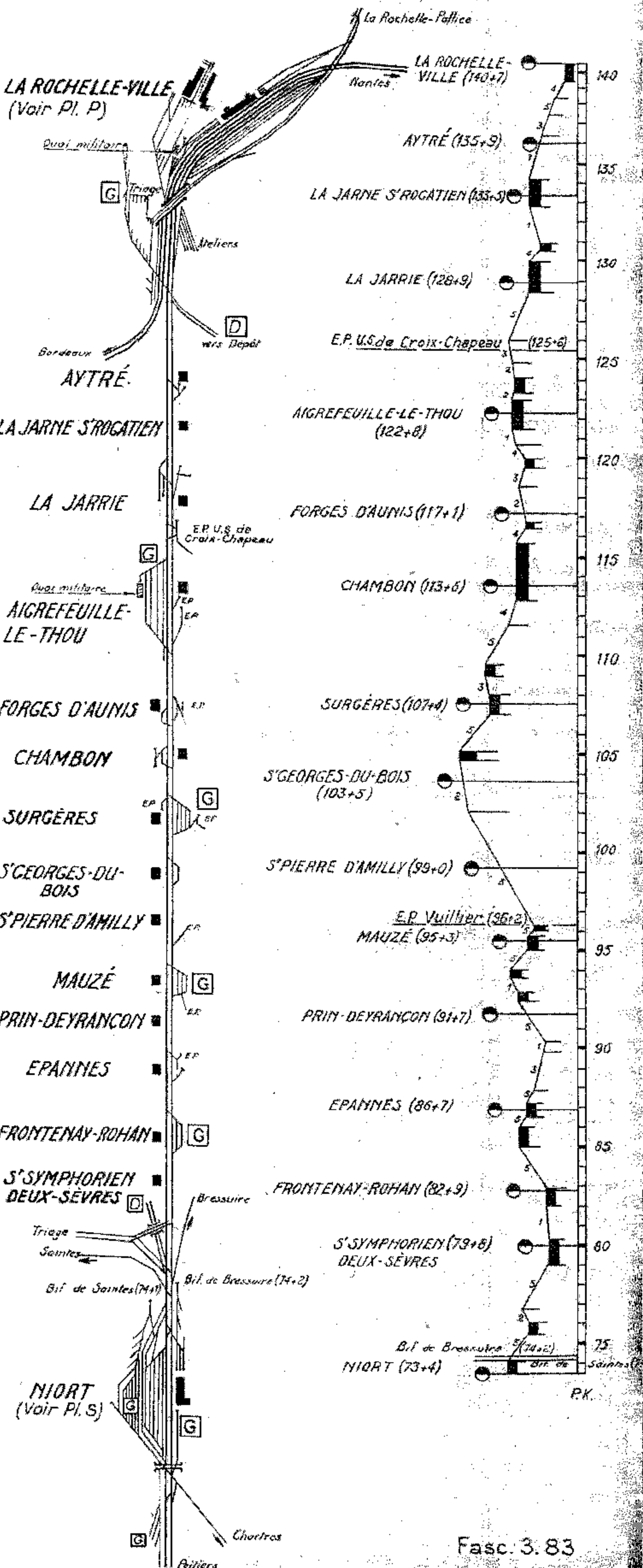
# POITIERS à LA ROCHELLE-VILLE

## Section Poitiers-Niort

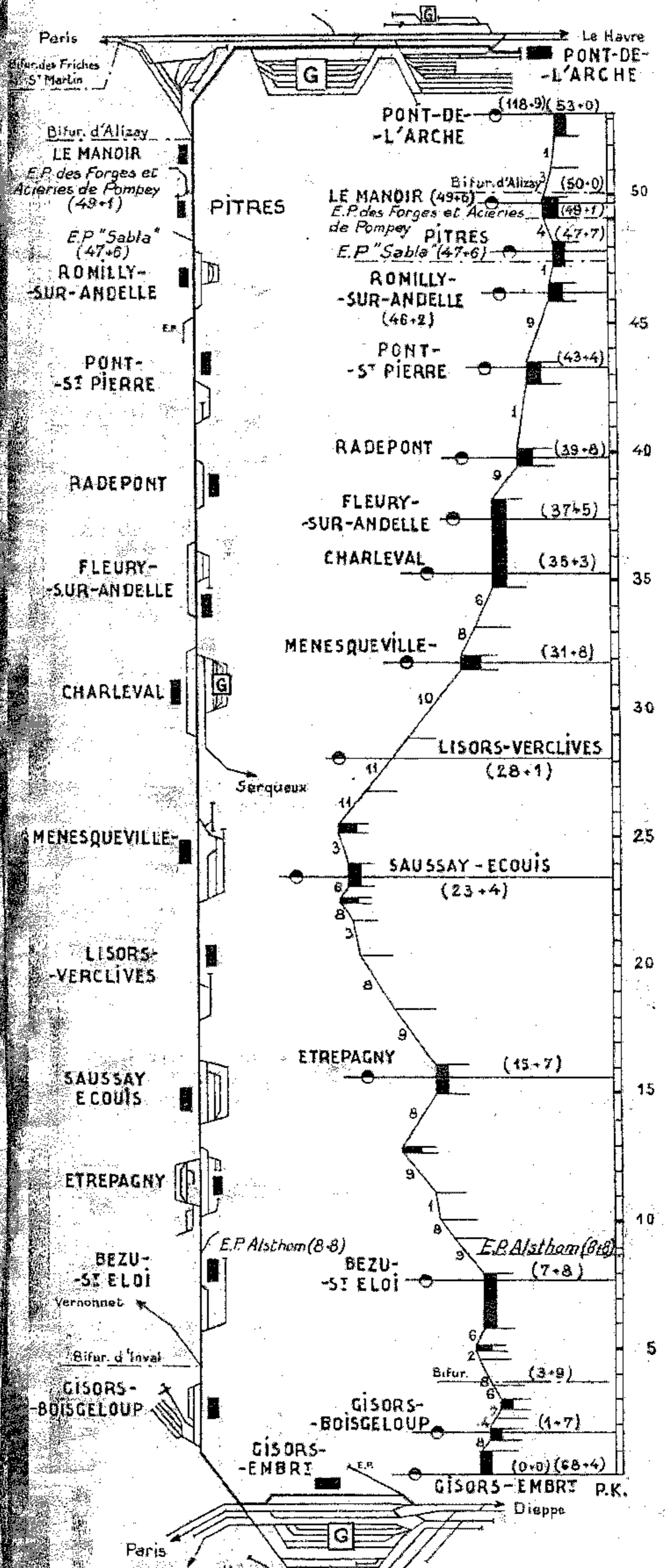
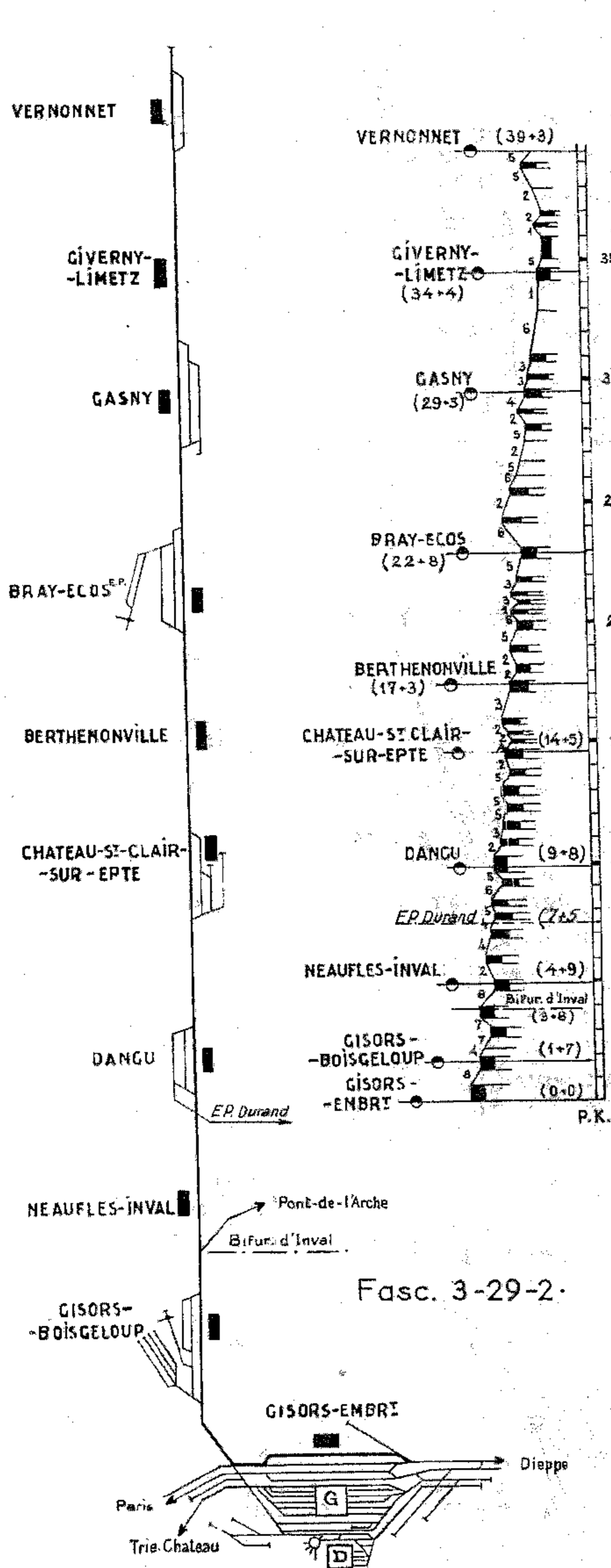




Section Niort-la Rochelle-Ville

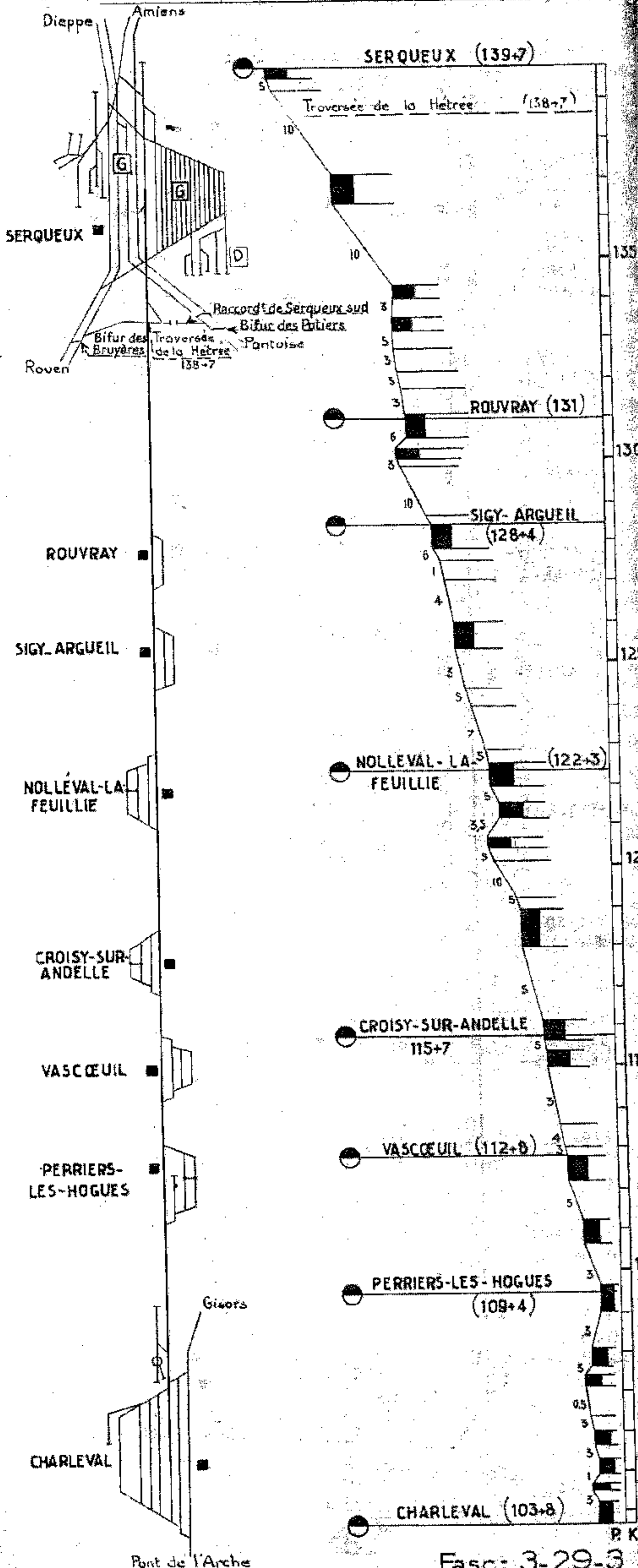




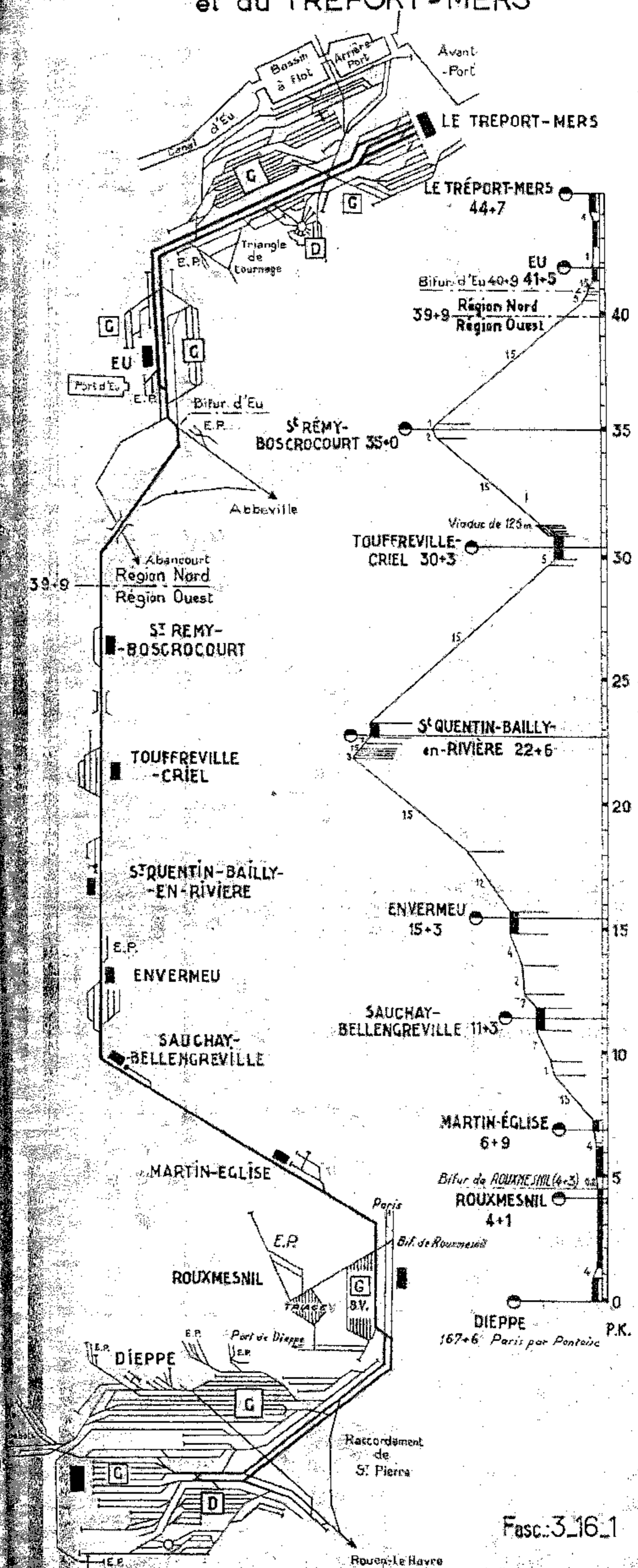




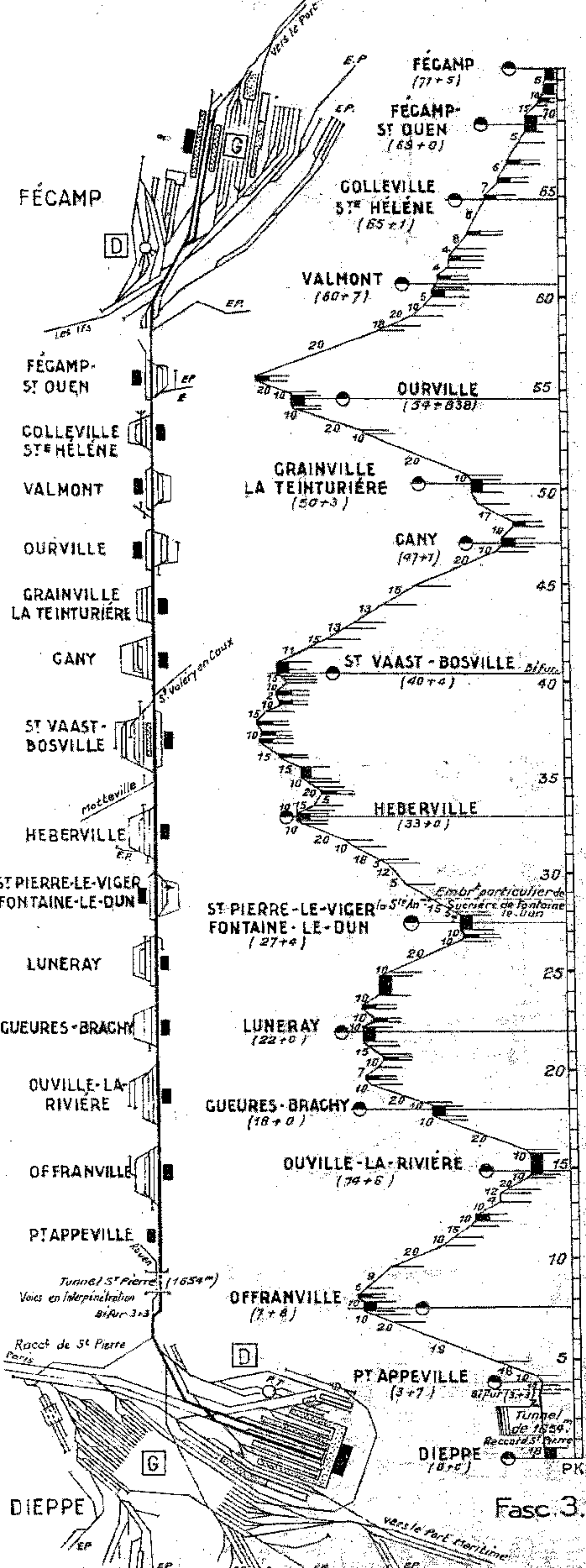
# LIGNE de CHARLEVAL à SERQUEUX



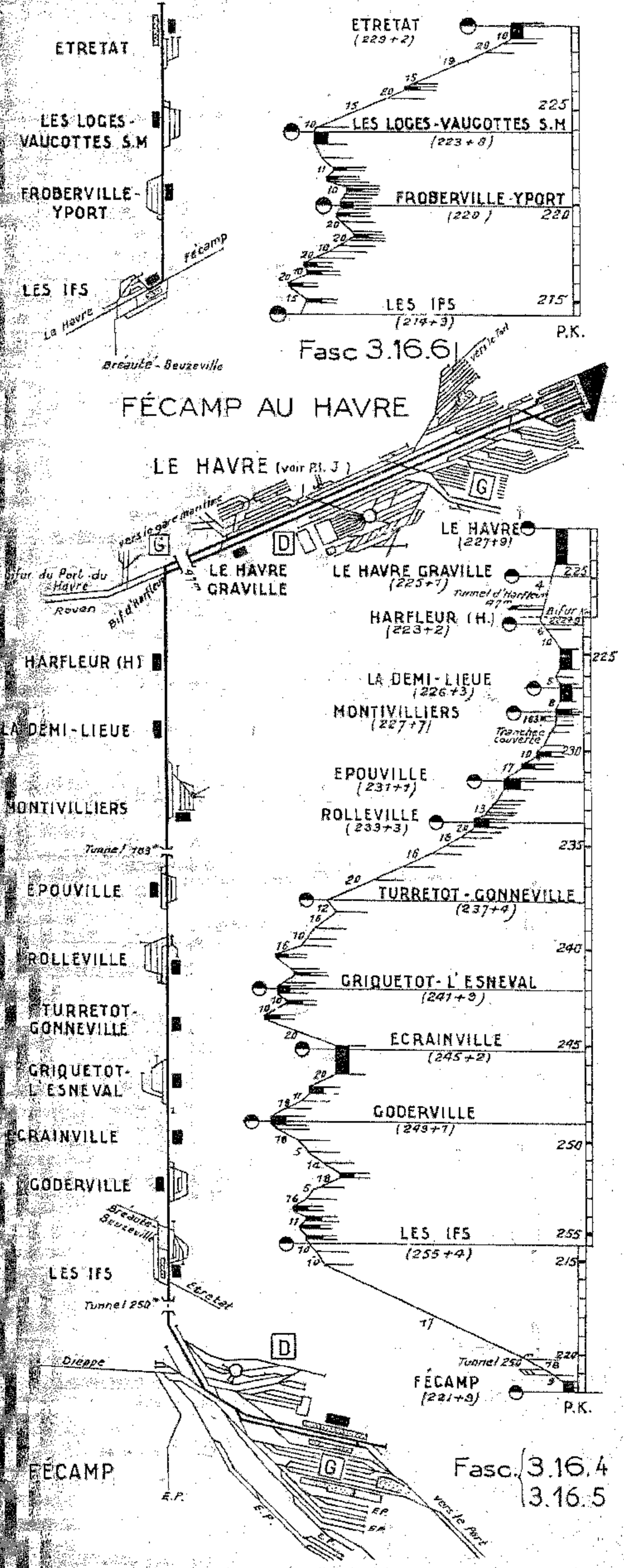
# LIGNE DE DIEPPE à EU et au TREPONT-MERS et au TREPONT-MERS







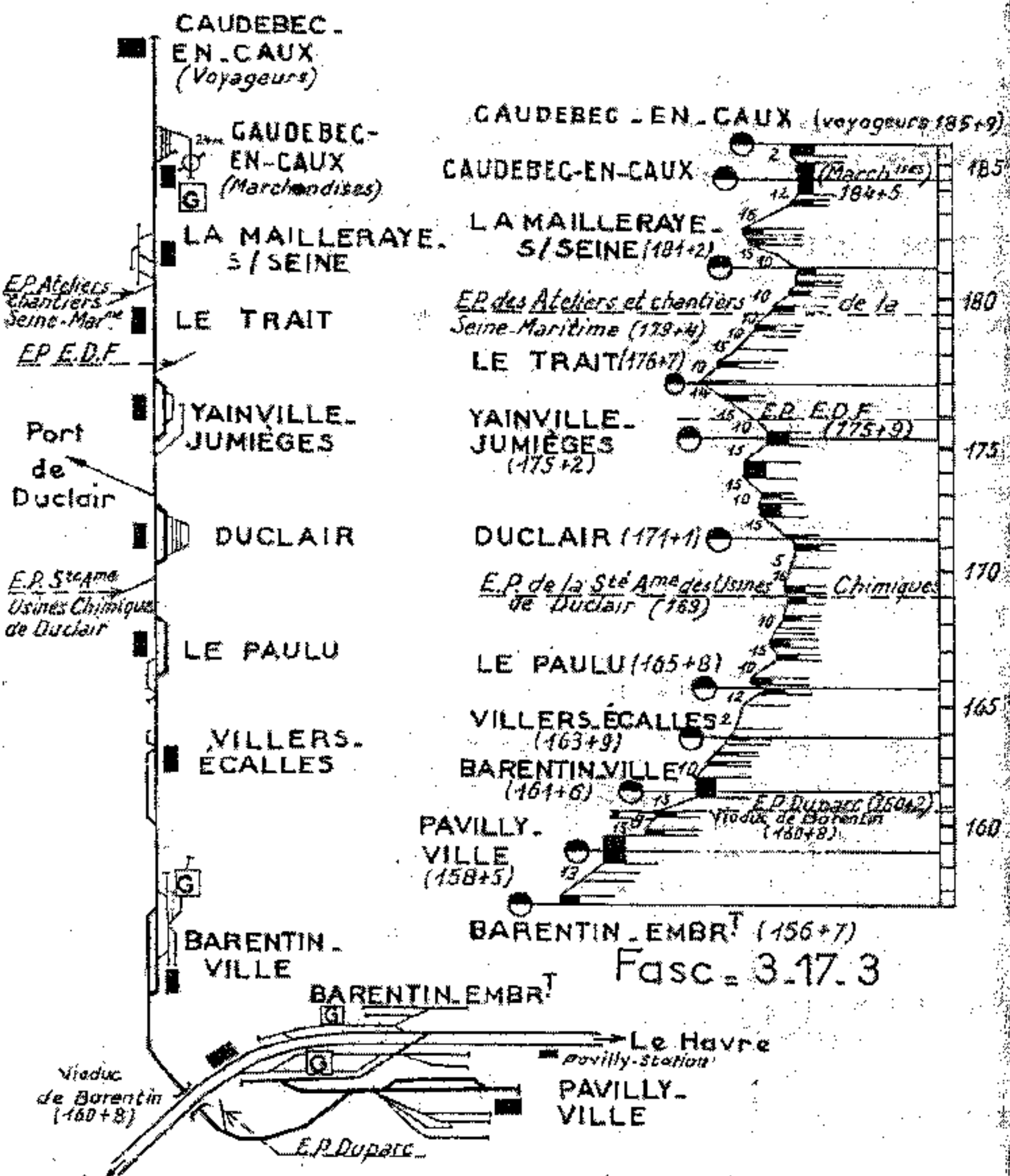
Fasc. 3.16



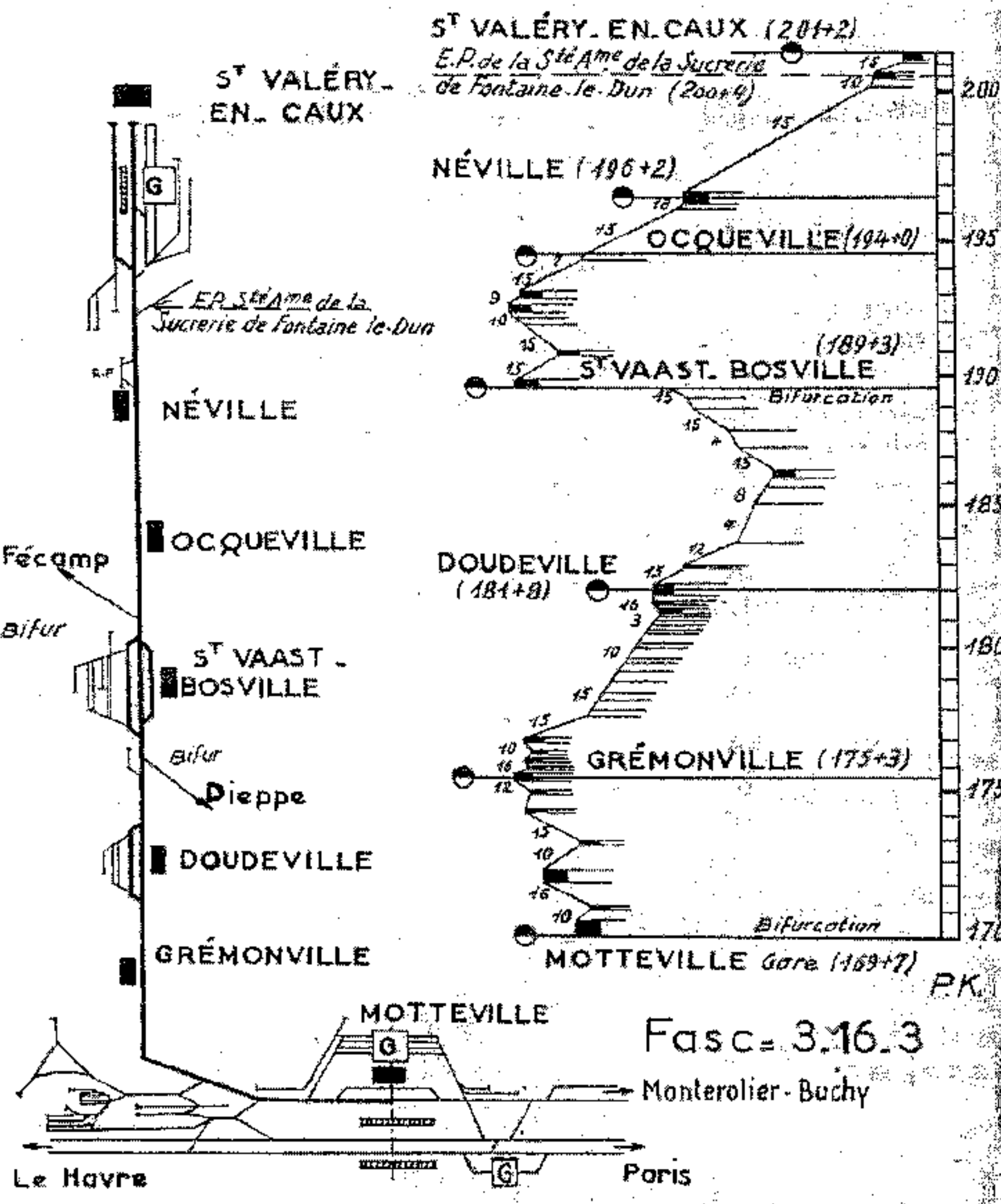
Fasc. 3.16.4  
3.16.5



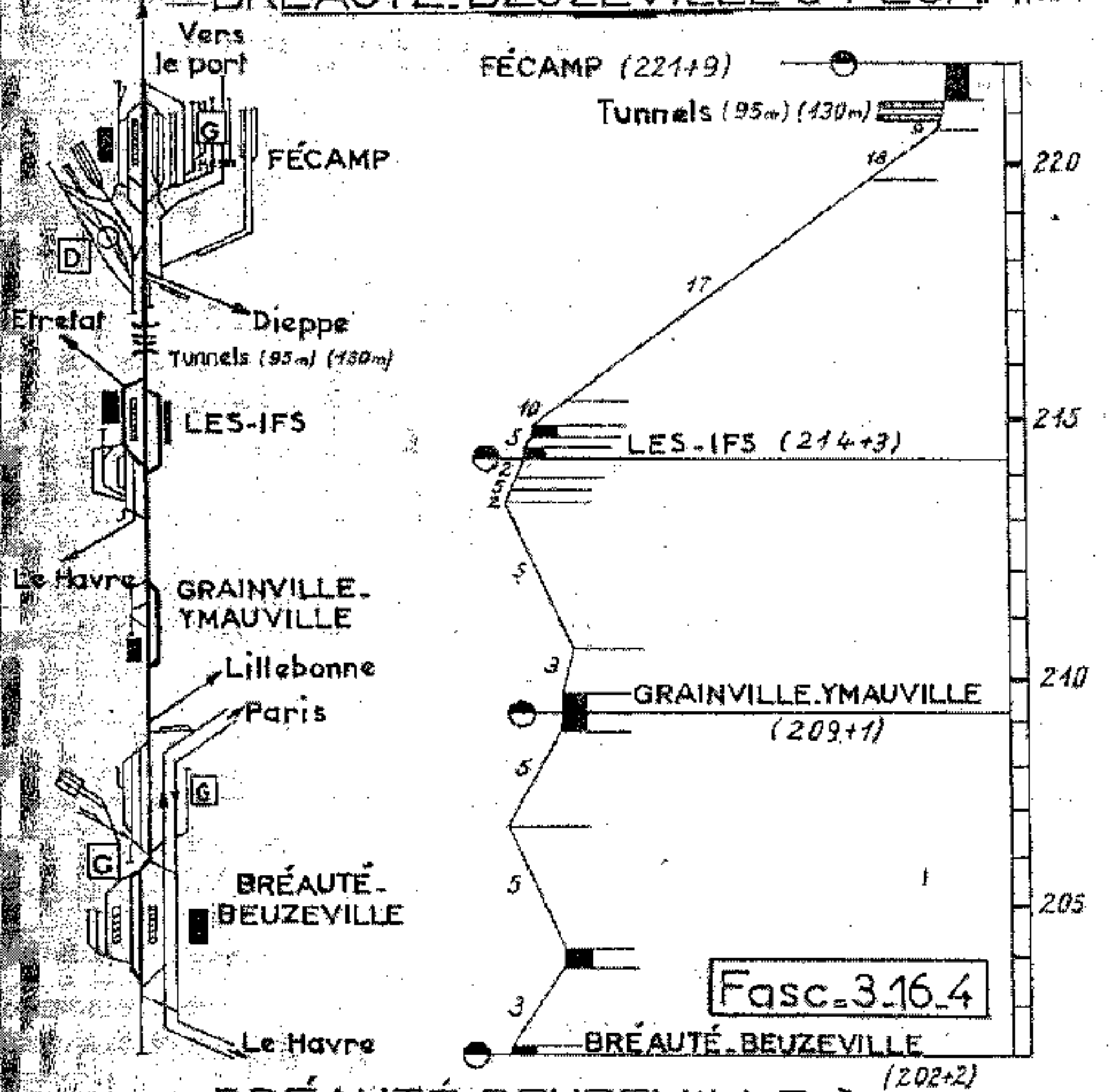
BARENTIN à CAUDEBEC-EN-CAUX



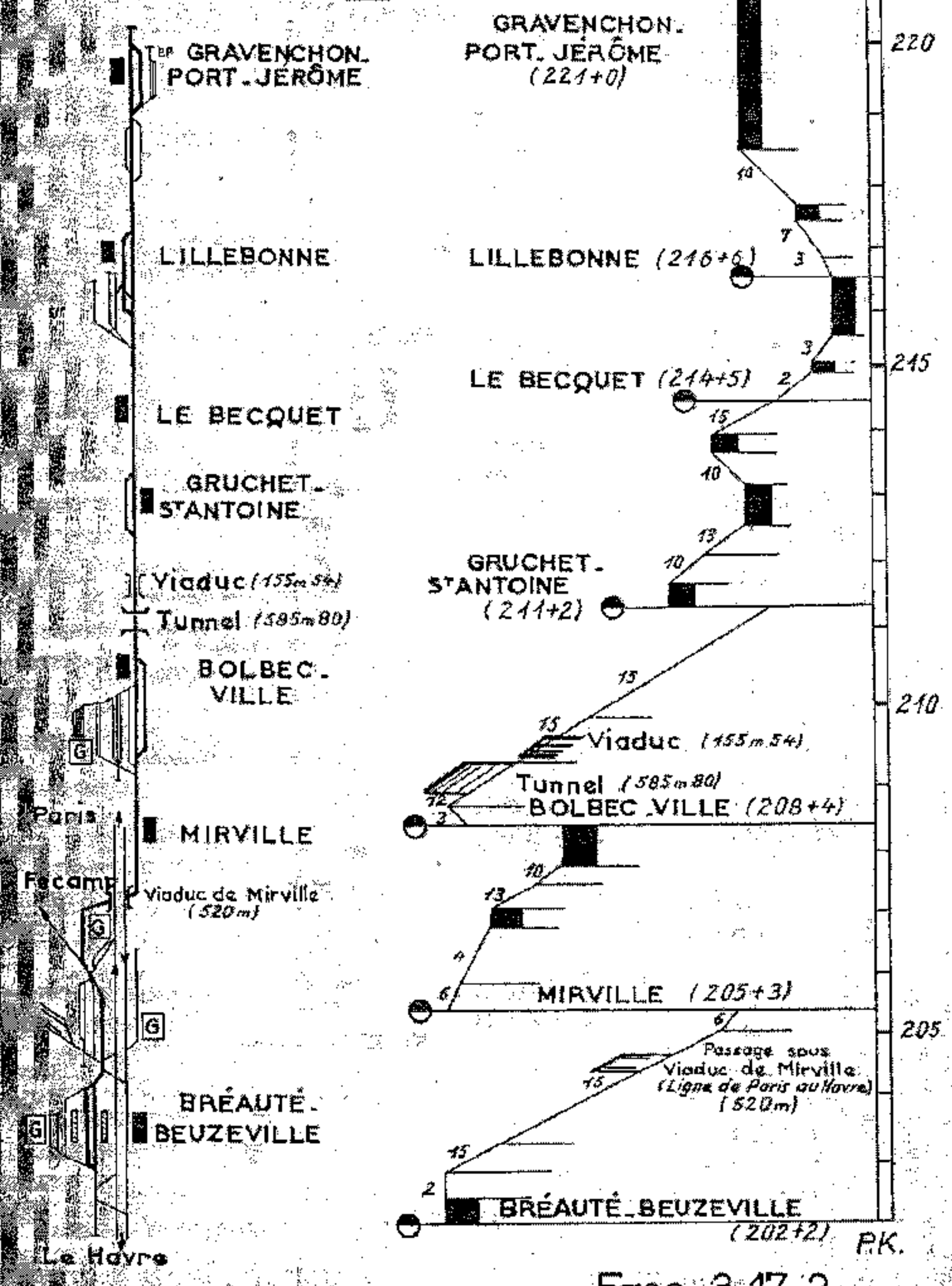
MOTTEVILLE à S'VALÉRY-EN-CAUX



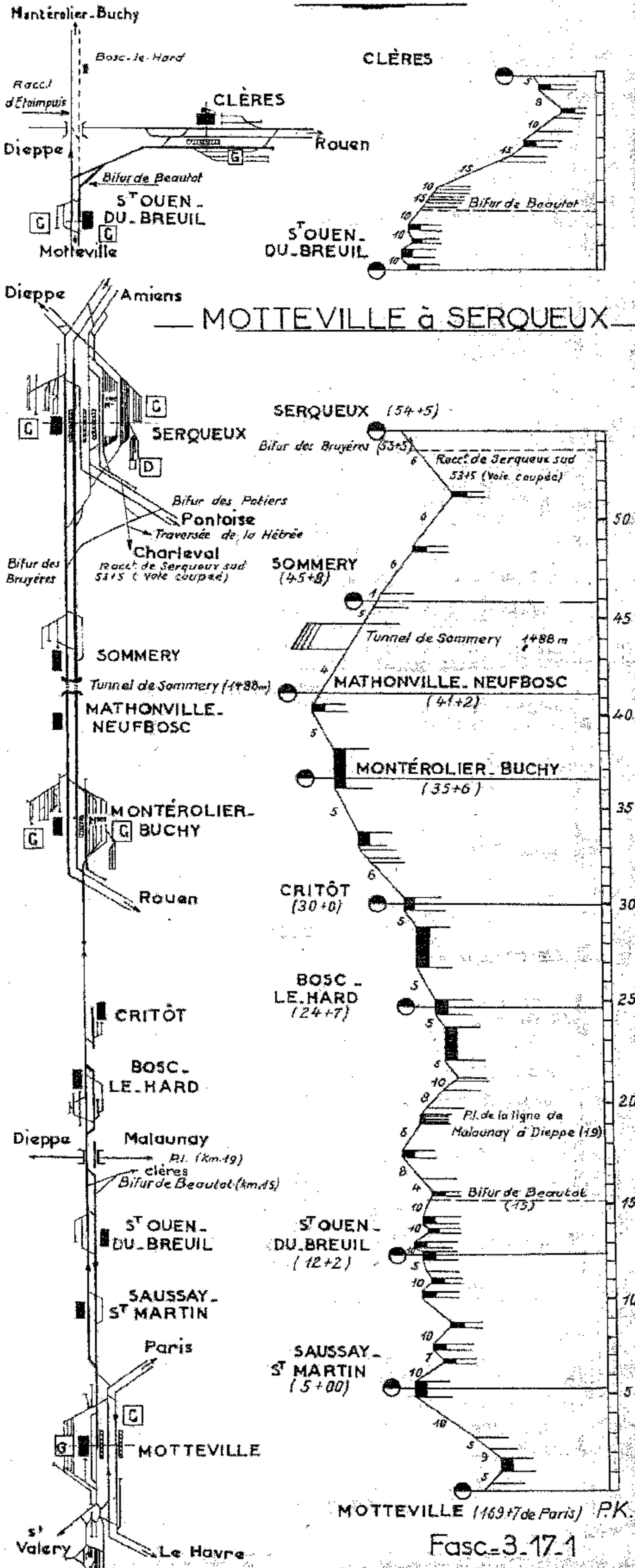
BRÉAUTÉ-BEUZEVILLE à FÉCAMP



BRÉAUTÉ-BEUZEVILLE à LILLEBONNE et à GRAVENCHON

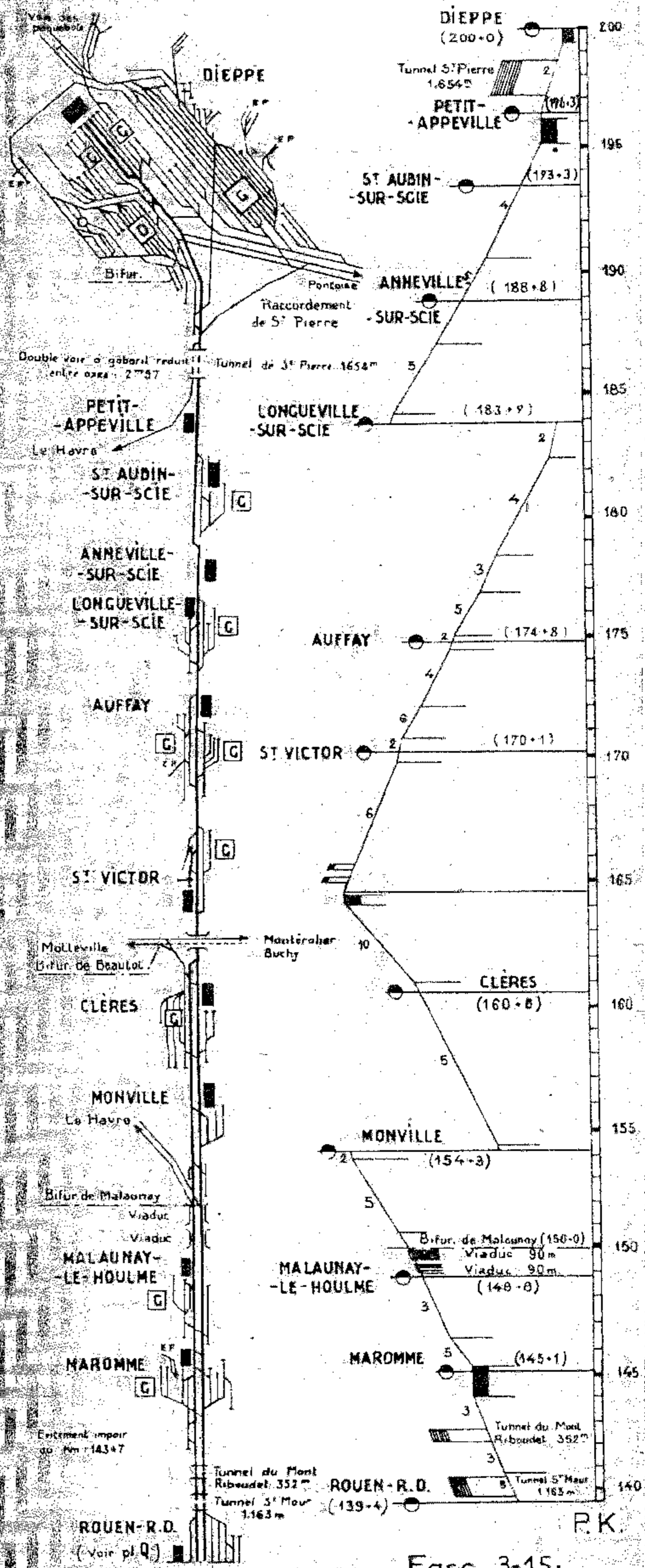






MOTTEVILLE (169+7 de Paris) P.K.

Fasc. 3-17-1



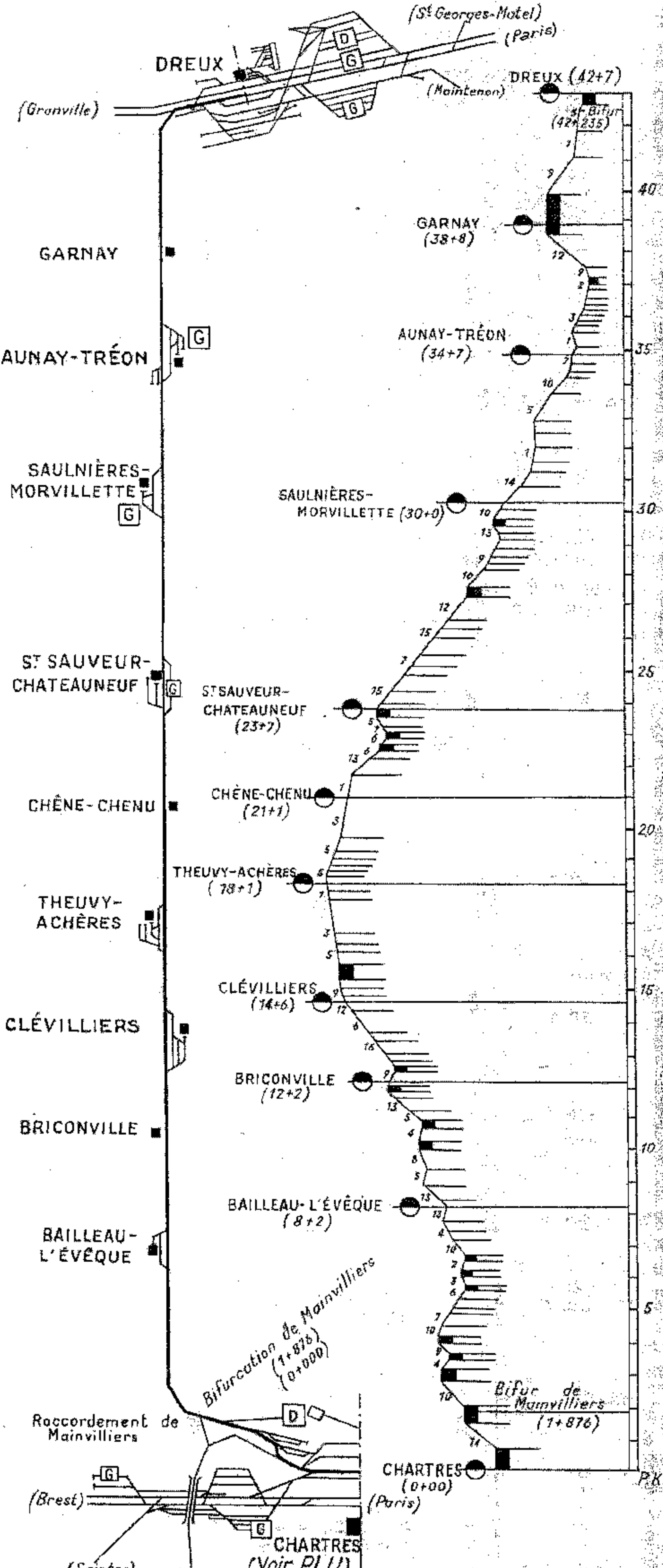
ROUEN-R.D. (139+4) P.K.

Fasc. 3-15



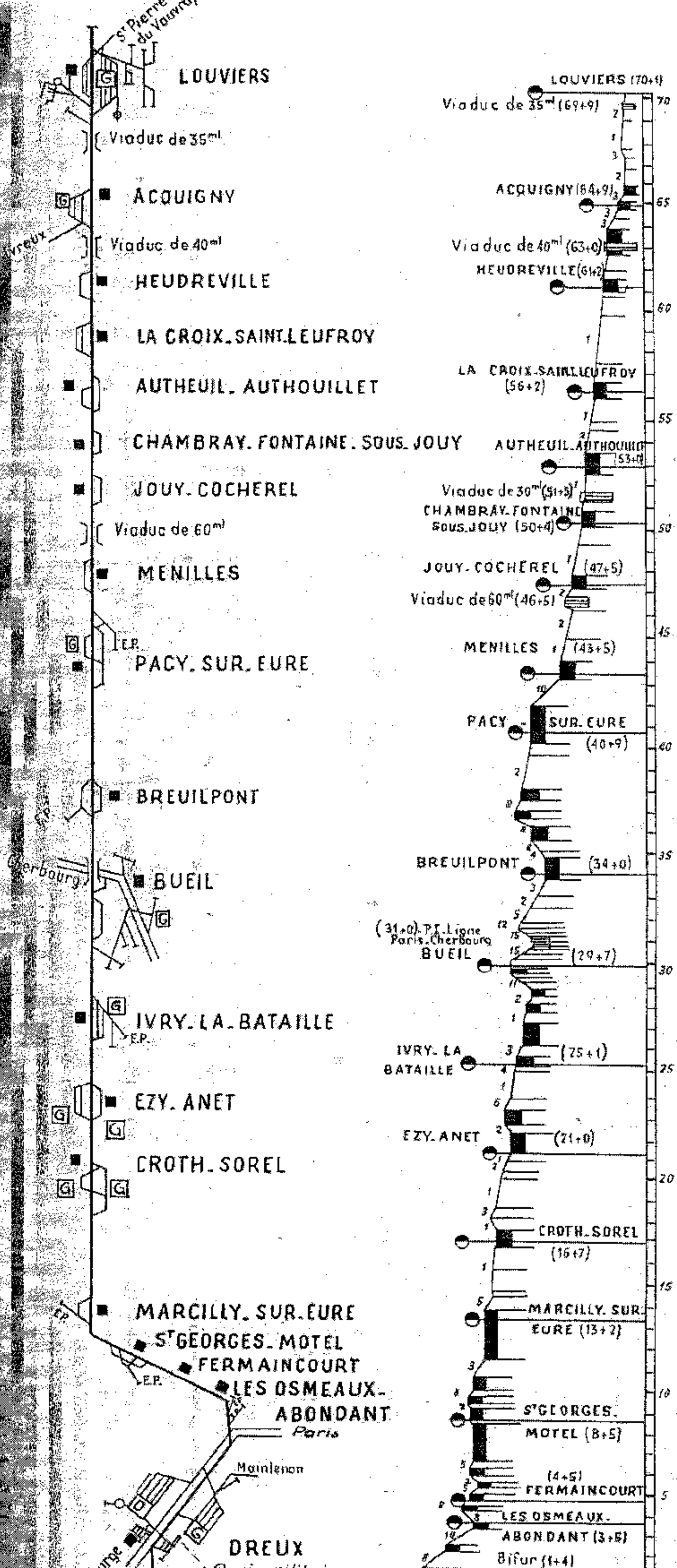
# Pl. 41<sup>1</sup> Chartres à Louviers

## Section de Chartres à Dreux



# Pl. 41<sup>2</sup> Chartres à Louviers

## Section de Dreux à Louviers

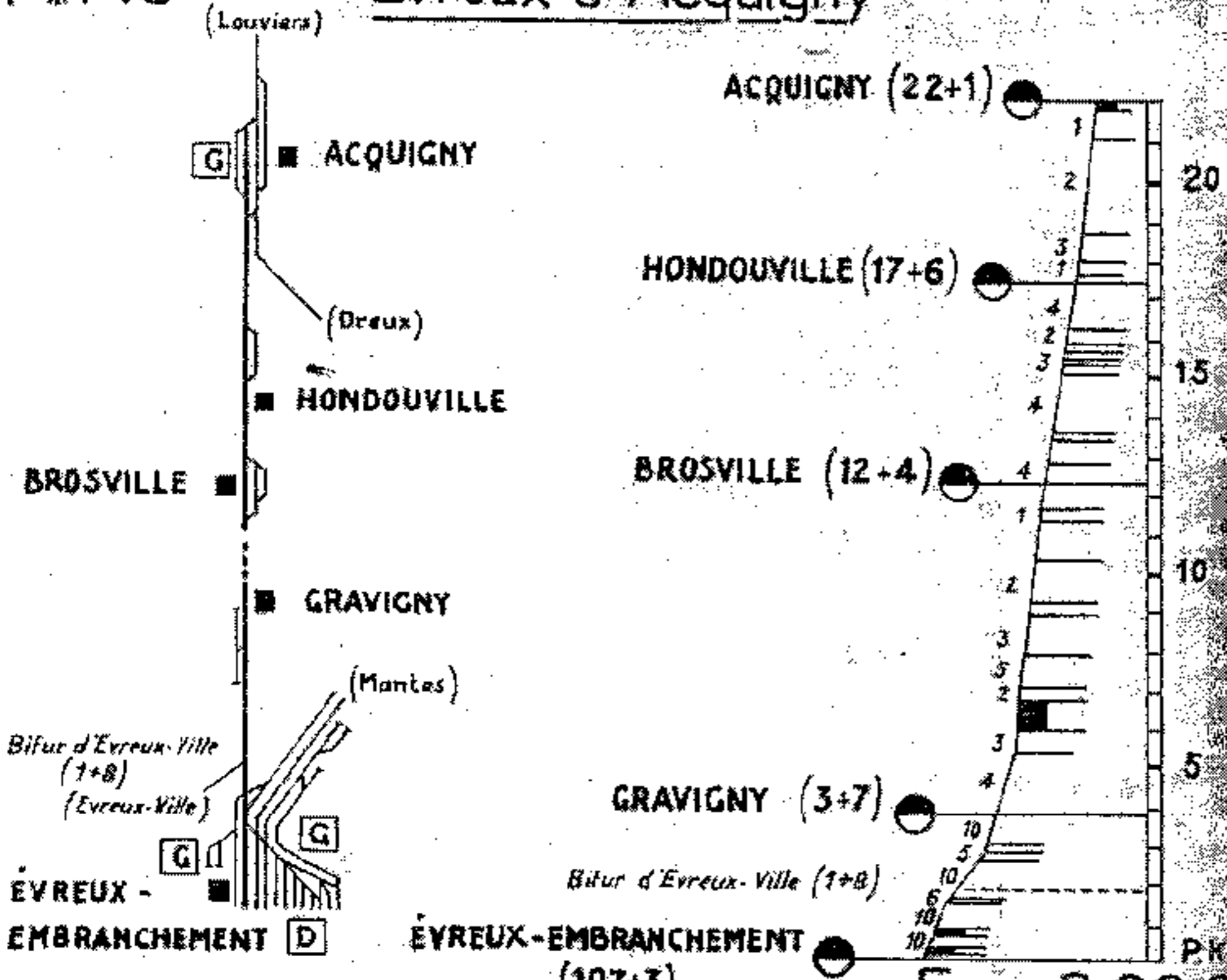




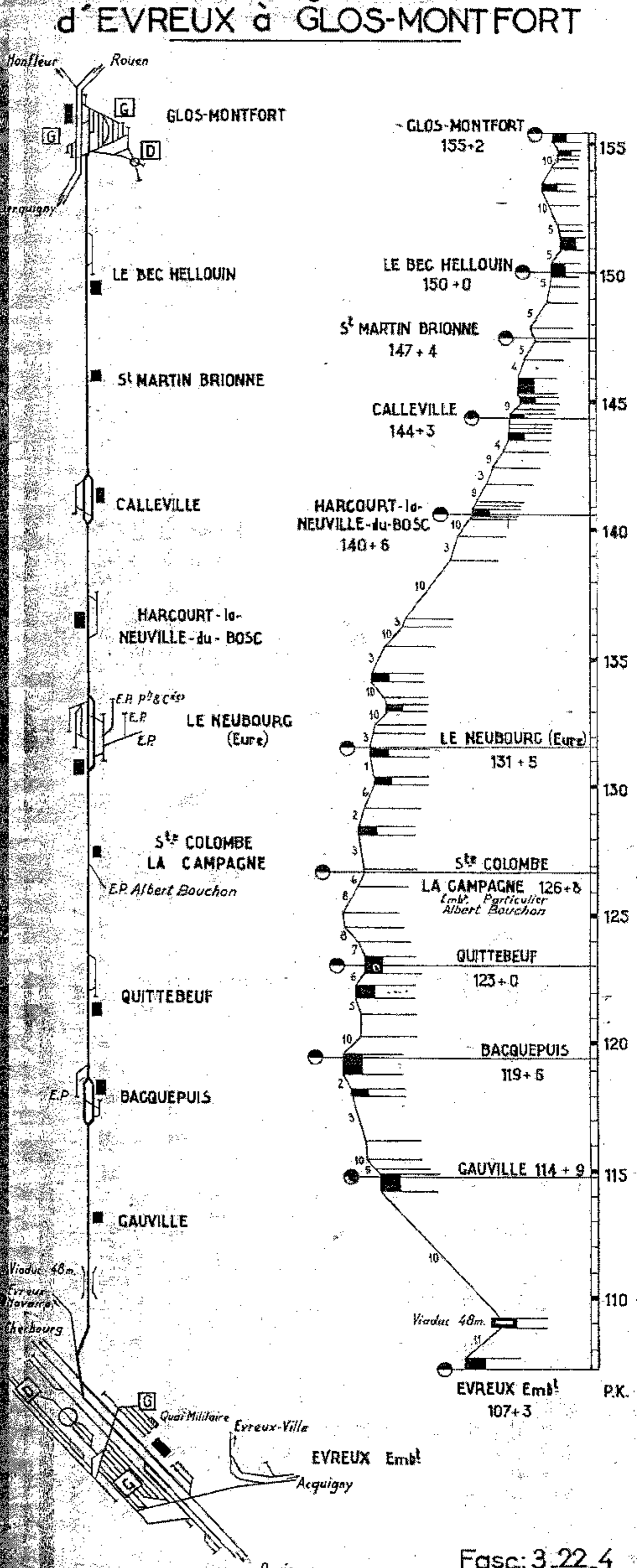




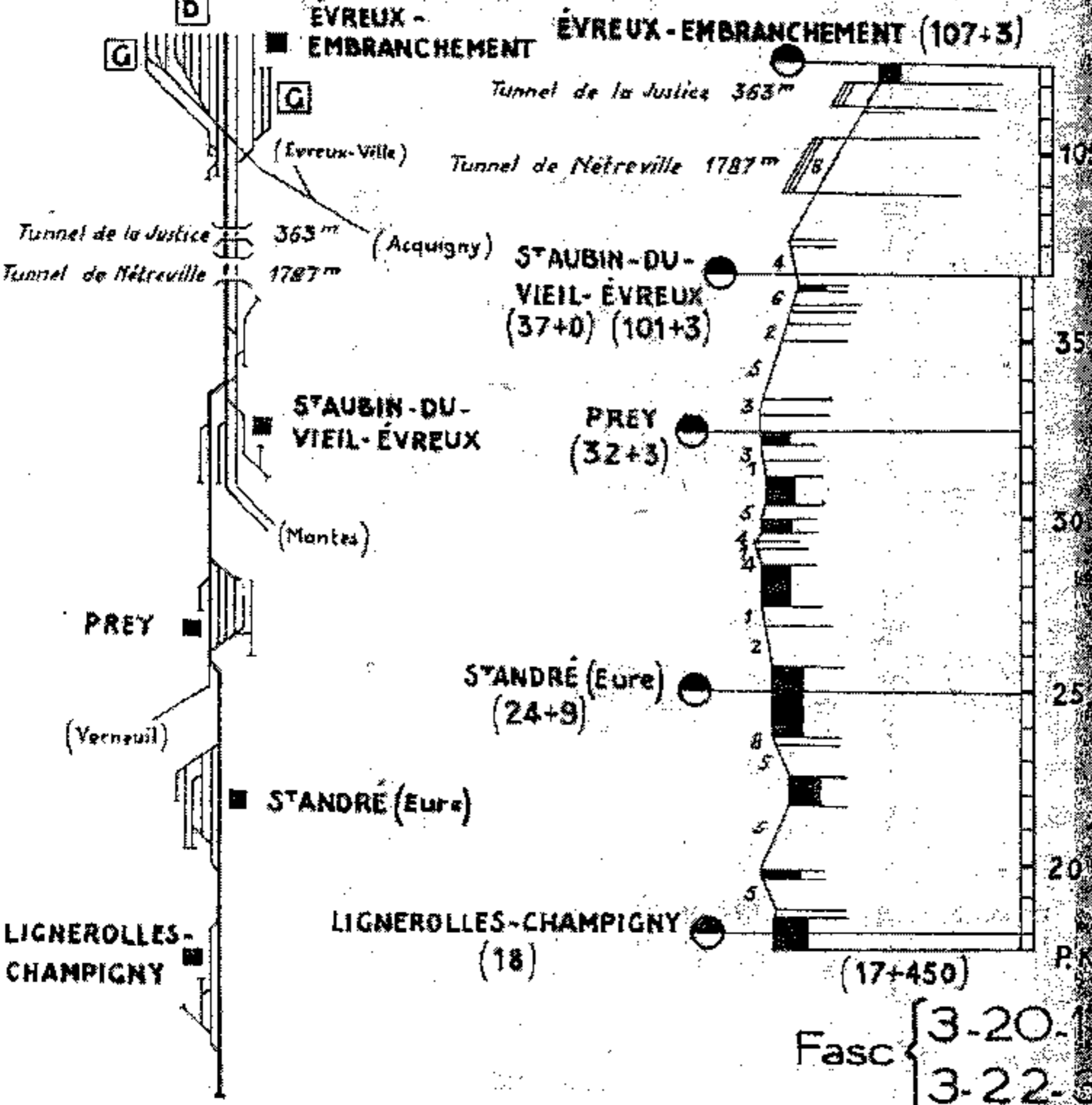
Evreux à Acquigny



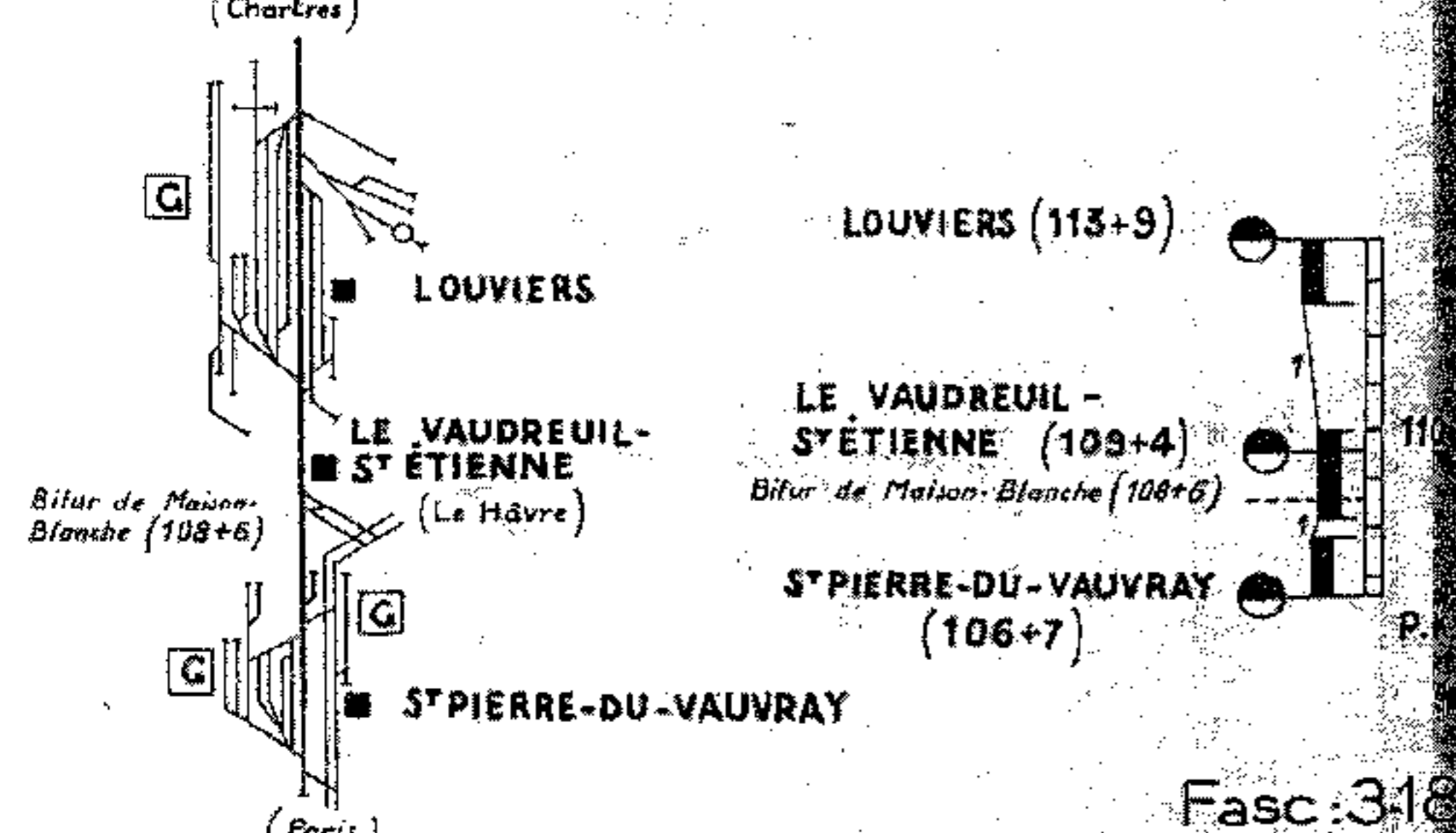
Ligne d'EVREUX à GLOS-MONTFORT



Lignerolles Champigny à Evreux



Louviers à St Pierre-du-Vauvray

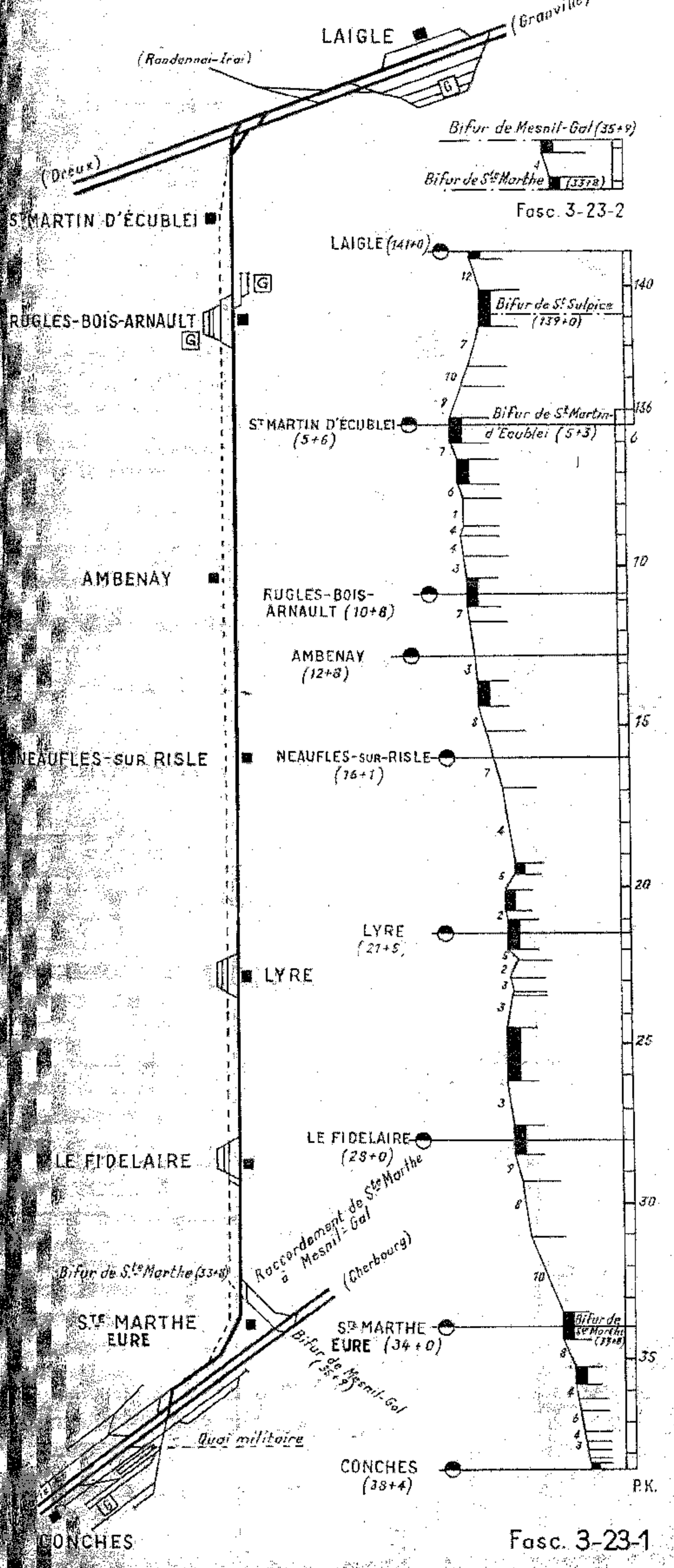
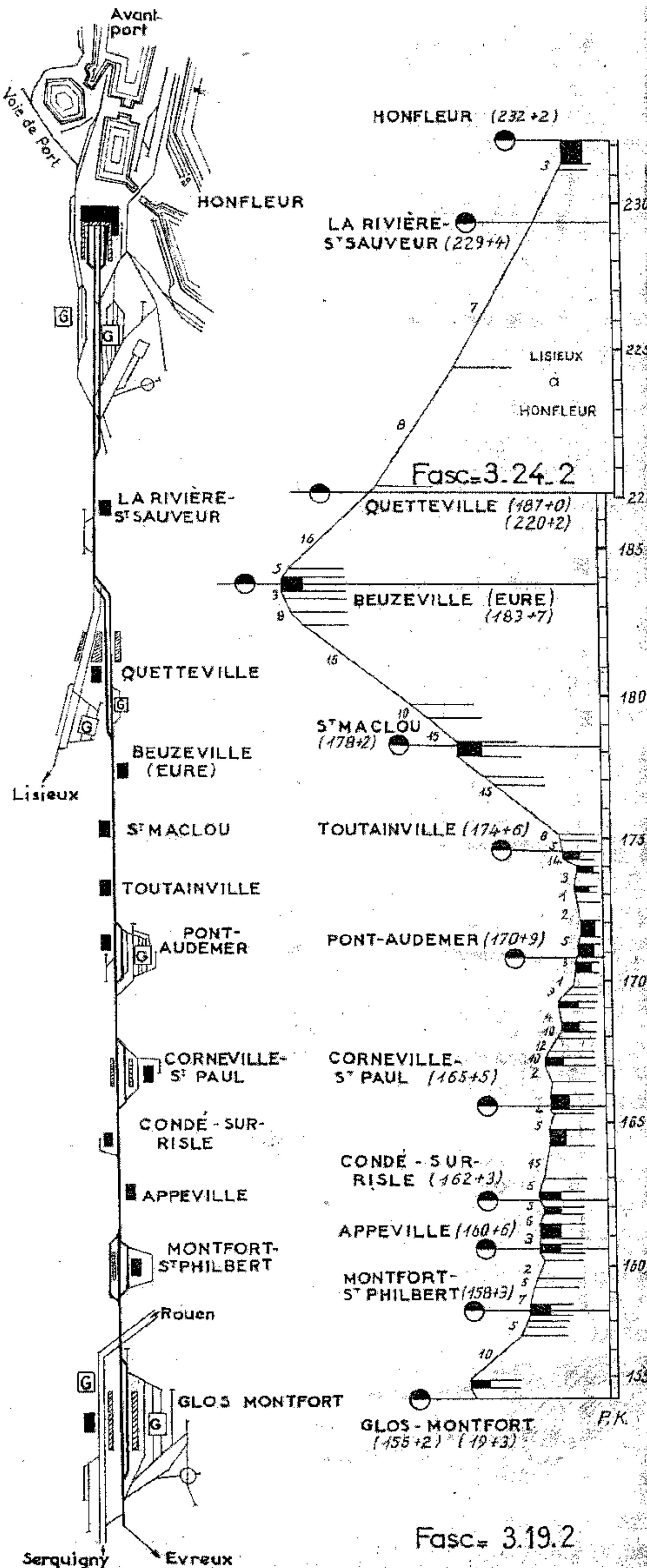


Fasc { 3-20-1  
3-22-6

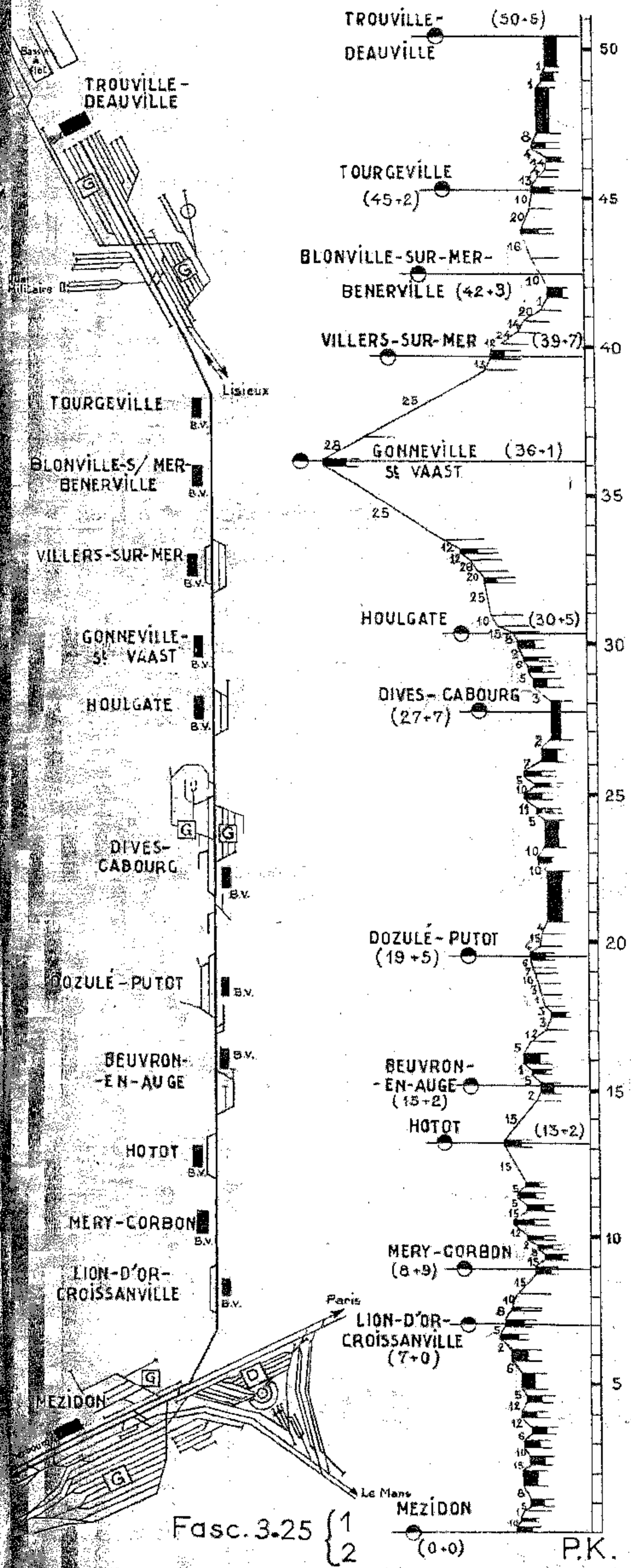
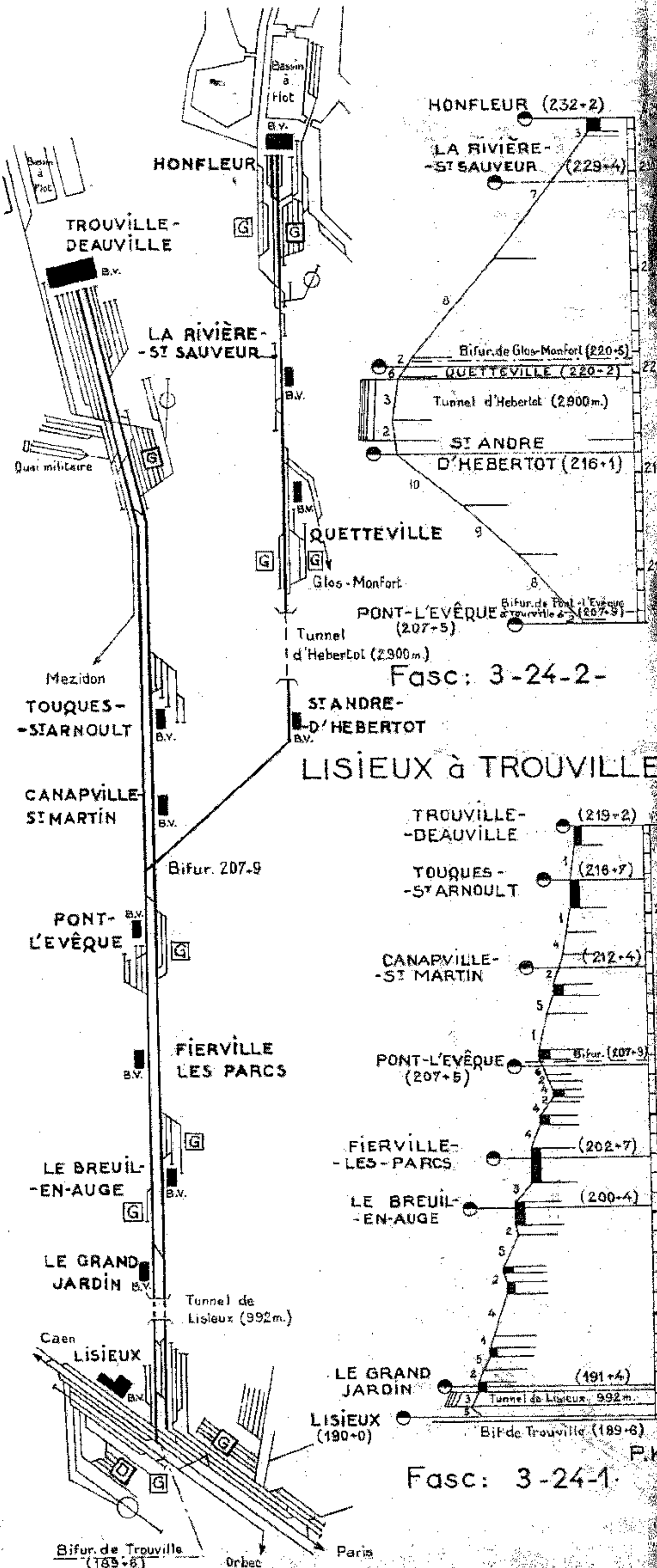
Fasc: 3-18

Fasc: 3-22-4

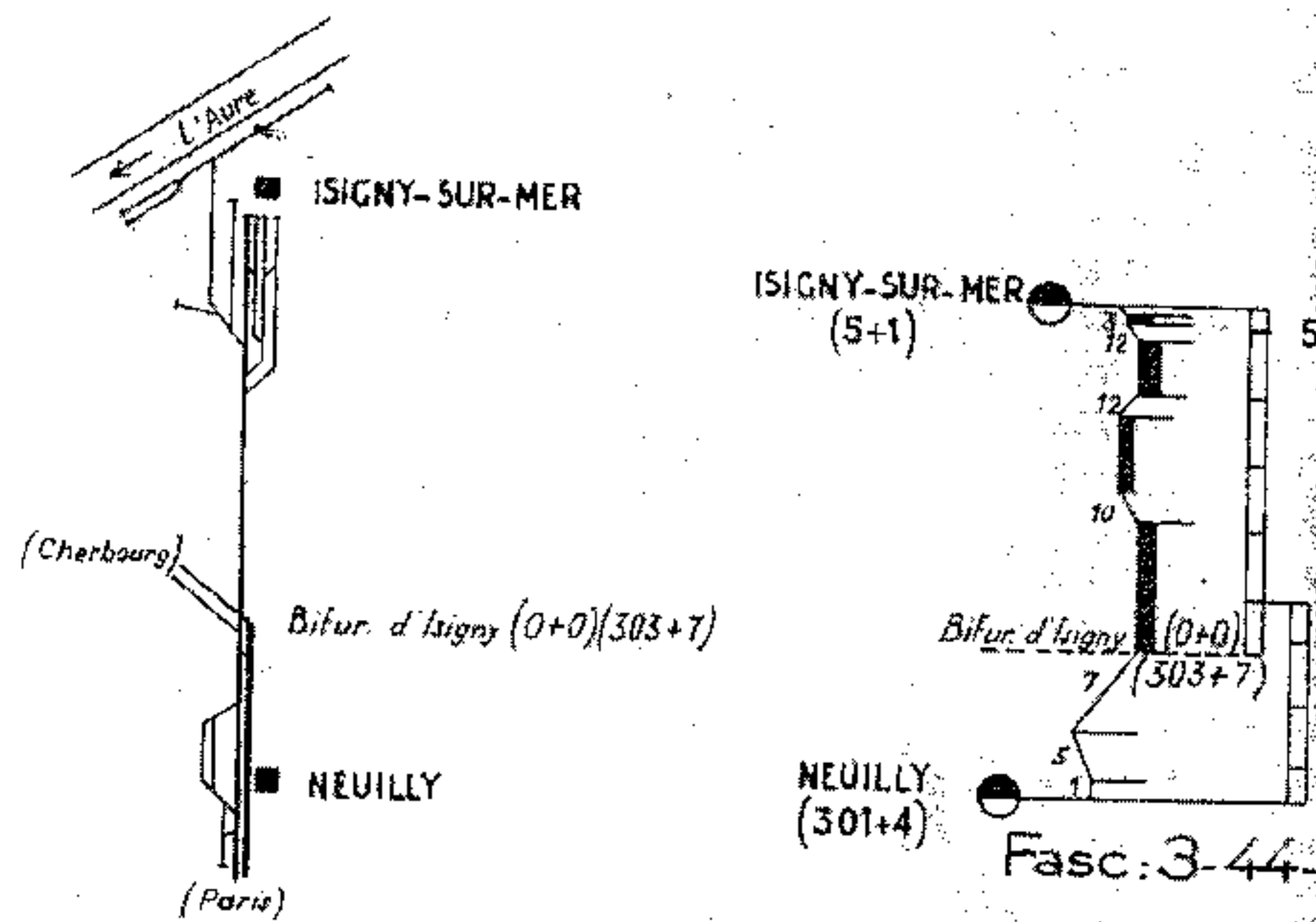




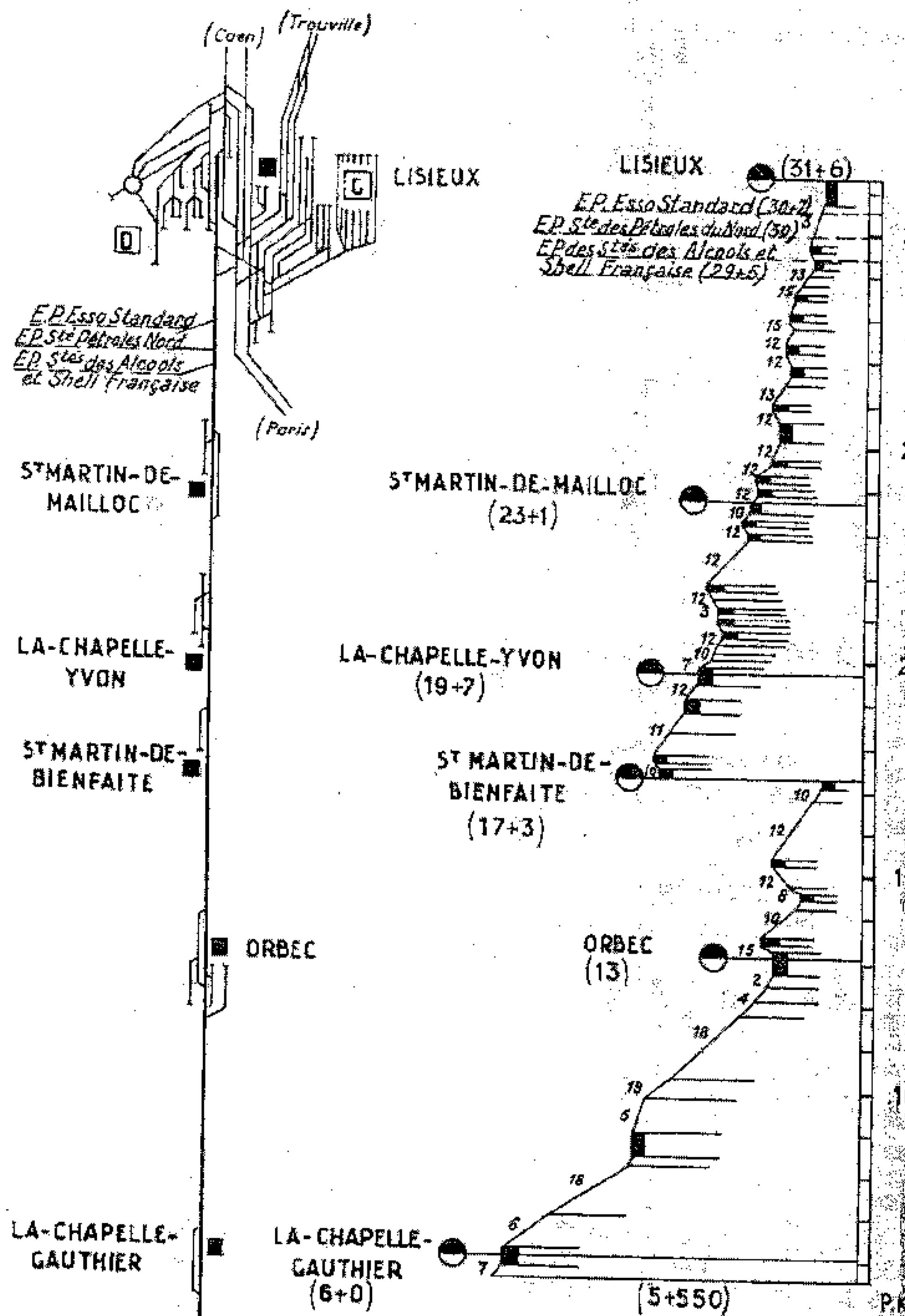




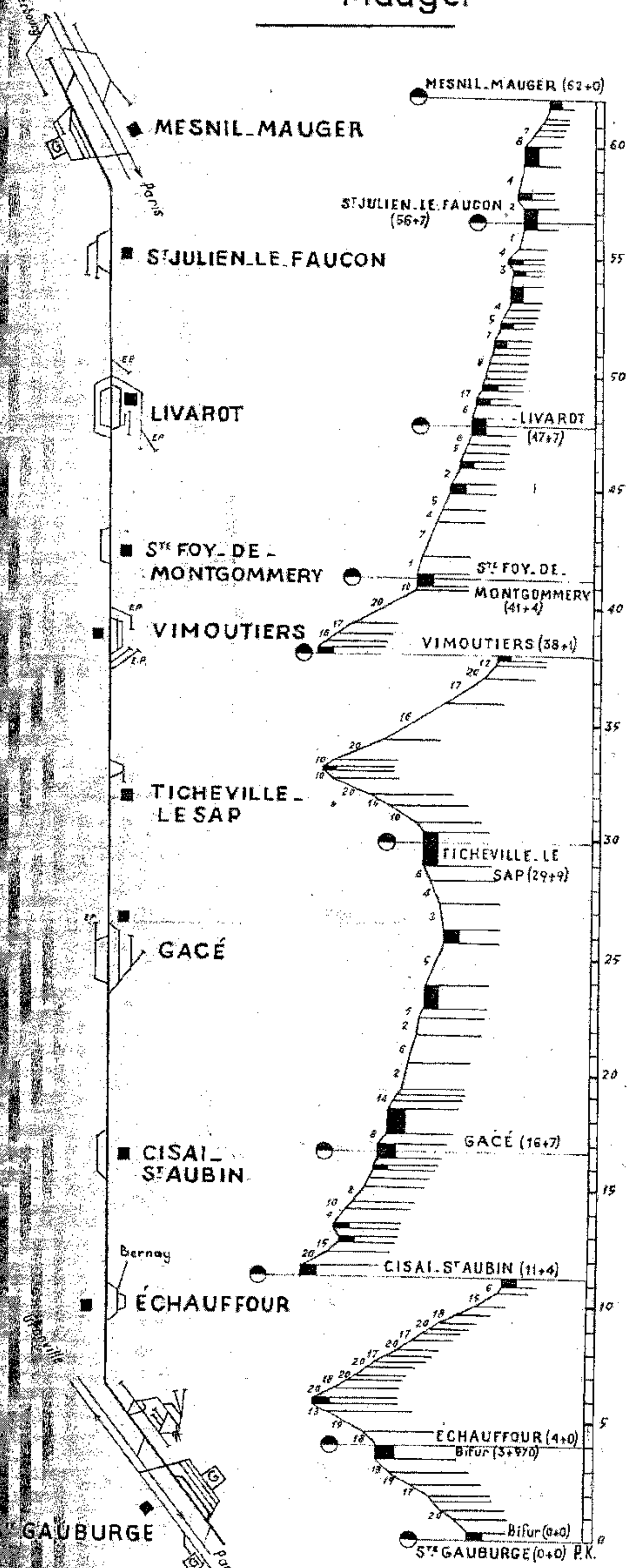




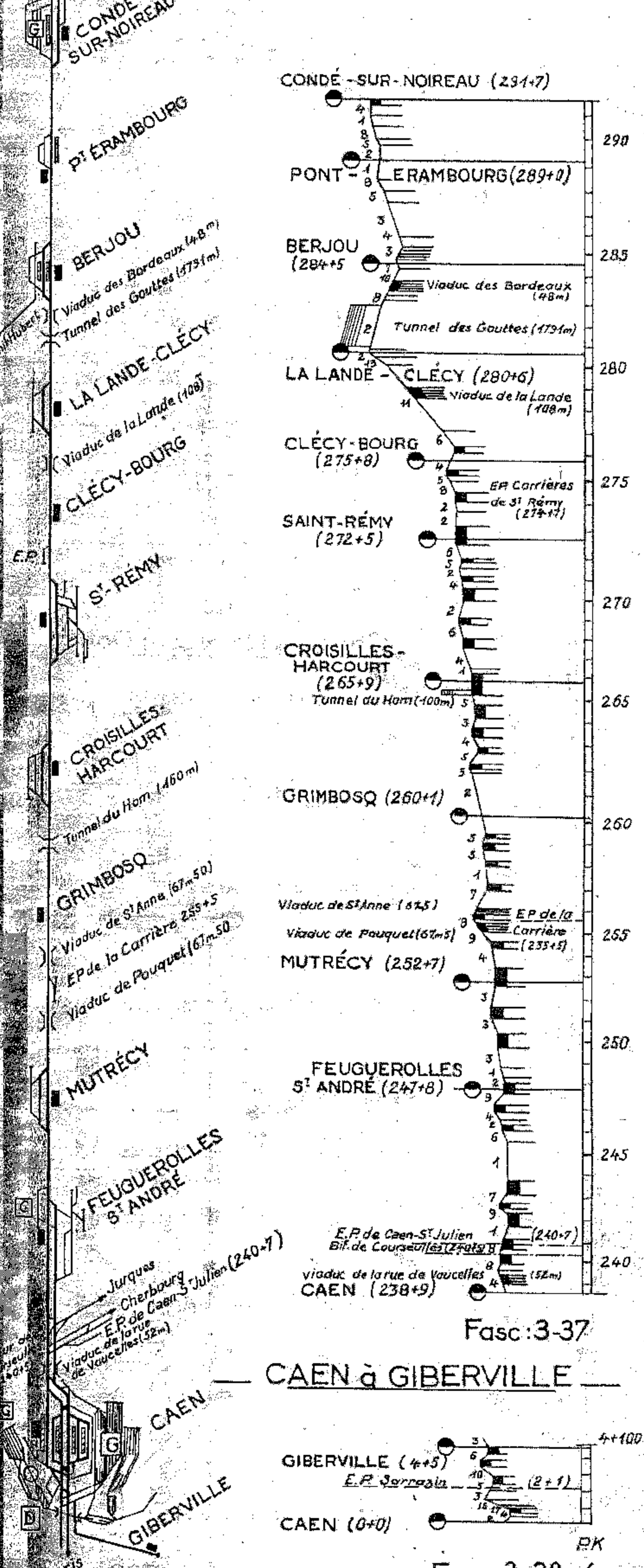
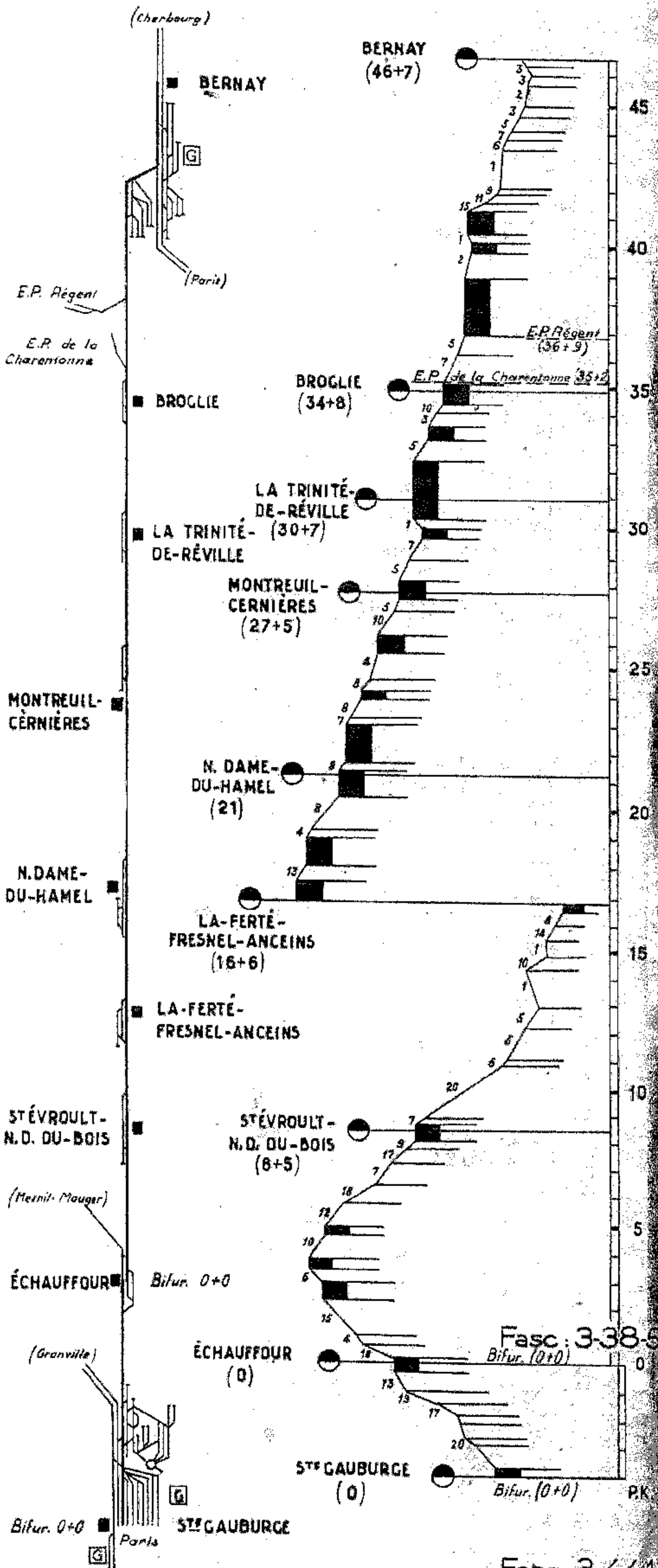
Orbec et la Chapelle-Gauthier à Lisieux



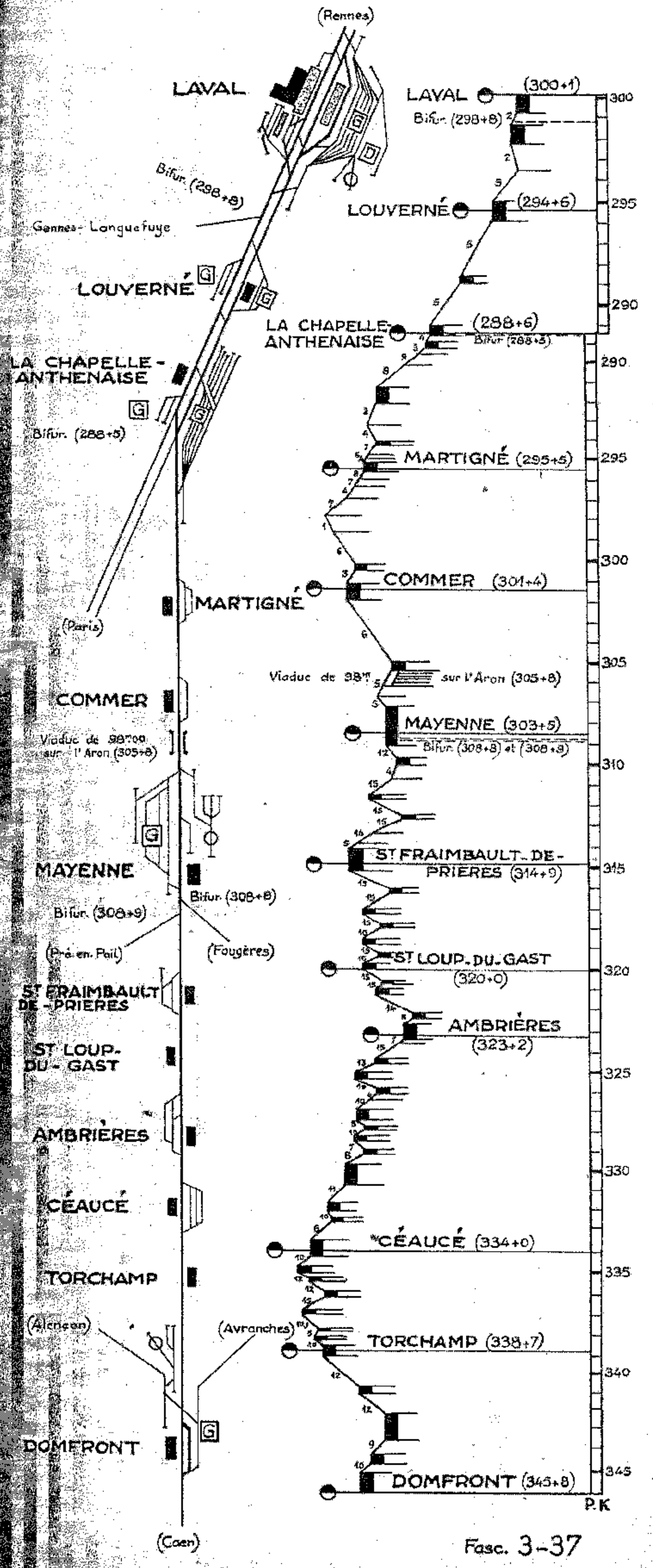
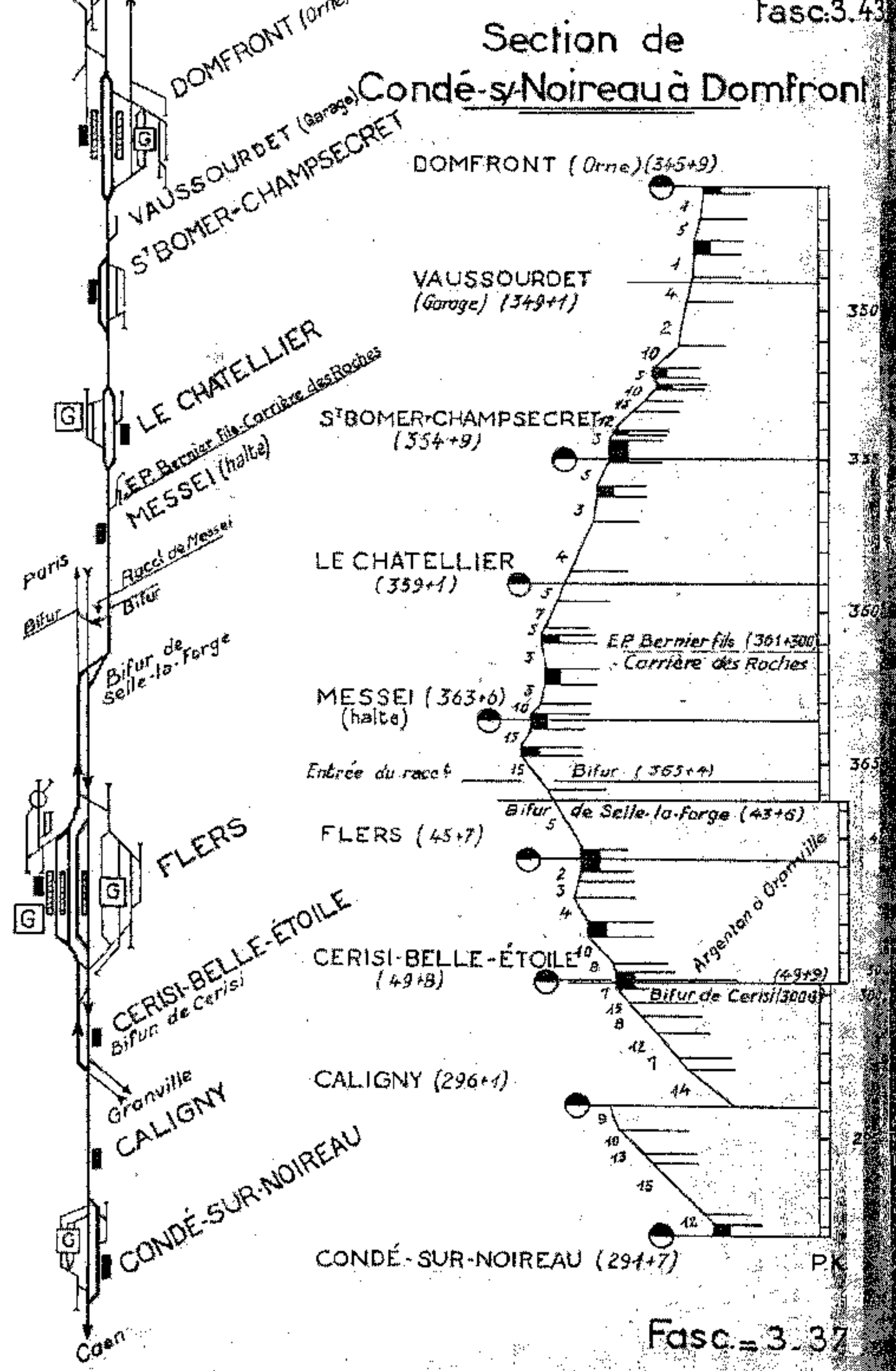
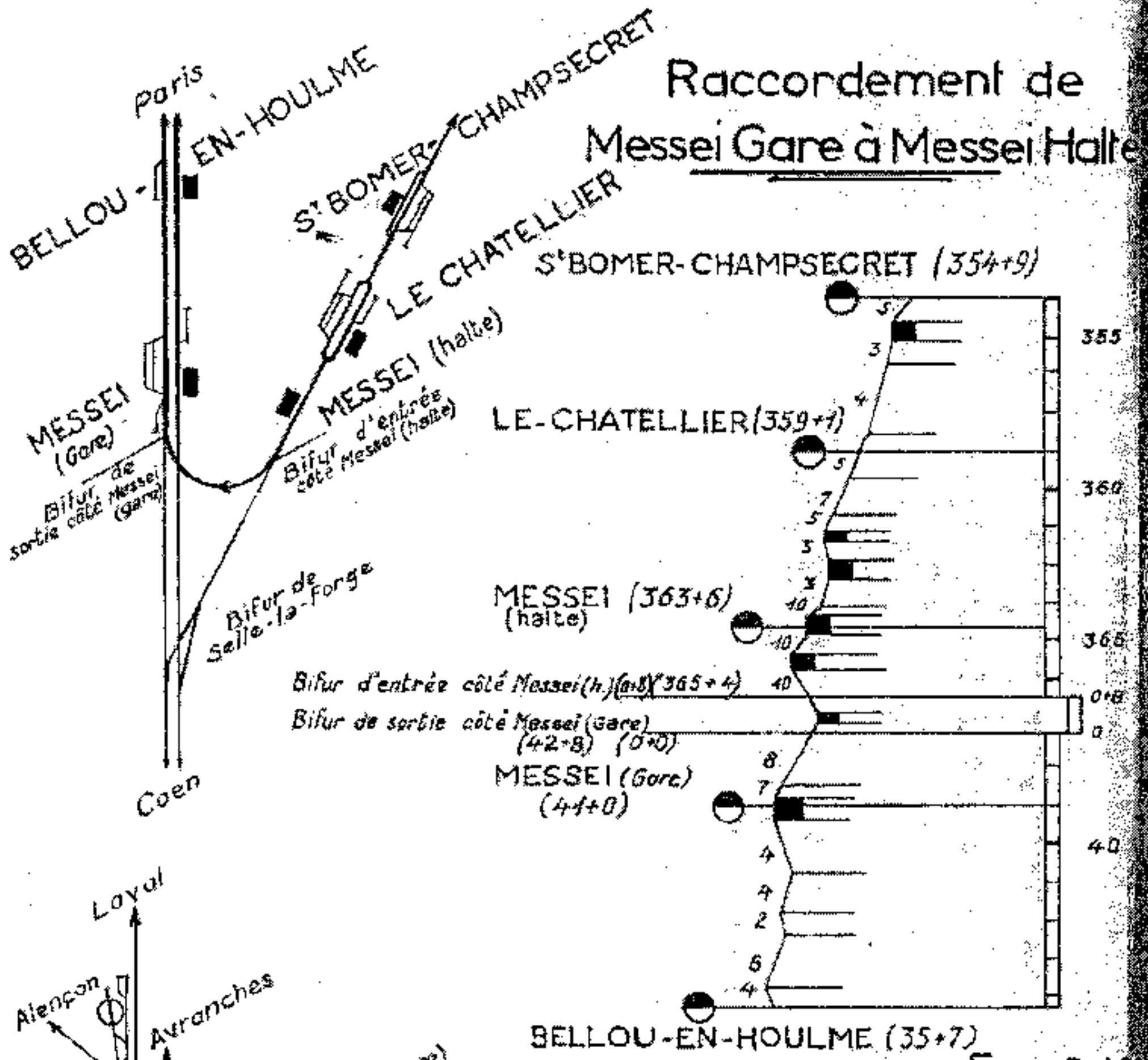
Fasc: 3-26



Fasc: 3-44-1

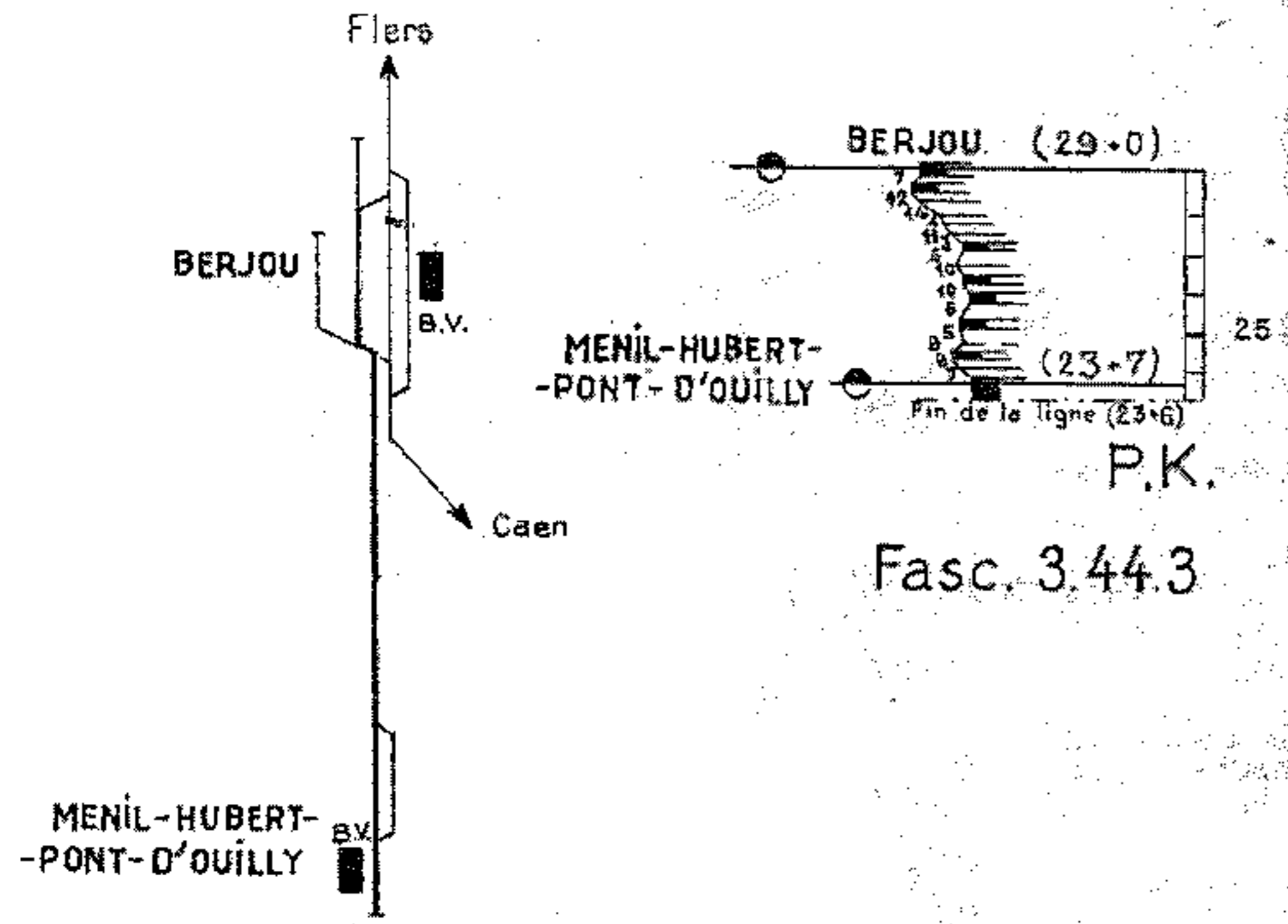






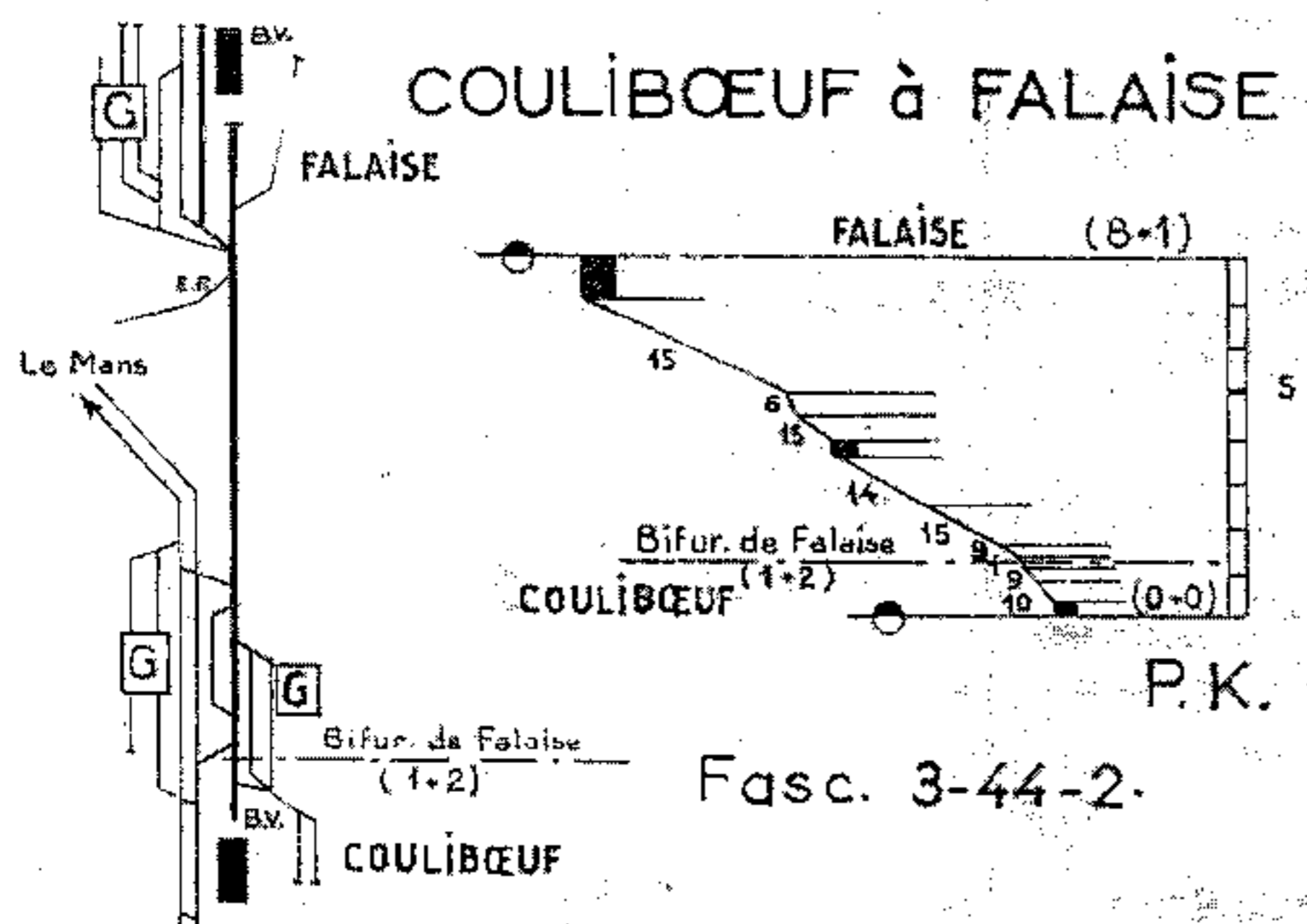


Pl. n° 53  
 MENIL-HUBERT-PONT-D'OUILLY à BERJOU



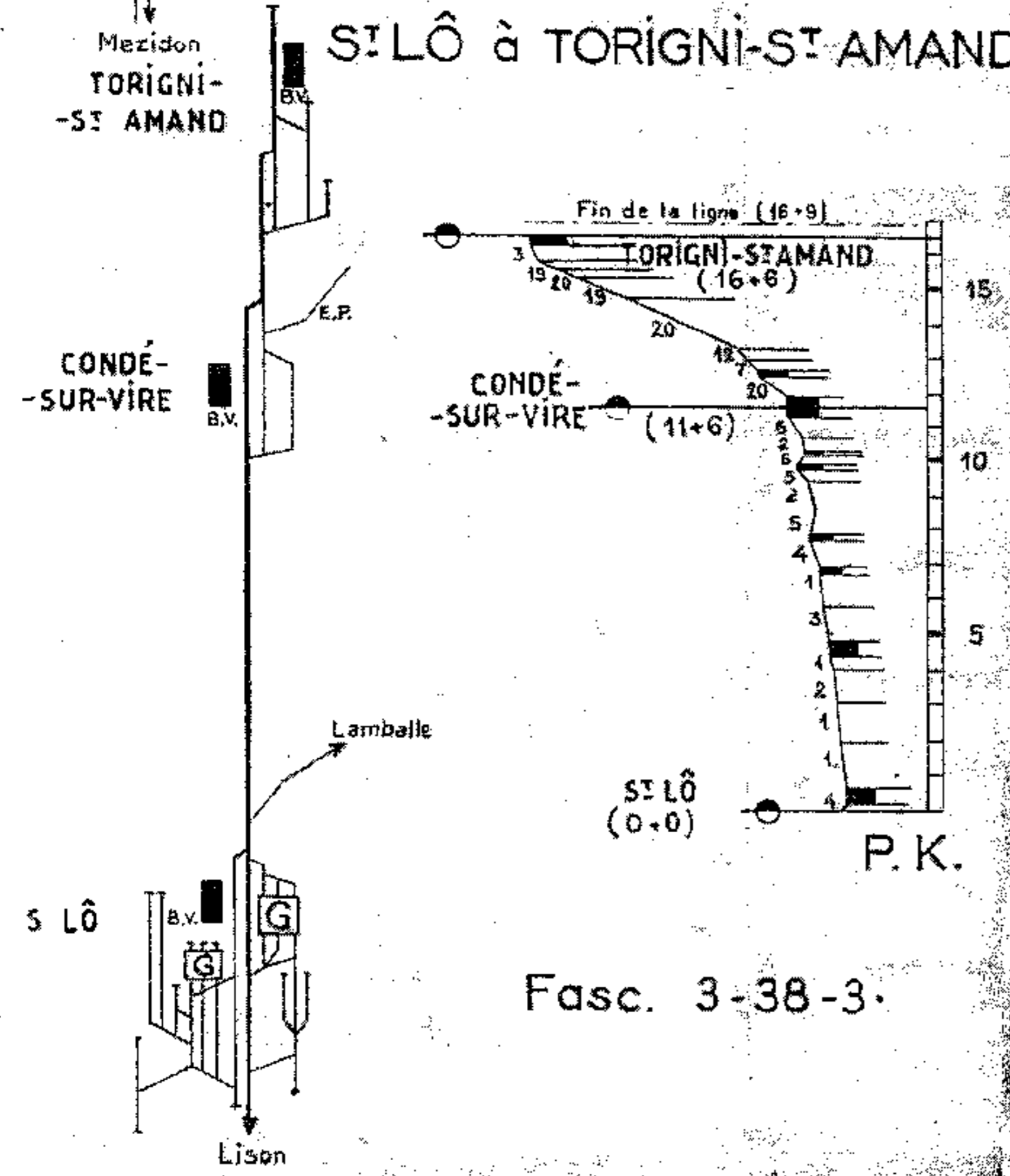
P.K.  
 Fasc. 3-44-3

COULIBŒUF à FALAÏSE



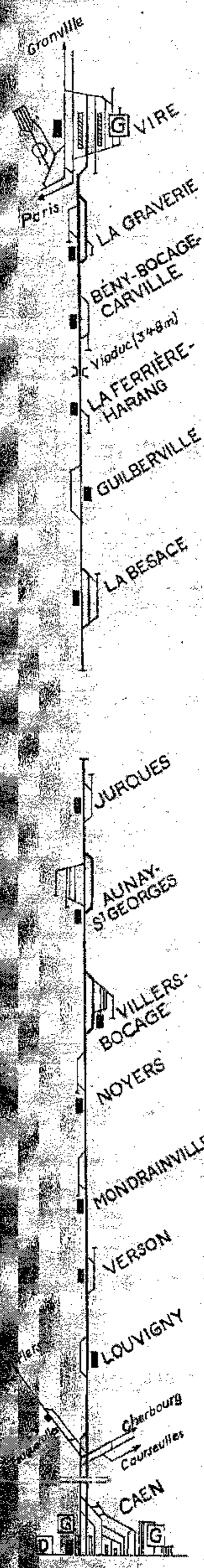
P.K.  
 Fasc. 3-44-2

ST LÔ à TORIGNI-ST AMAND

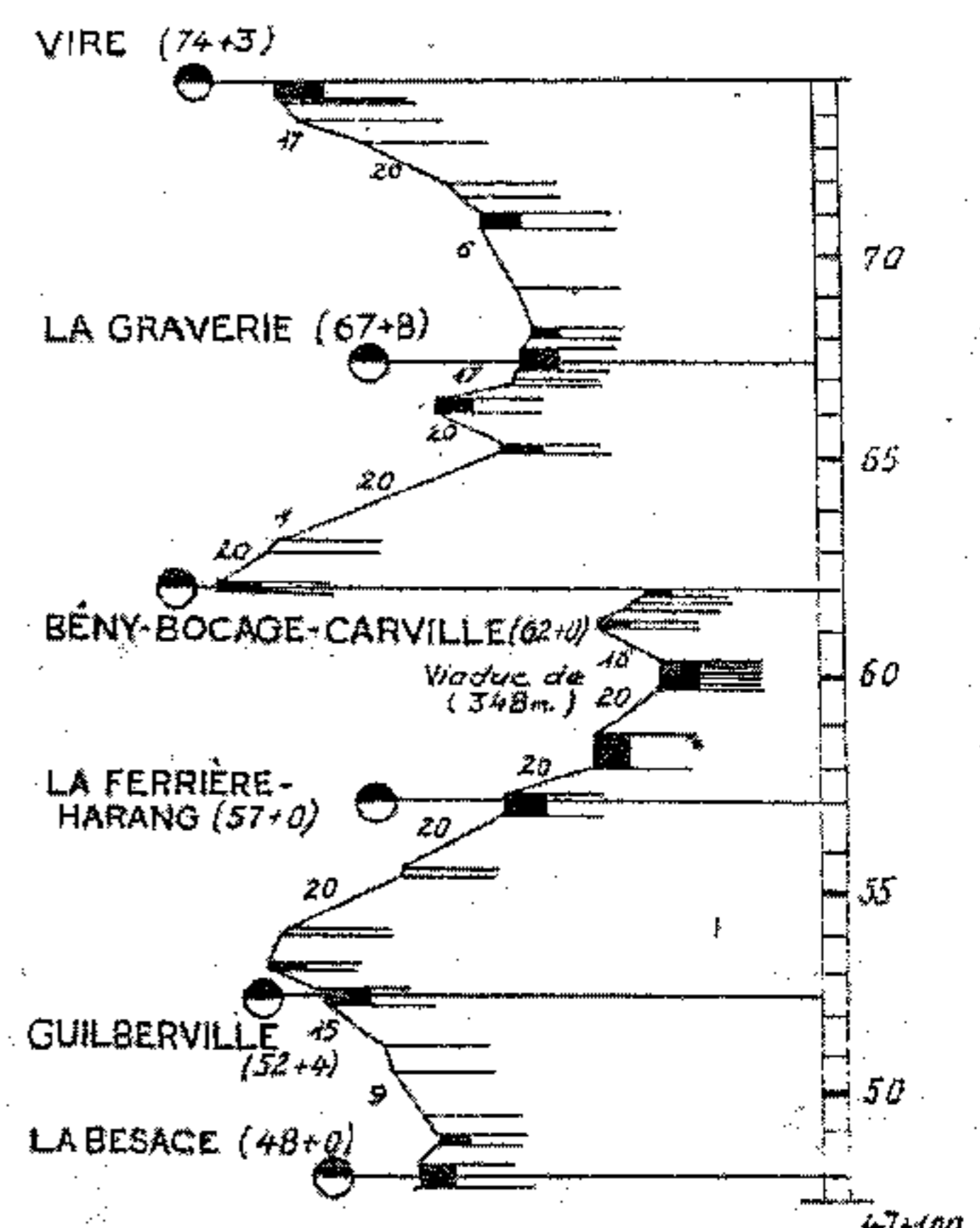


P.K.  
 Fasc. 3-38-3

PL n° 54

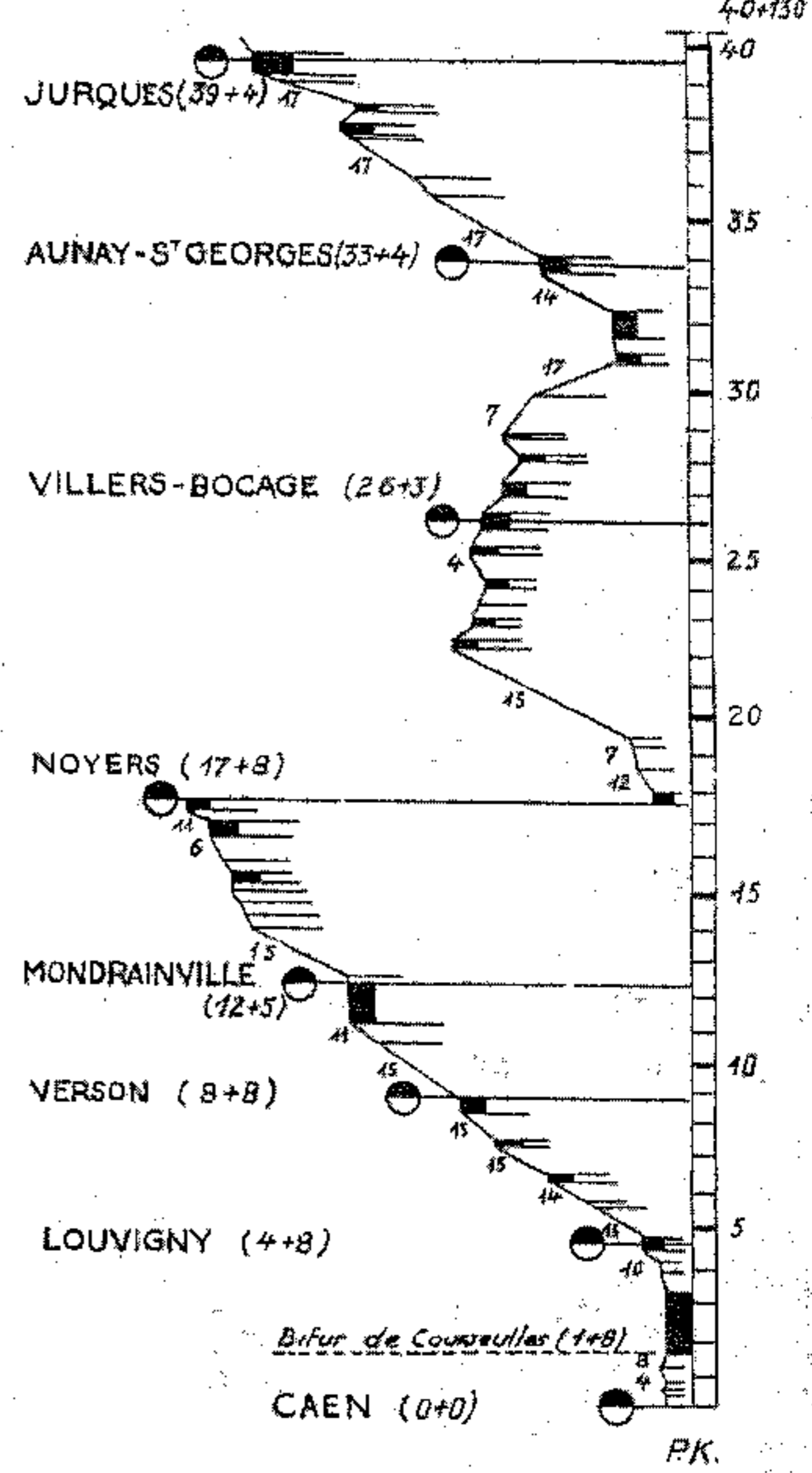


LA BESACE à VIRE



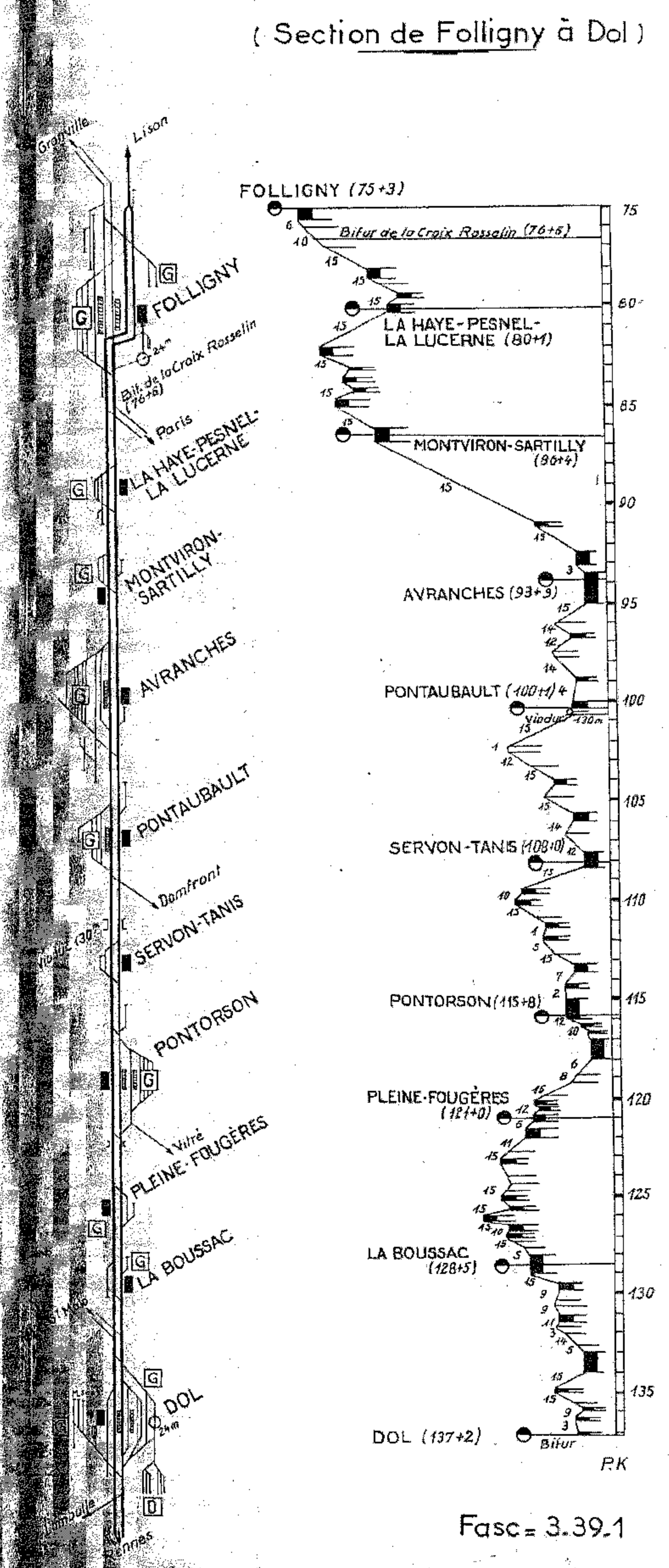
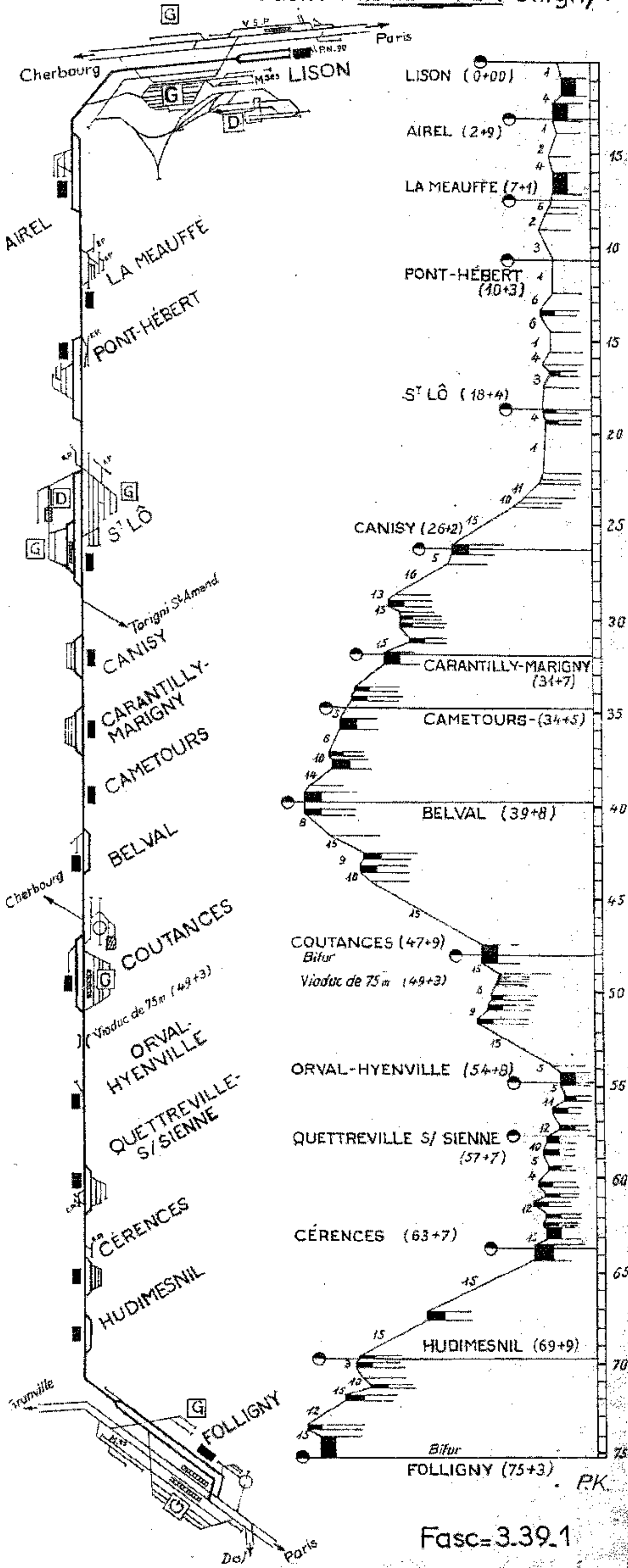
P.K.  
 Fasc. 3-38-2

CAEN à JURQUES

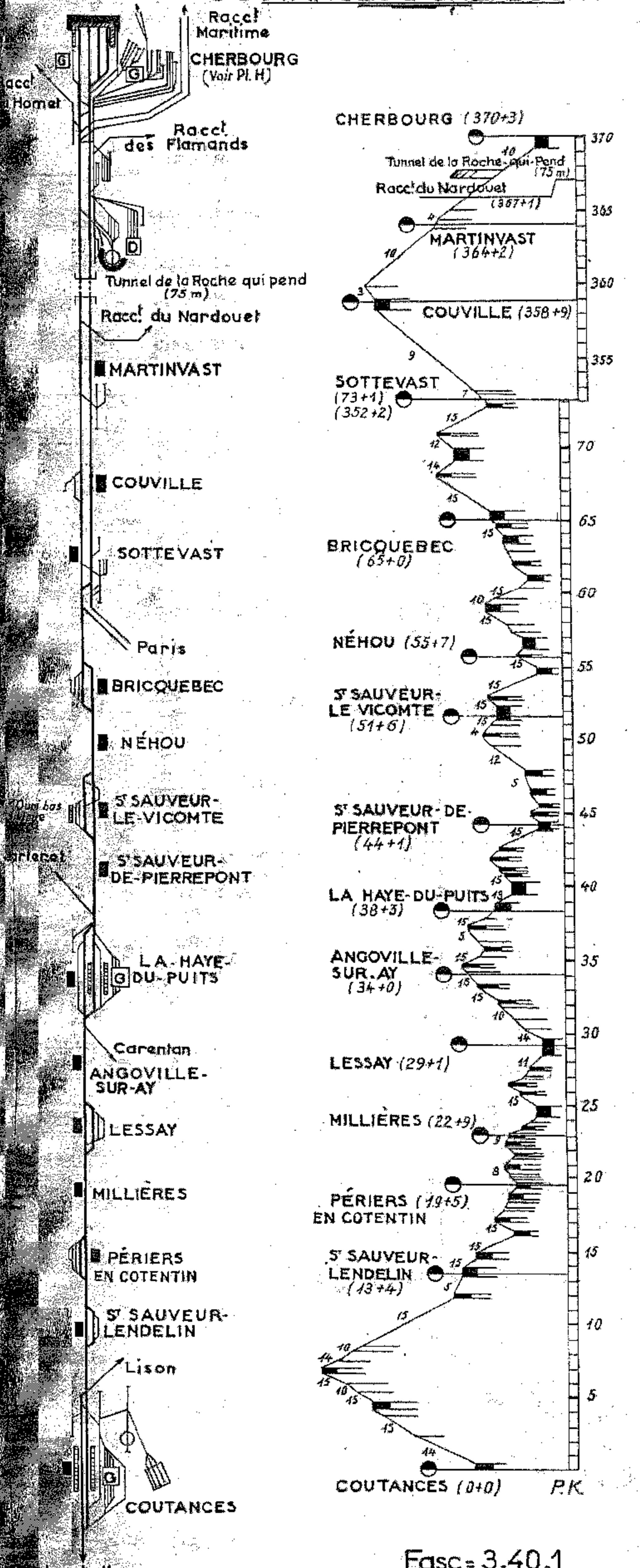
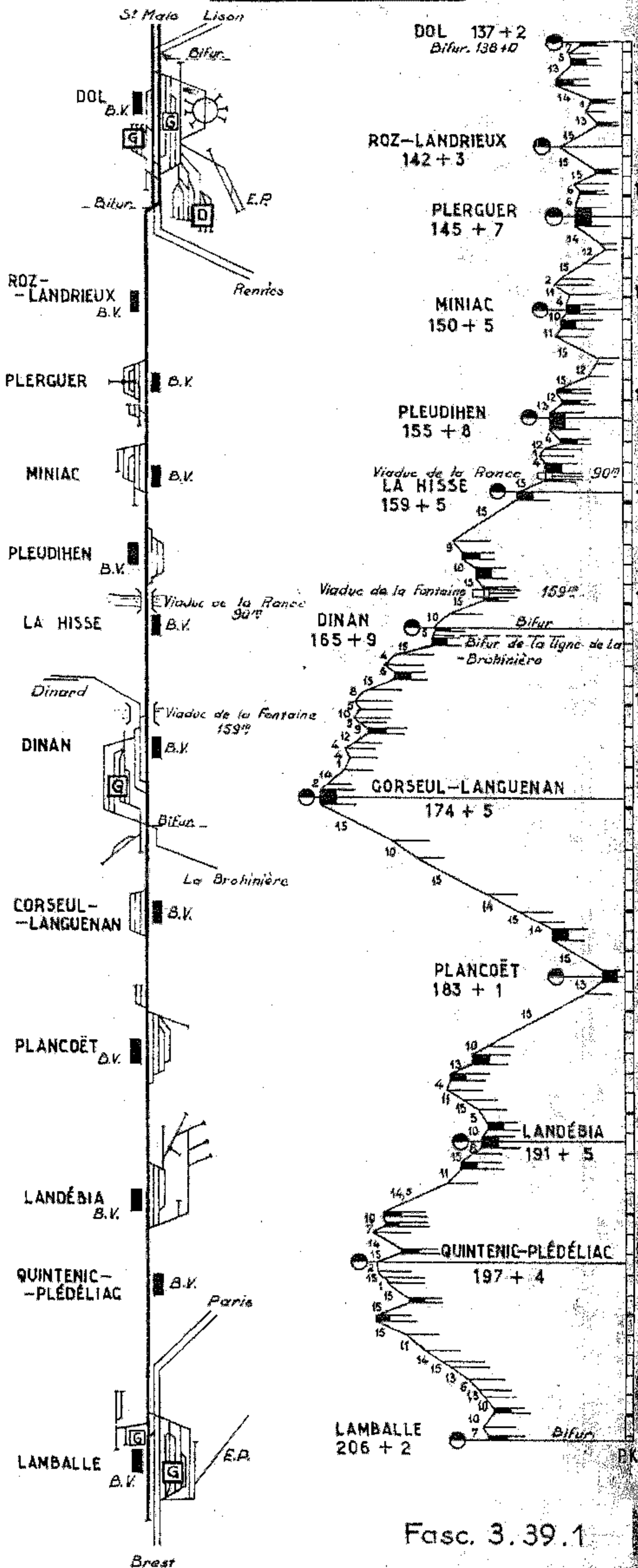


P.K.  
 Fasc. 3-38-1







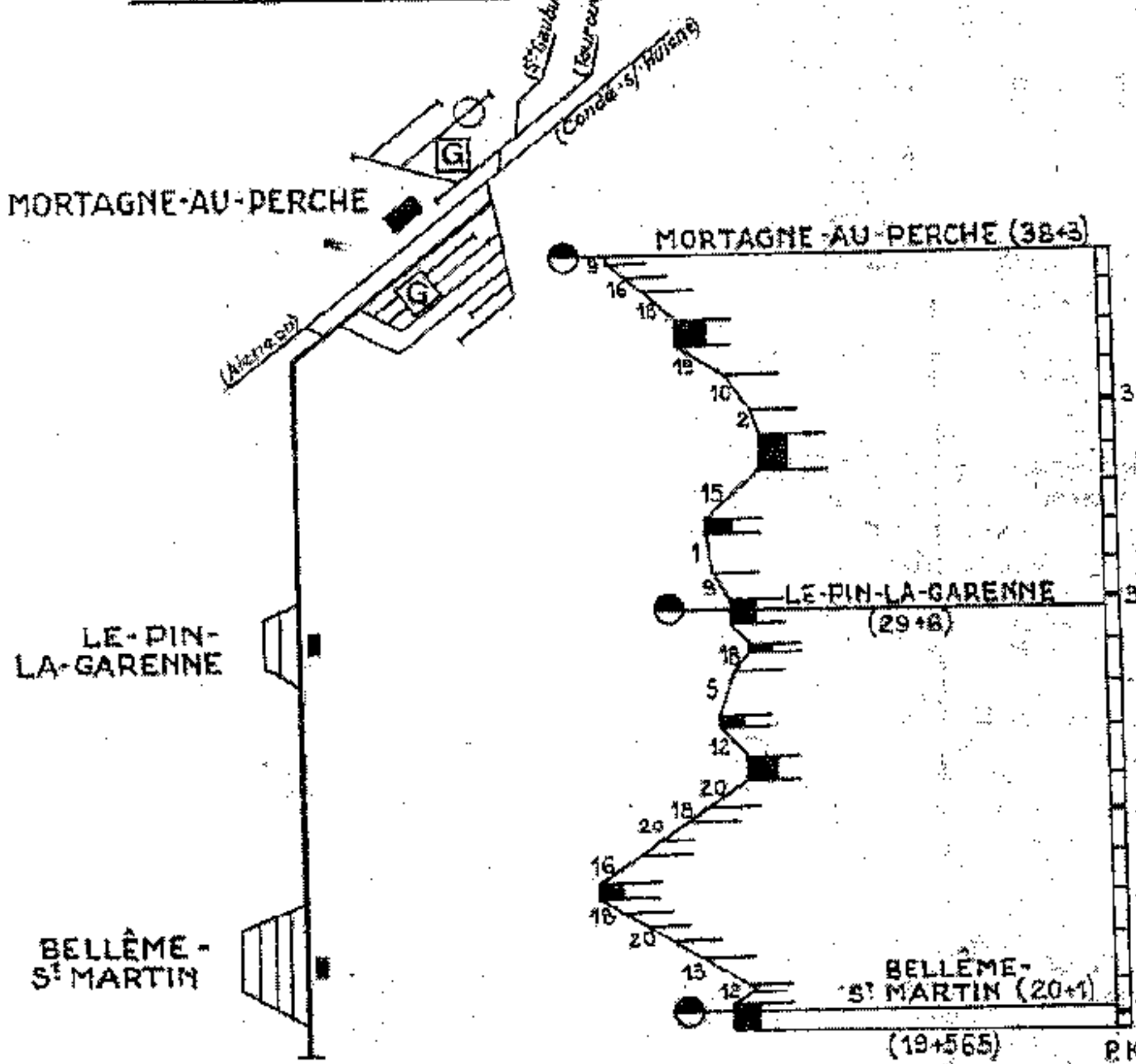




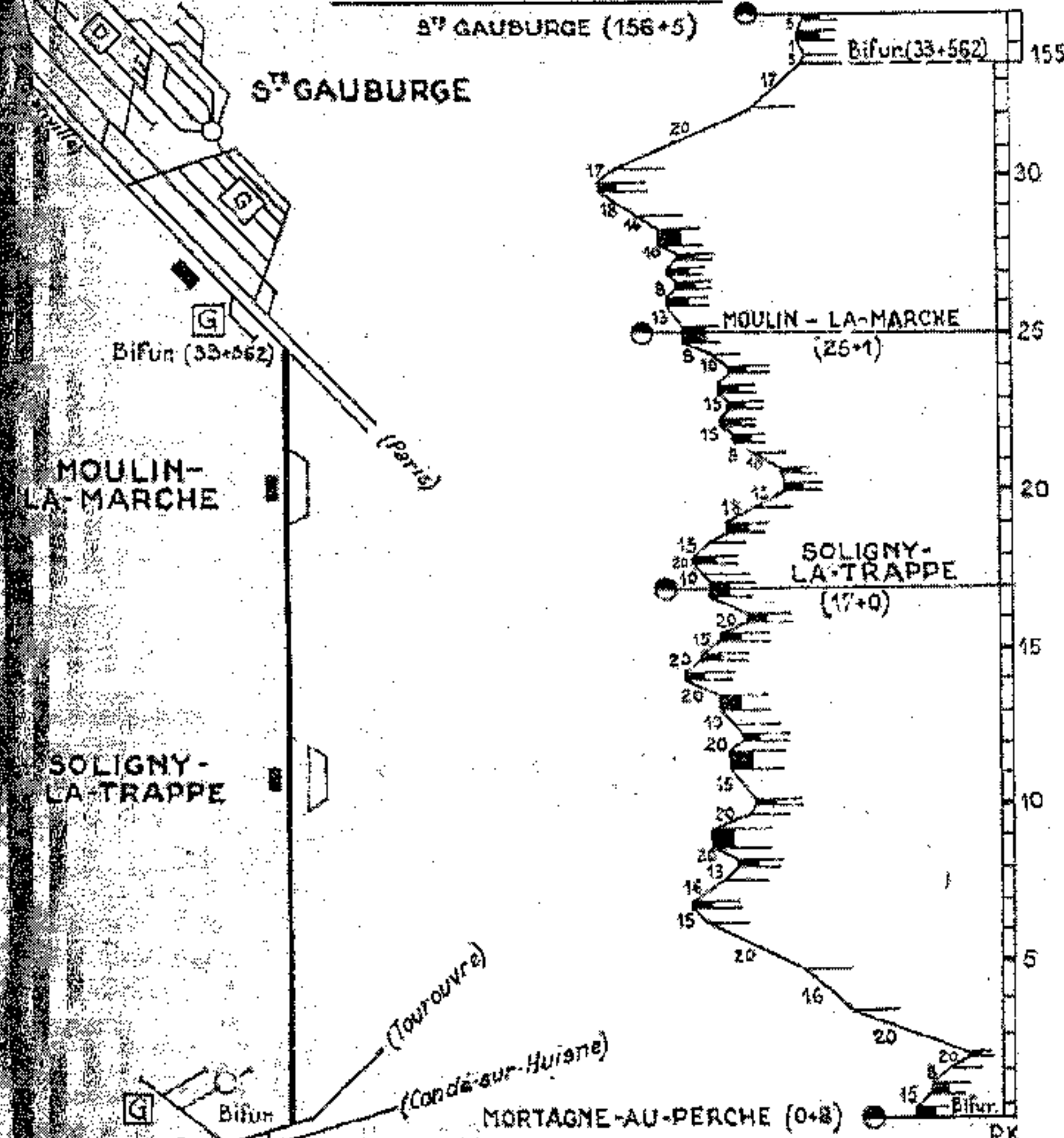




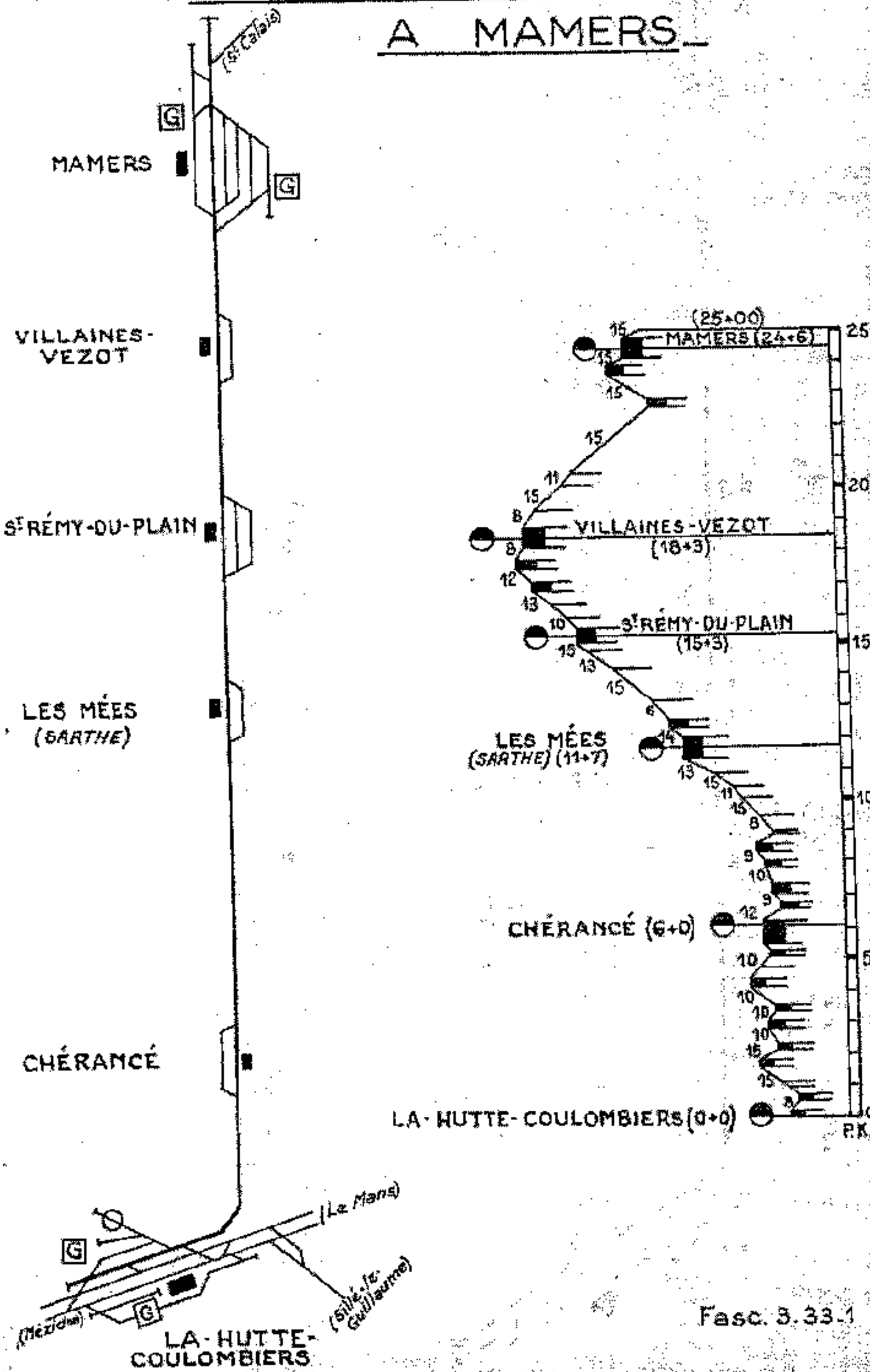
Pl. n° 59 BELLÈME-S<sup>T</sup> MARTIN A  
MORTAGNE - AU-PERCHE -



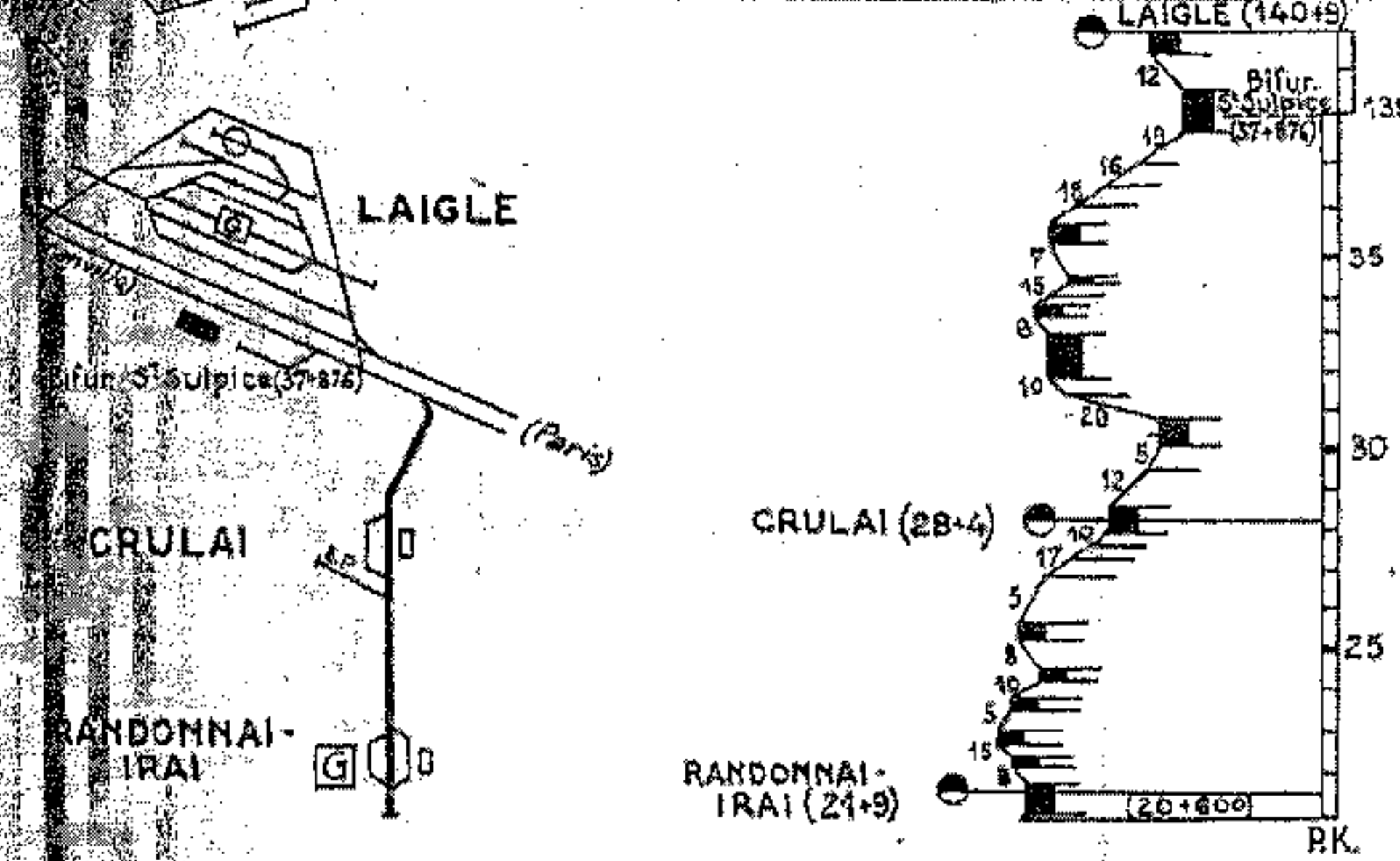
Pl. n° 60 MORTAGNE-AU-PERCHE A  
S<sup>T</sup> GAUBURGE



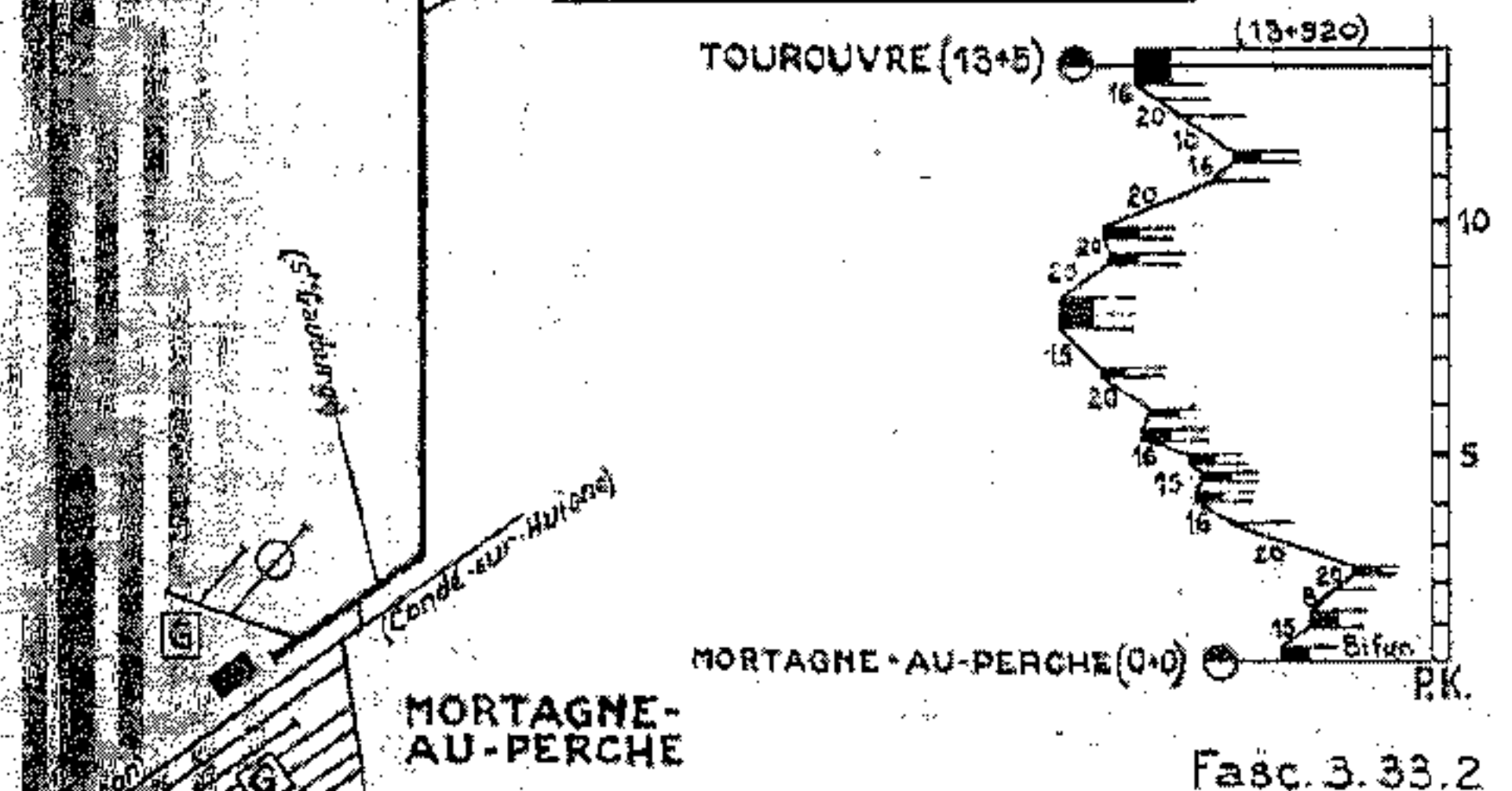
LA HUTTE-COULOMBIERS  
A MAMERS



MORTAGNE-AU-PERCHE  
RANDONNAI-IRAI A LAIGLE



MORTAGNE-AU-PERCHE  
A TOUROUVRE

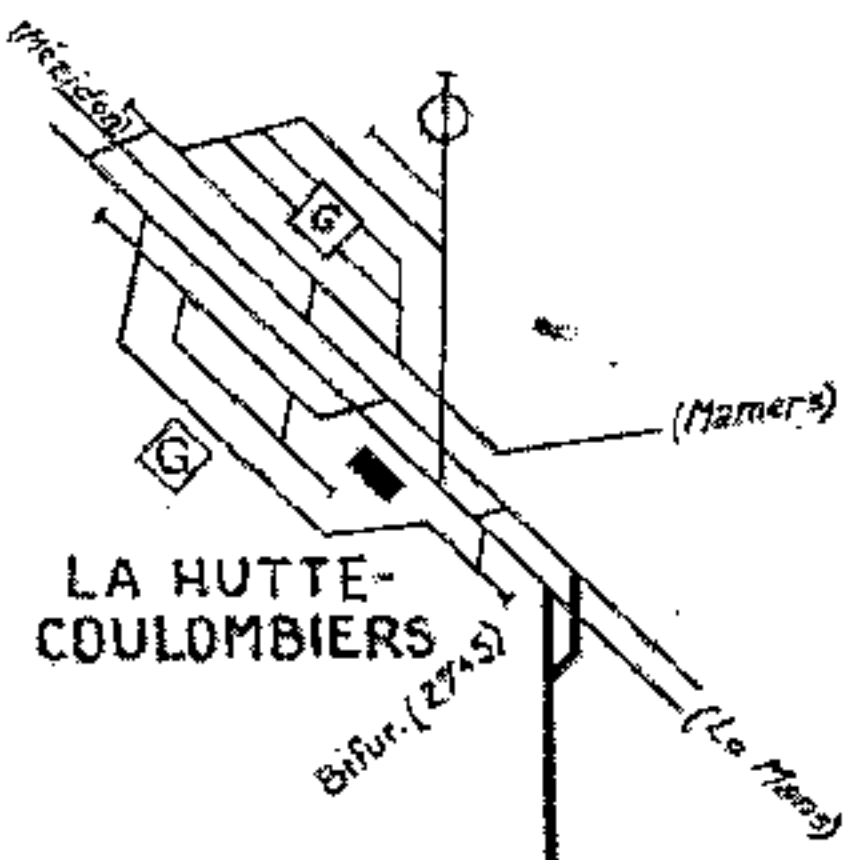


Fasc. 3.33.1

Fasc. 3.33.2



LA HUTTE-COULOMBIERS



E.P. St des Alcools de l'Ouest

FRESNAY-SUR-SARTHE

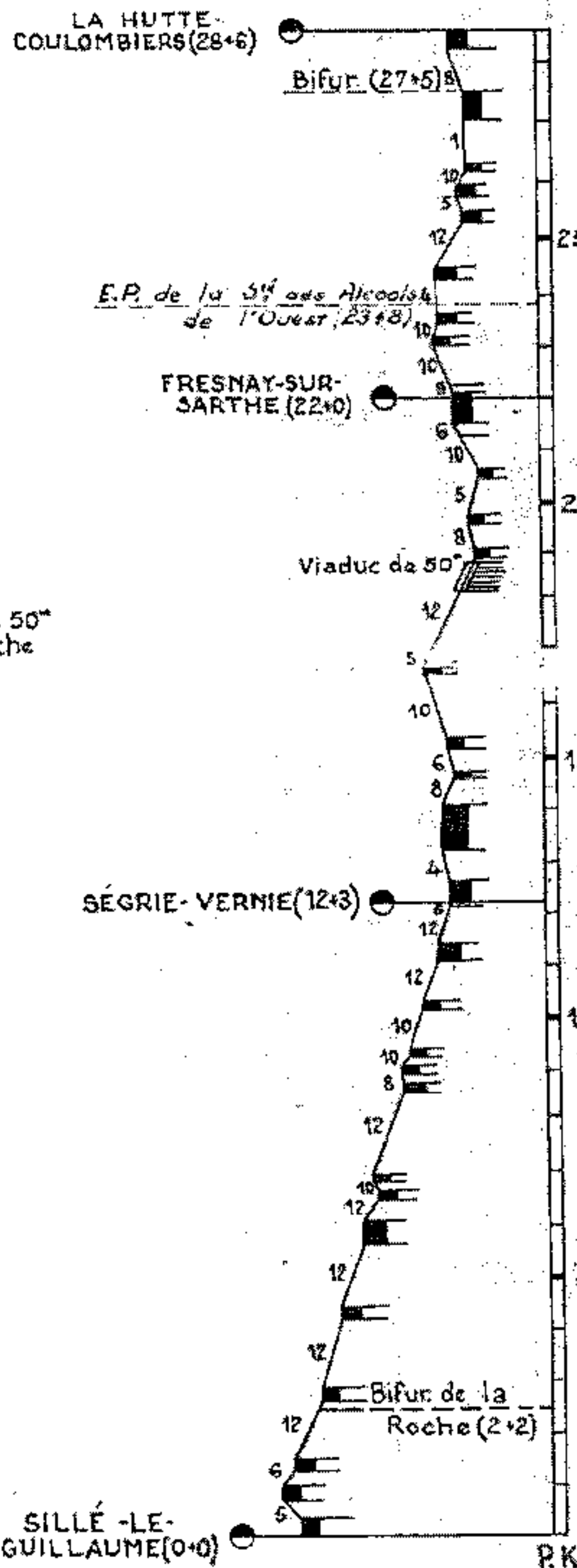
E.P. des Carrières de la Sarthe

Viaduc de 50<sup>m</sup> sur la Sarthe (18+5)

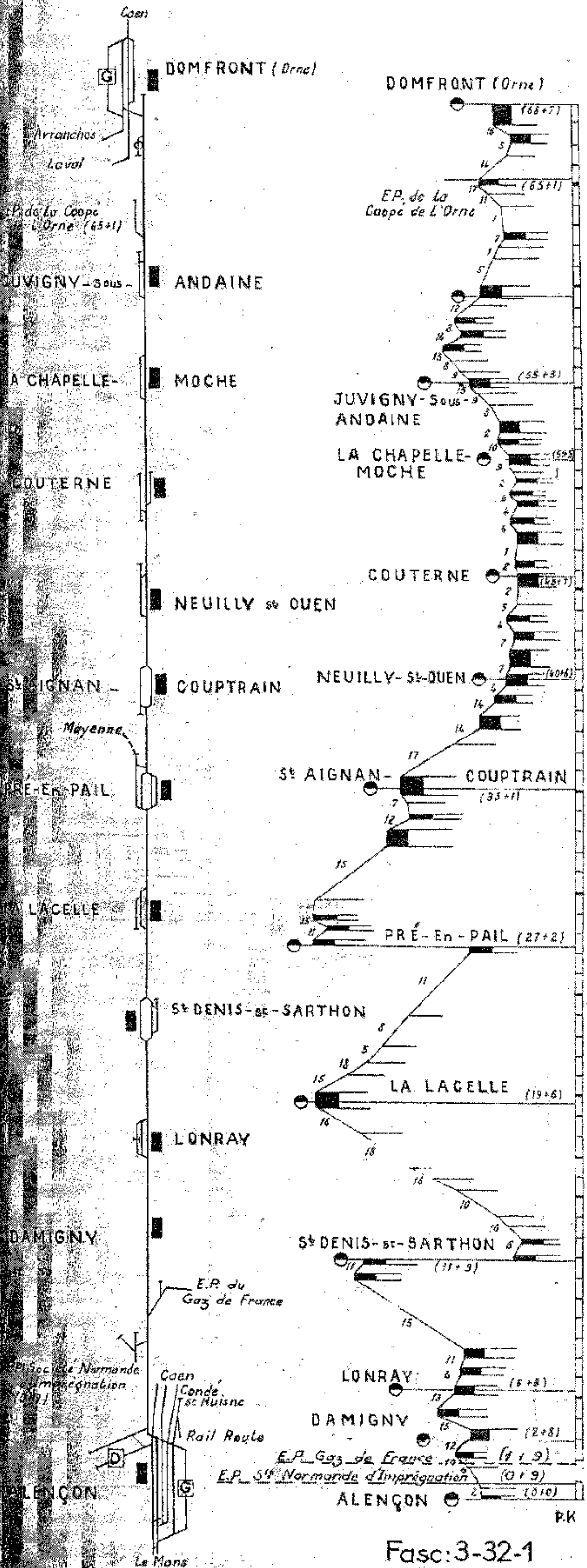
SÉGRIE-VERNIE

Bifur de la Roche (2+2)

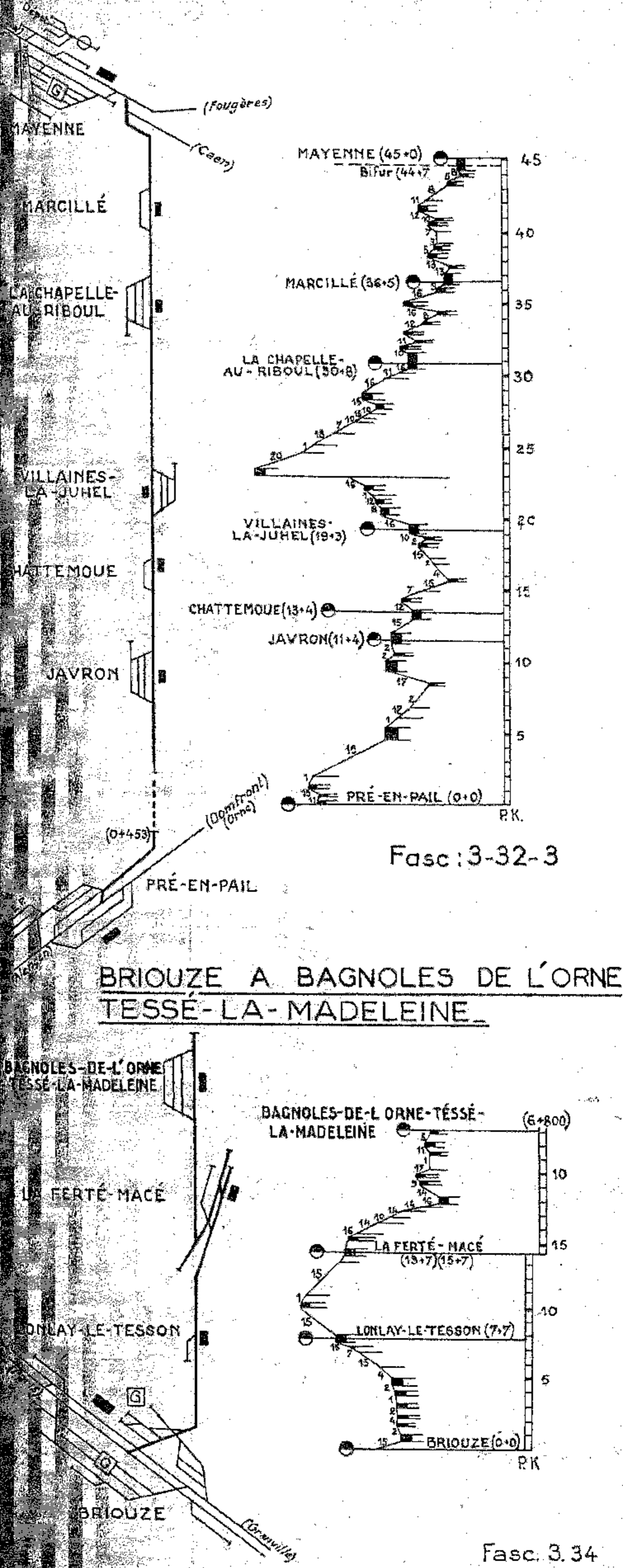
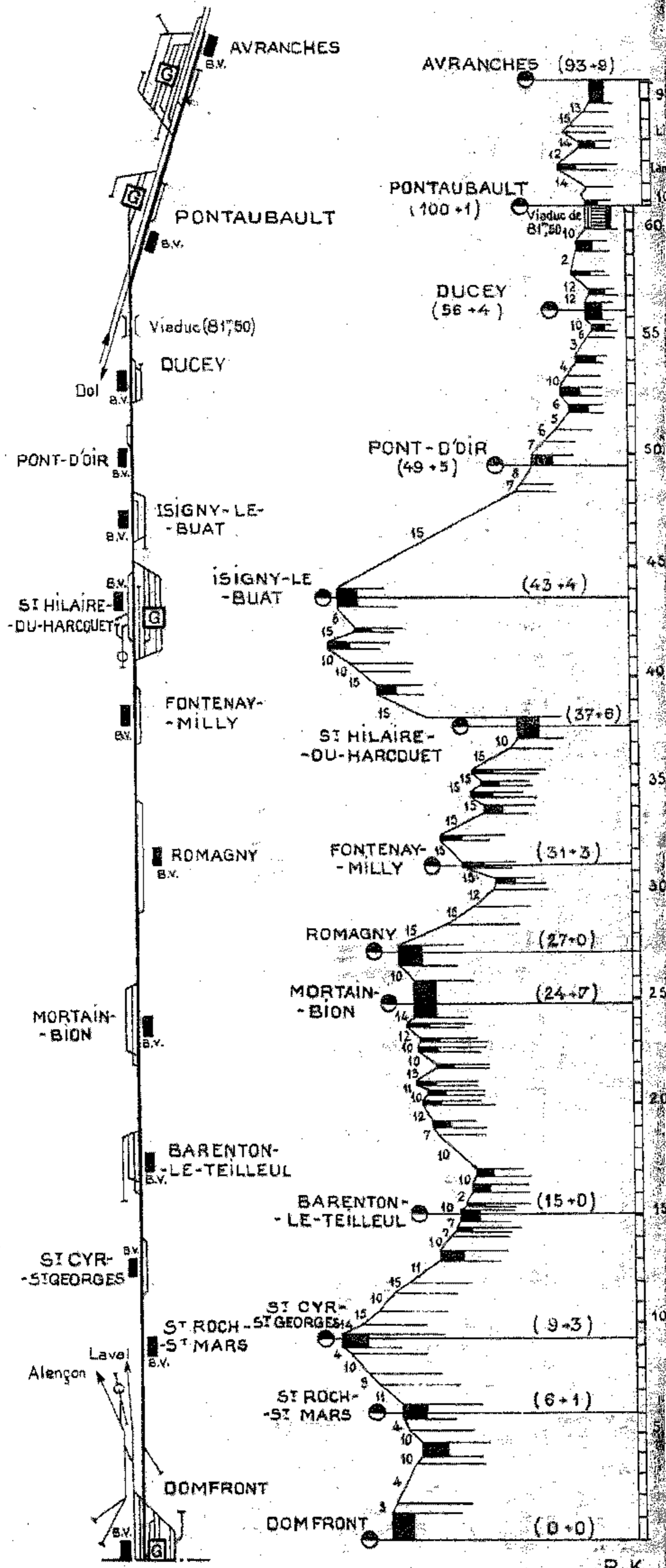
SILLÉ-LE-GUILLAUME



VALENÇON à DOMFRONT (Orne)

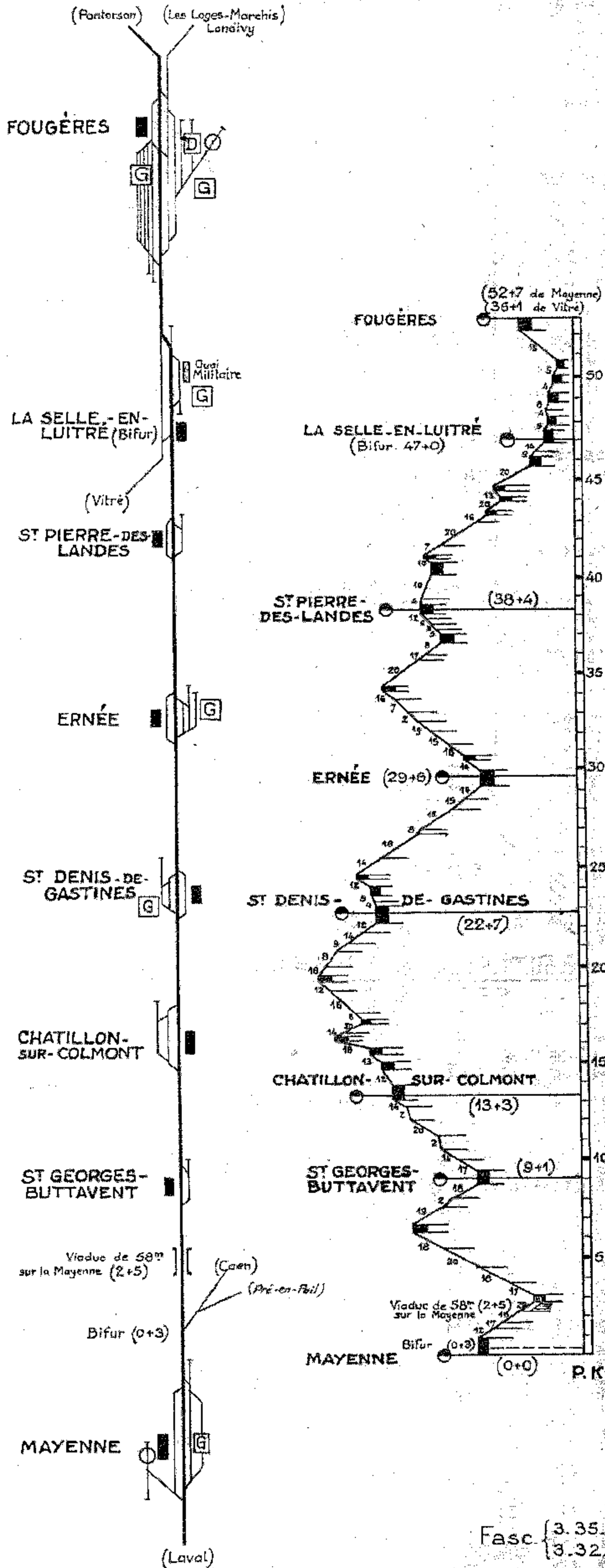




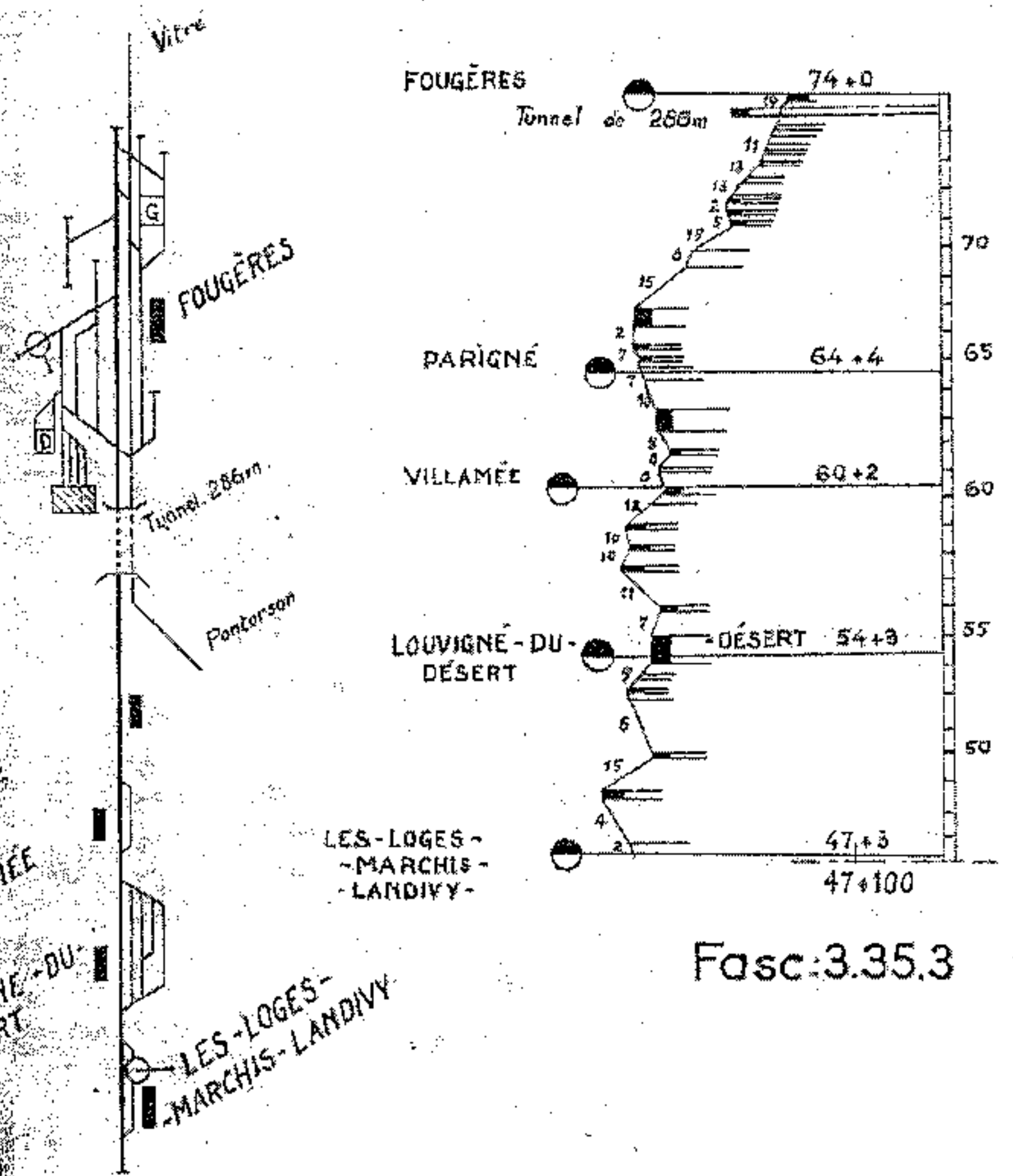


BRIOUZE A BAGNOLES DE L'ORNE  
TESSÉ-LA-MADELEINE

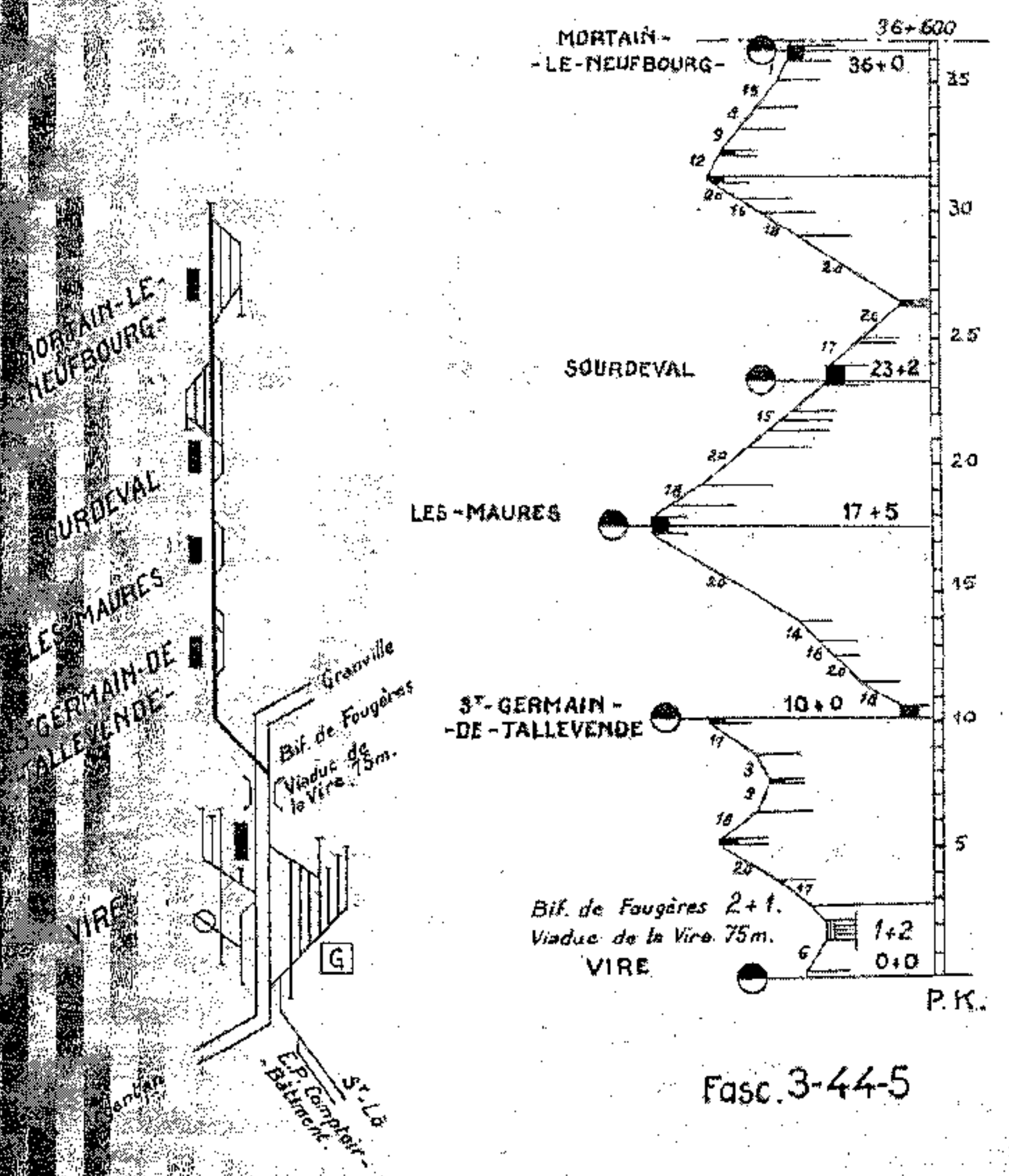




Fasc { 3.35.1  
3.32.3



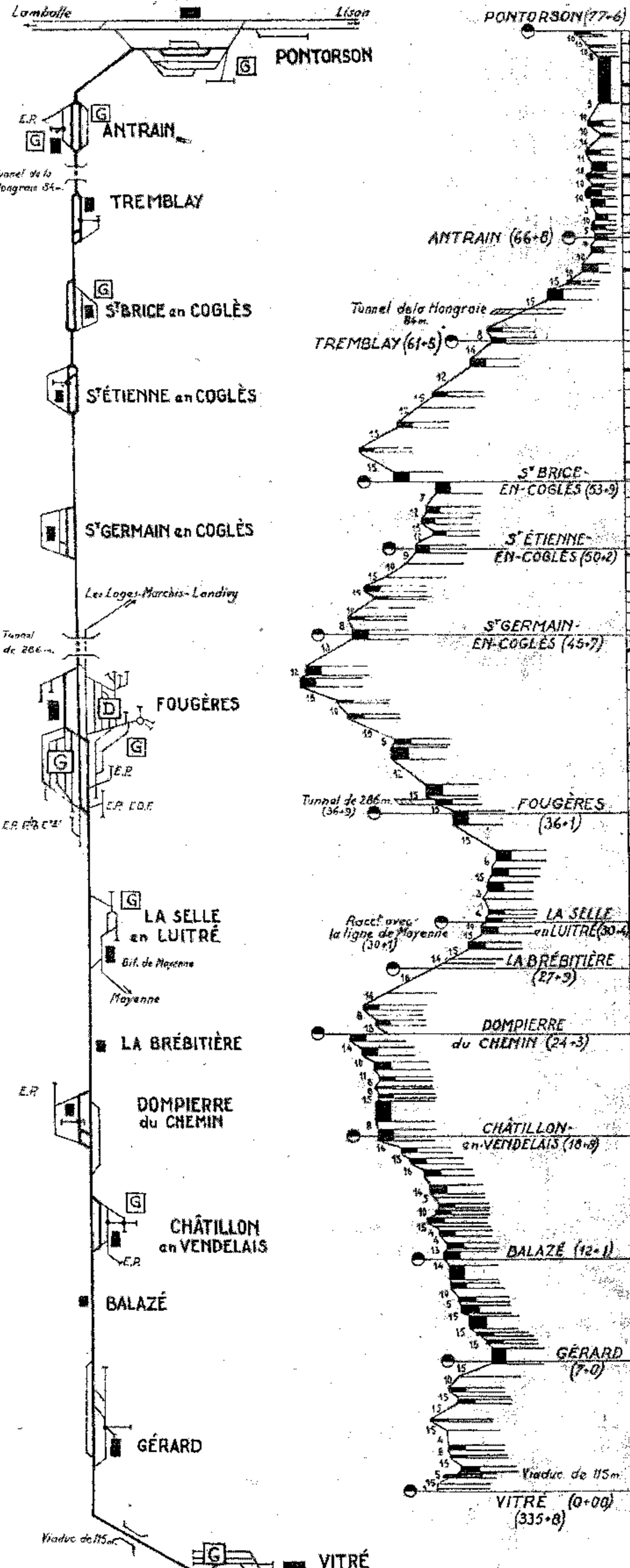
Fasc 3.35.3



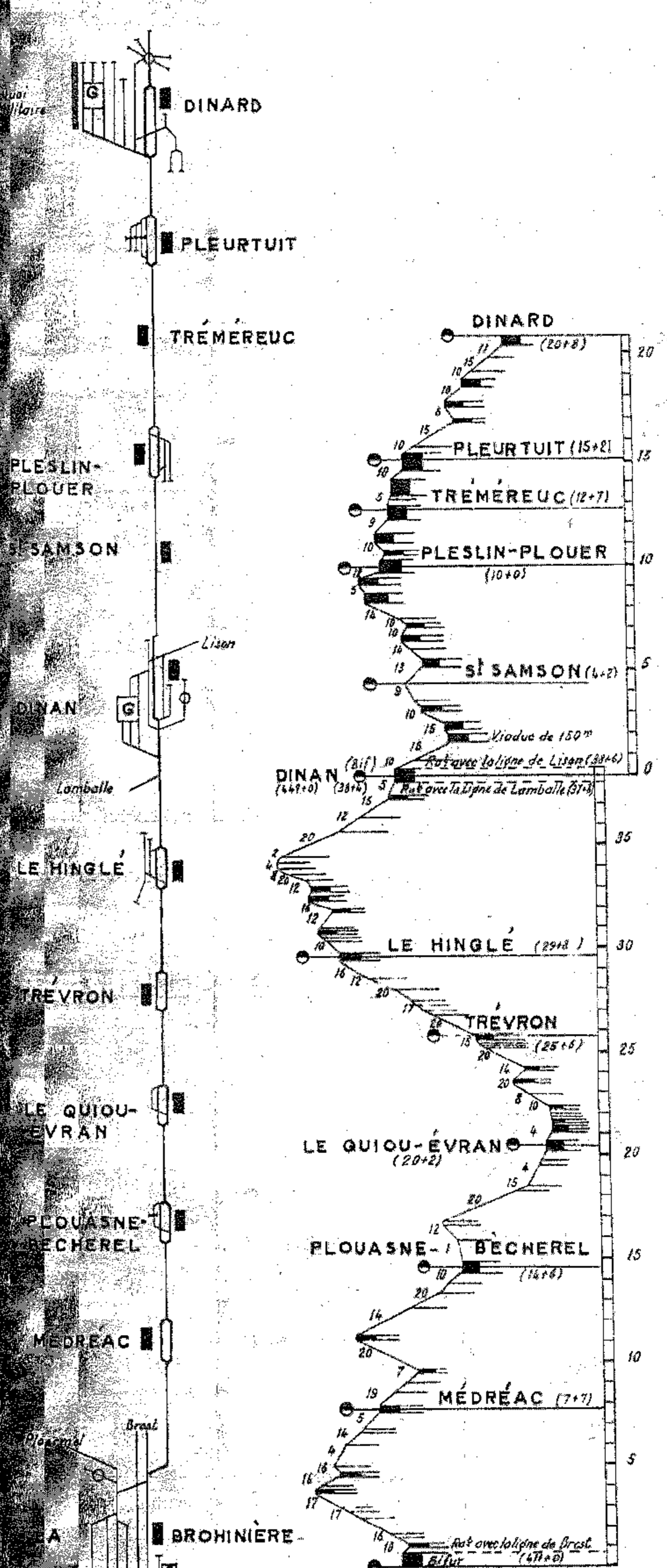
Fasc 3-44-5



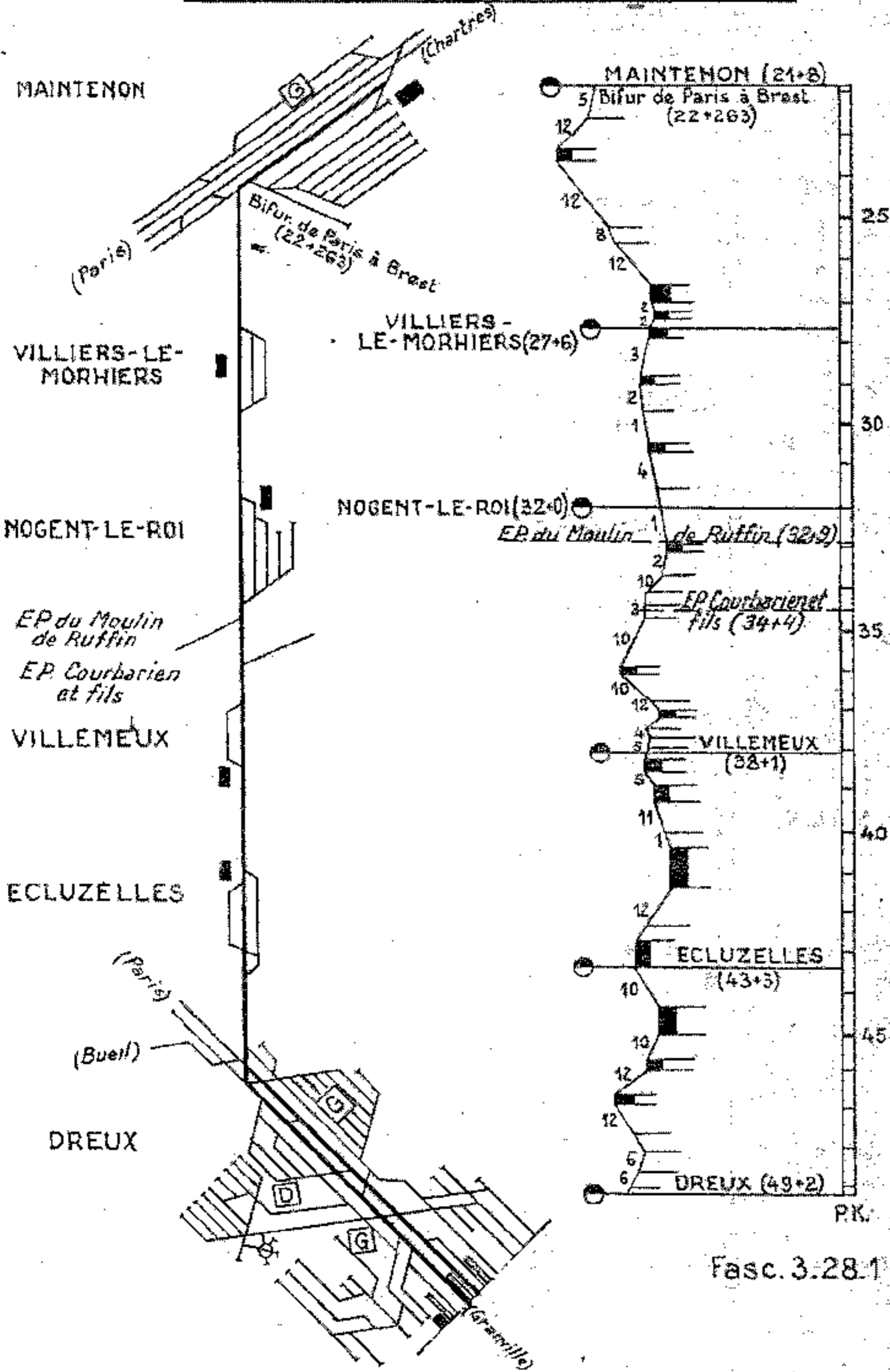
Pl. n° 65 Ligne de  
VITRÉ à PONTORSON



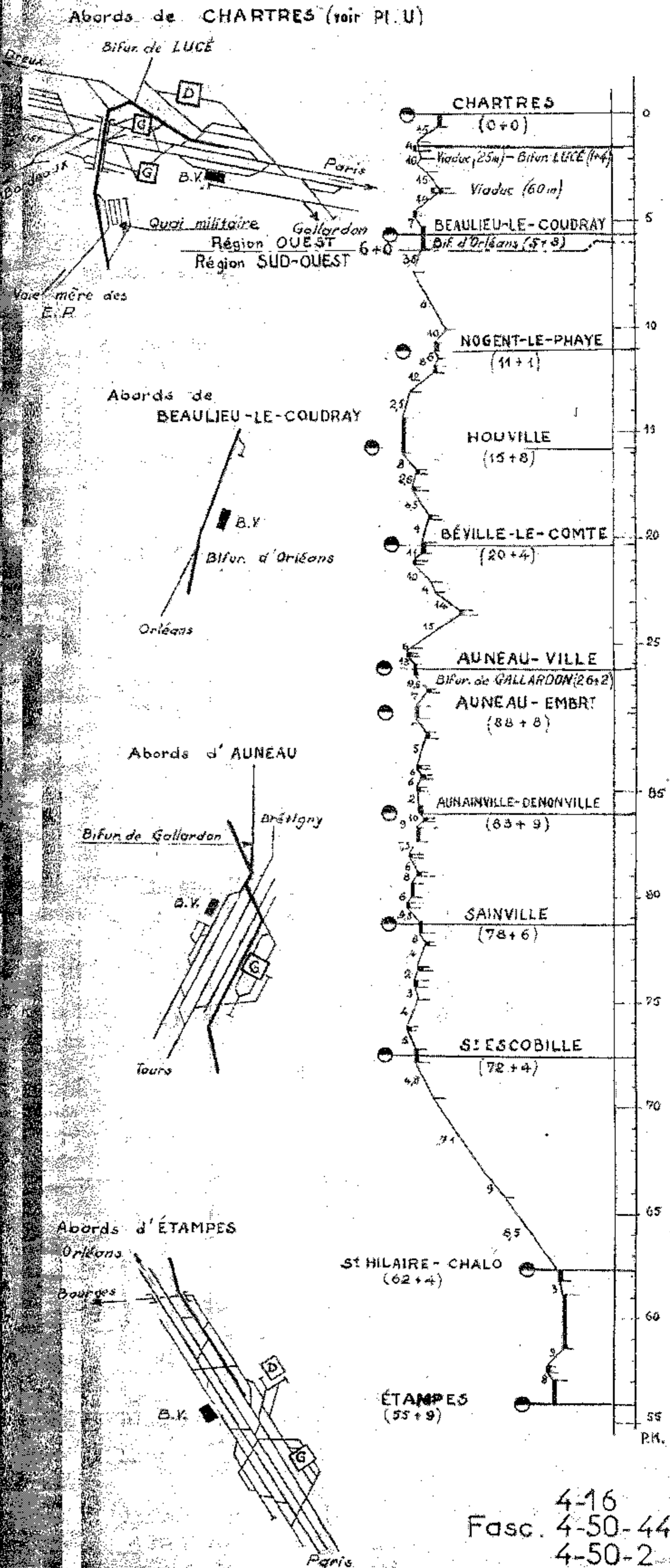
P 66 LA BROHINIÈRE à DINARD



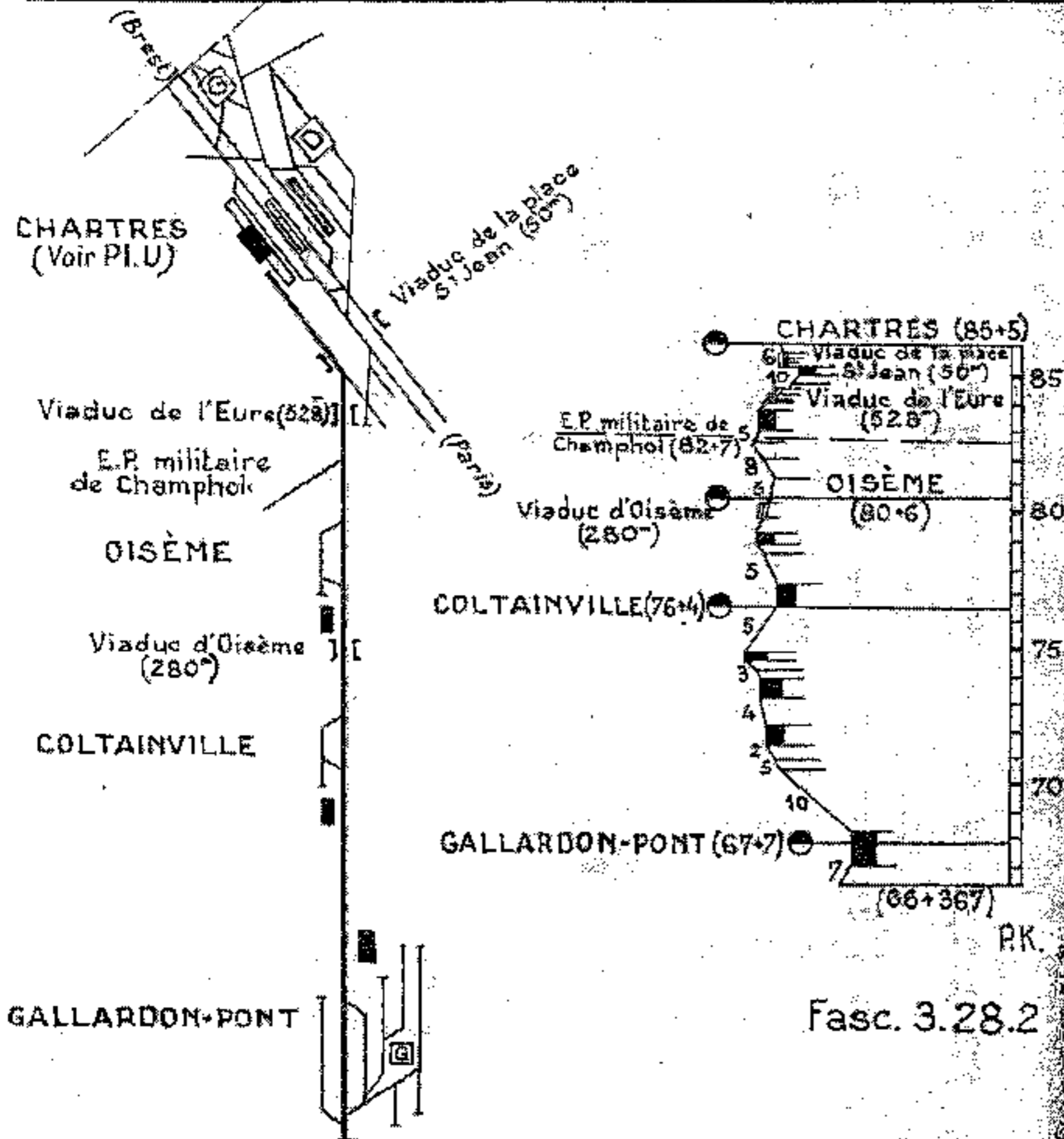




Ligne d'Etampes à Auneau et Chartres



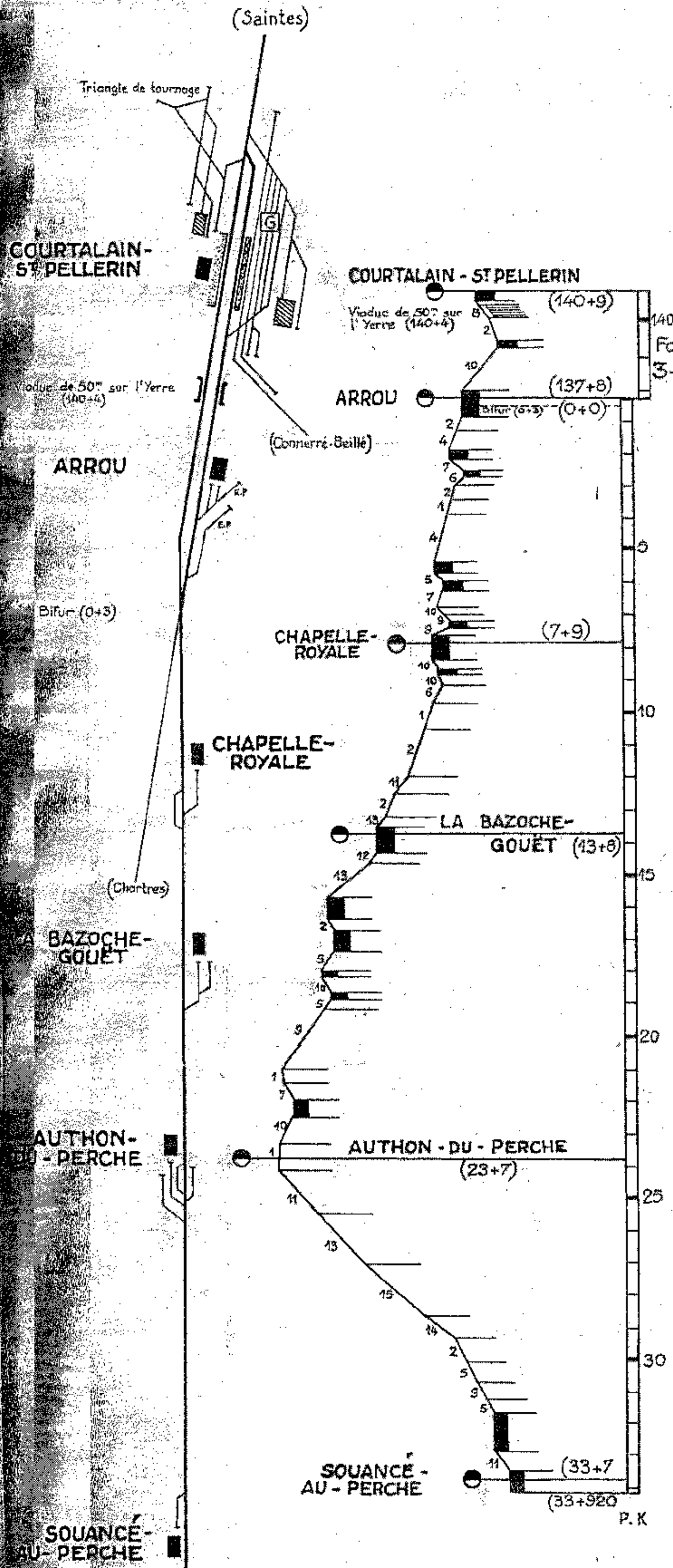
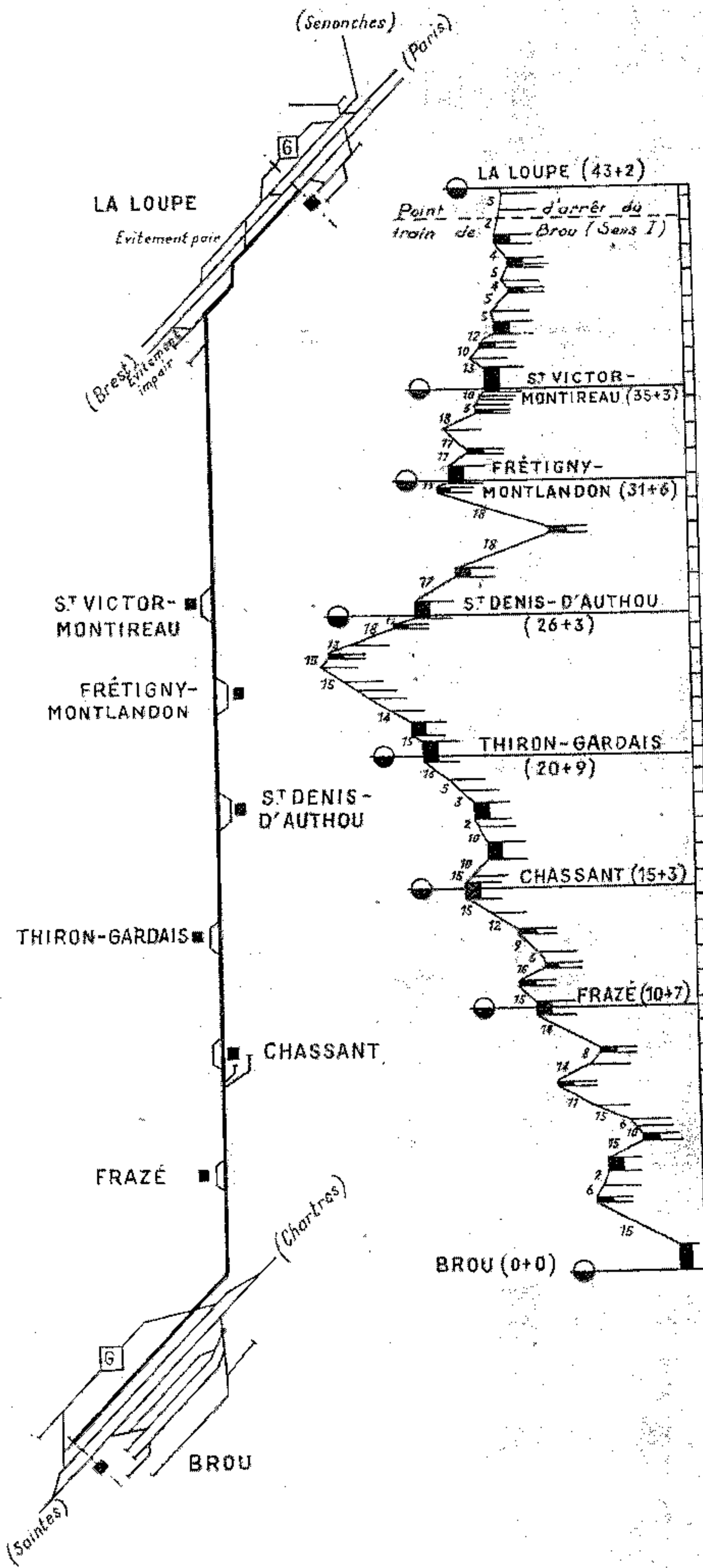
GALLARDON-PONT A CHARTRES











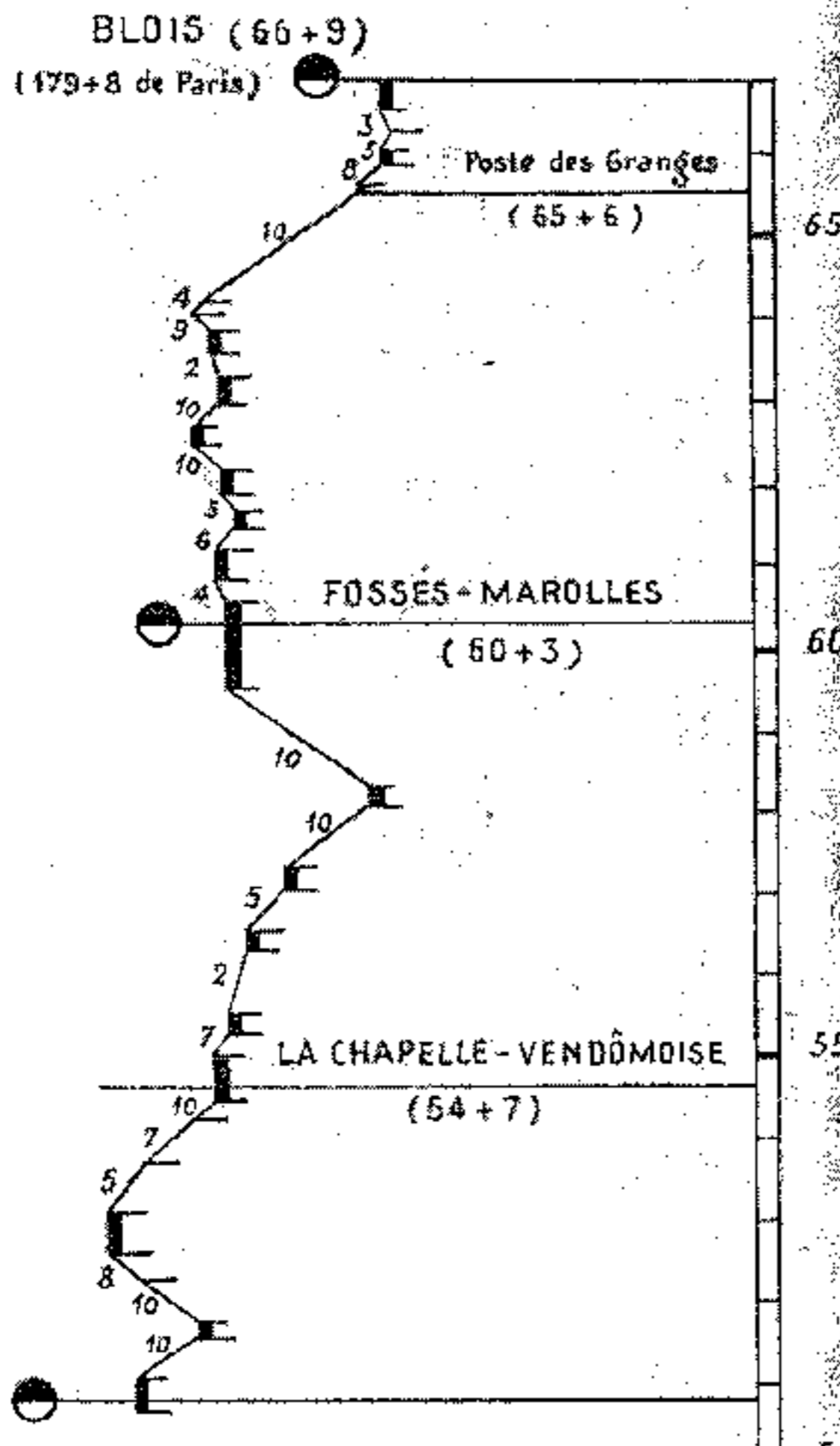
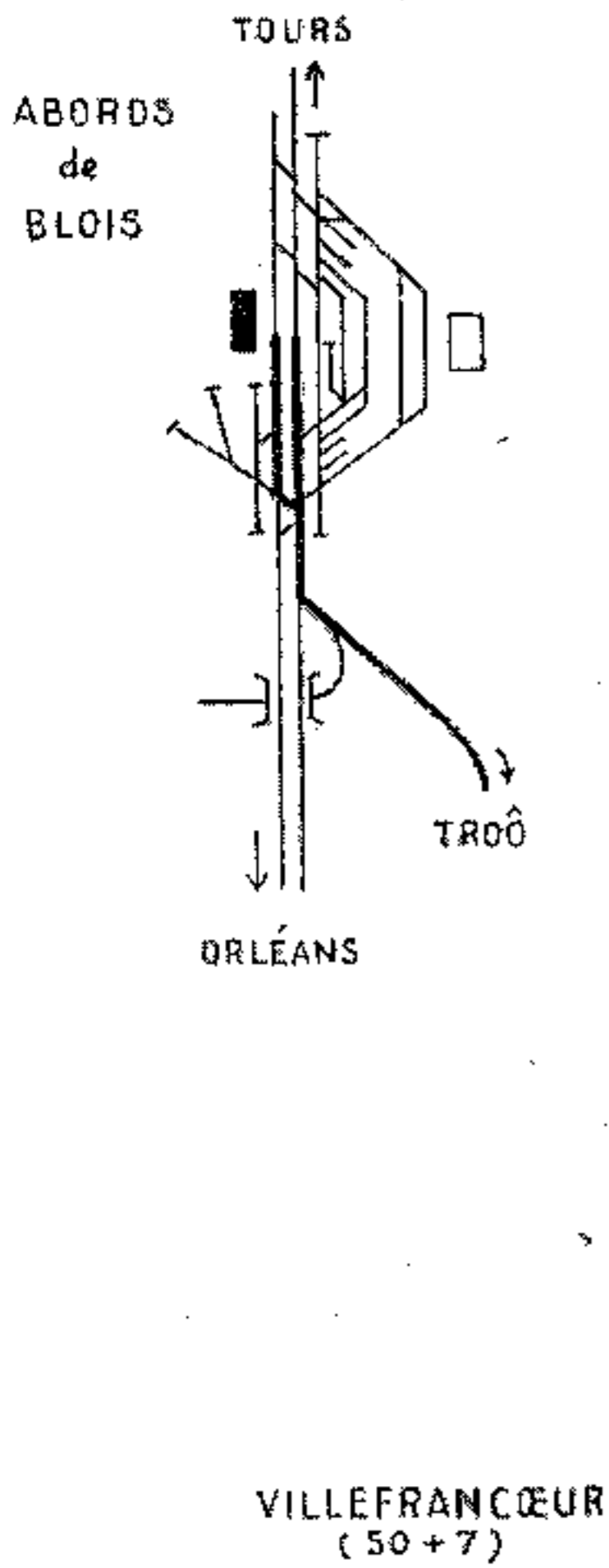






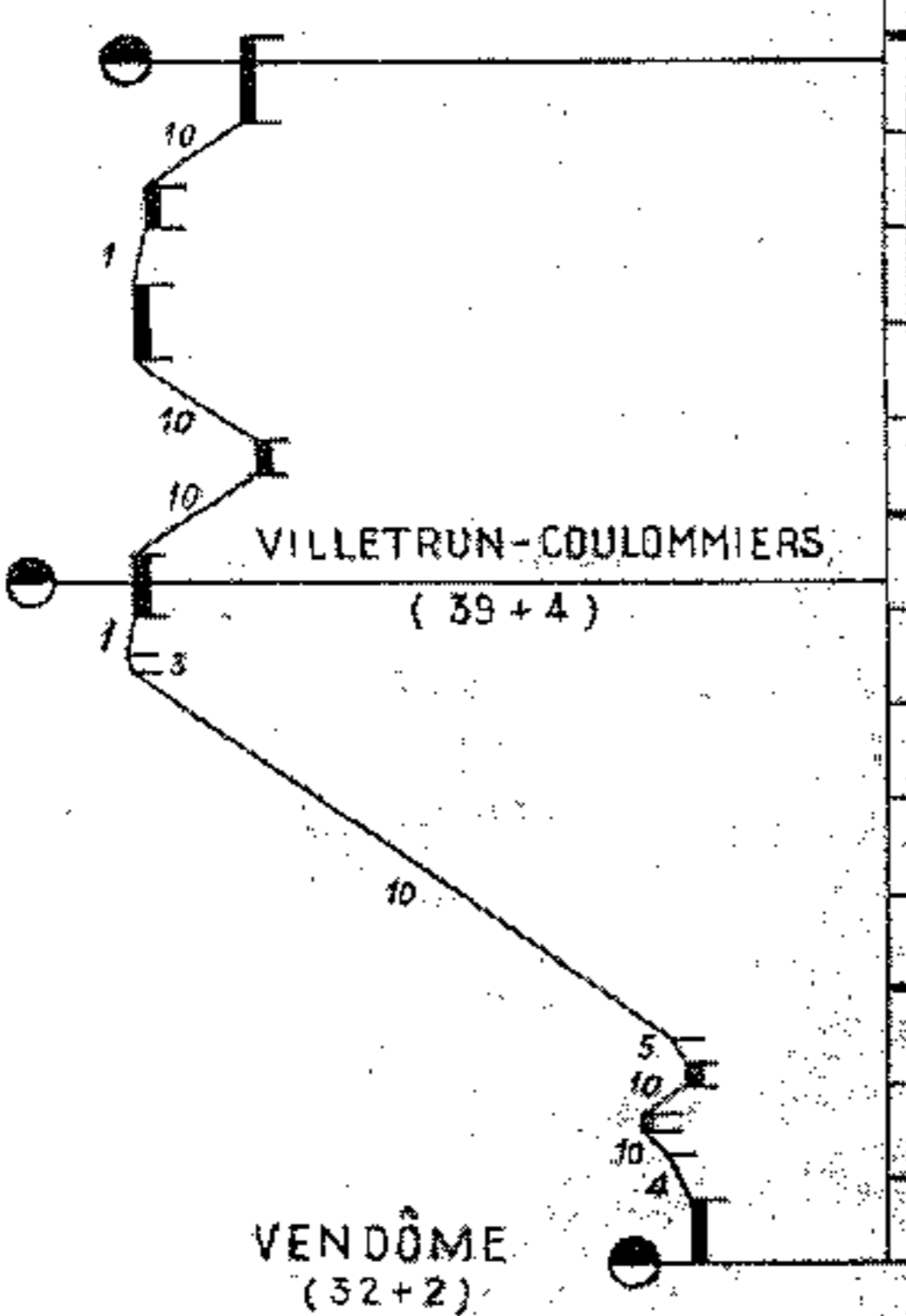
Pl. n°75 LIGNE DE TROÛ A BLOIS

Section de Villefrancoeur à Blois  
et de Vendôme à Selommes.

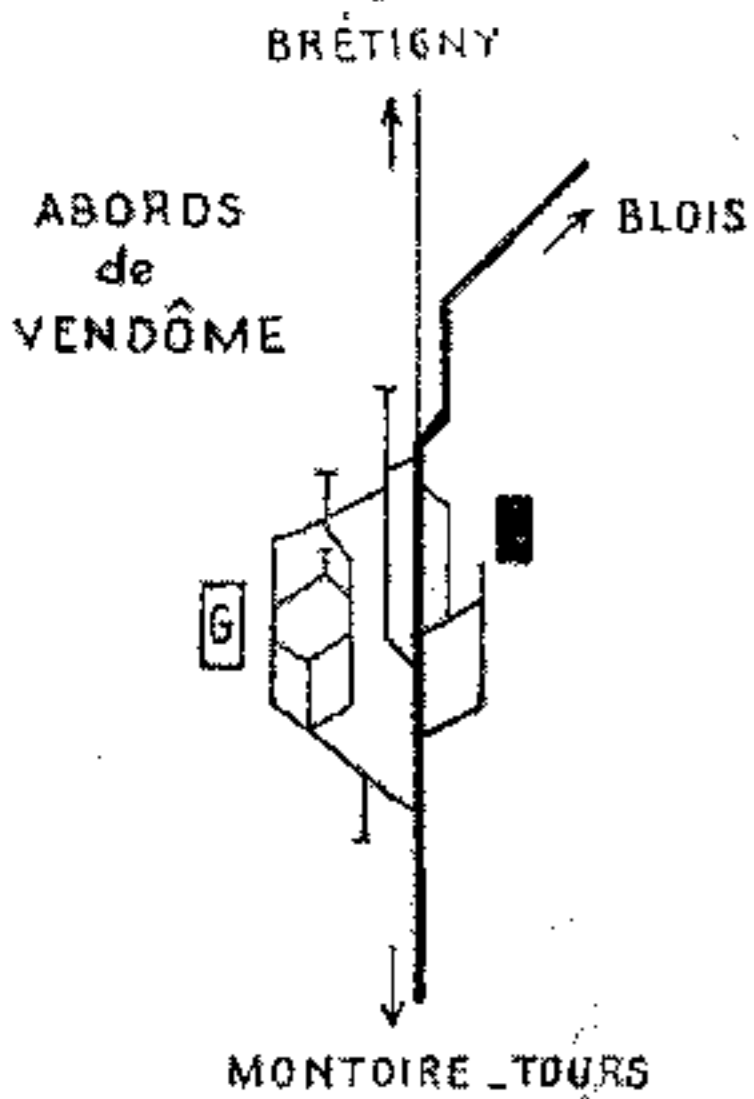


Fasc: 4-50-16

SELOMMES  
(44+8)

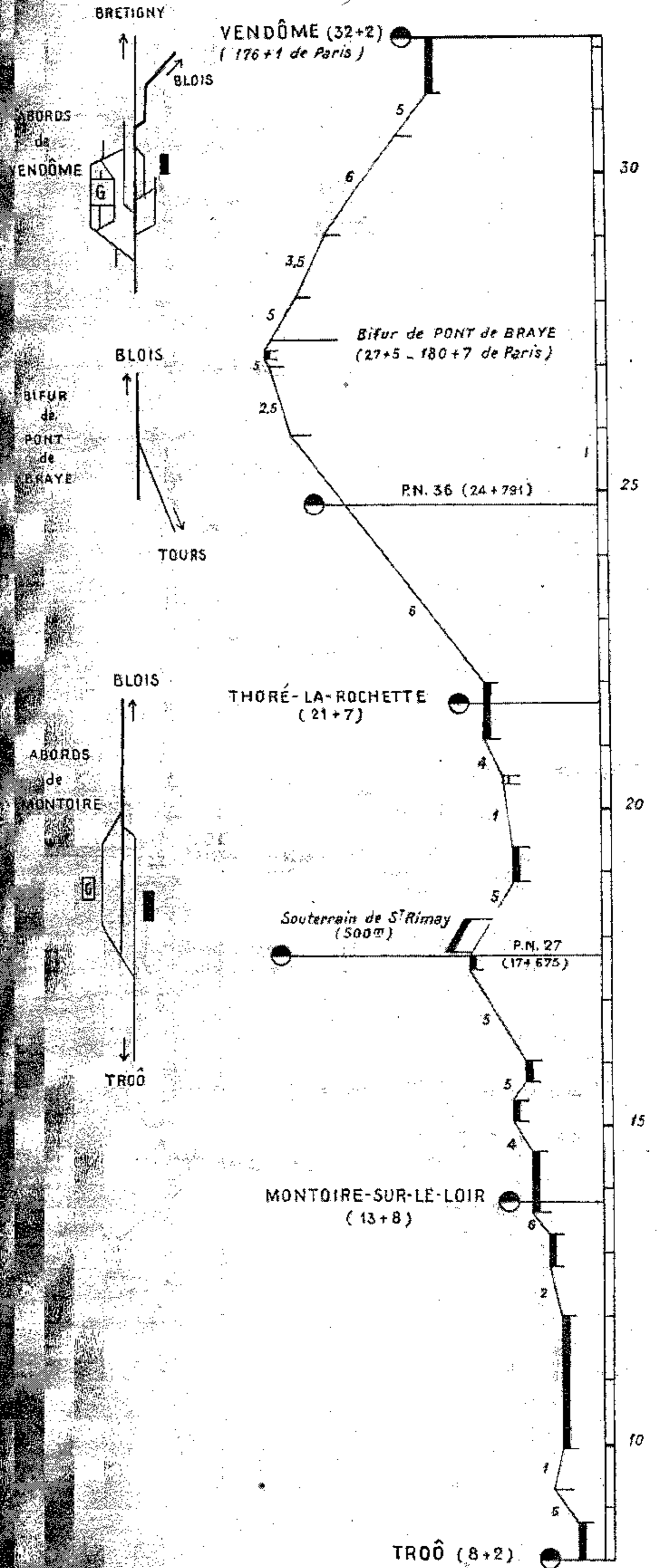


Fasc: 4-50-17



Pl. n°76 LIGNE DE TROÛ A BLOIS

Section de Troû à Vendôme.

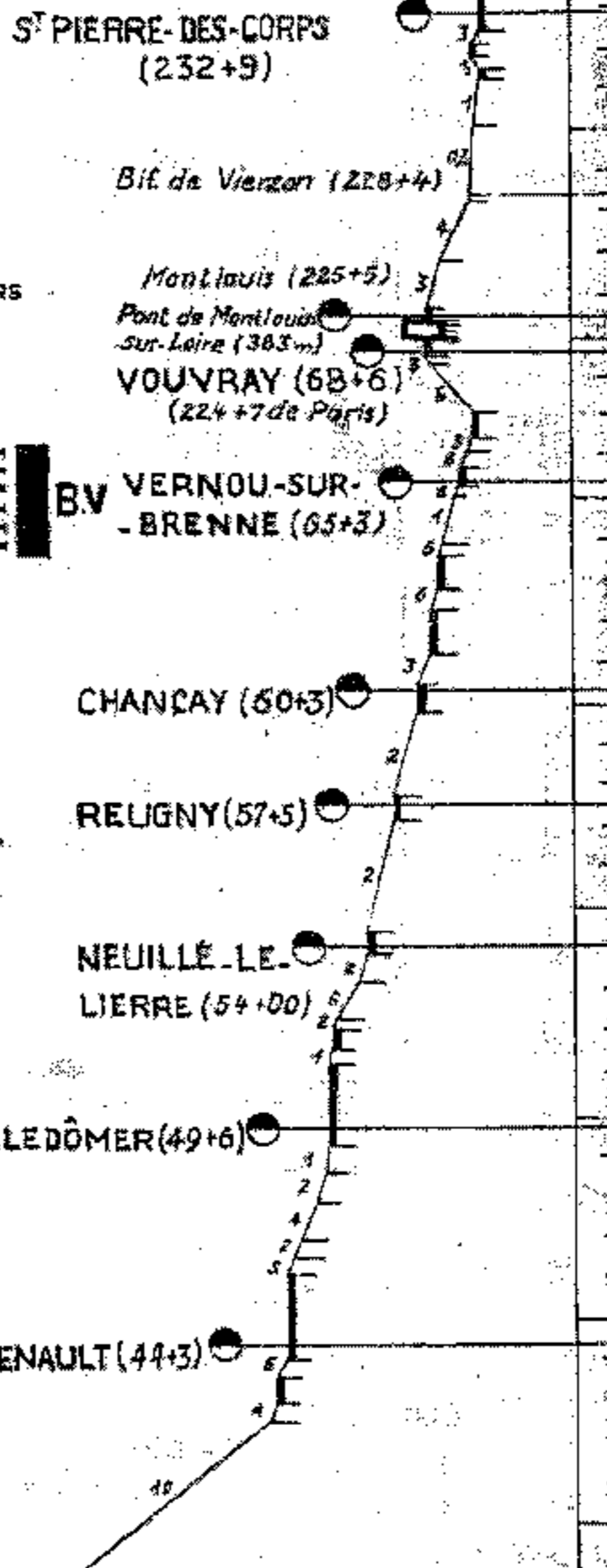
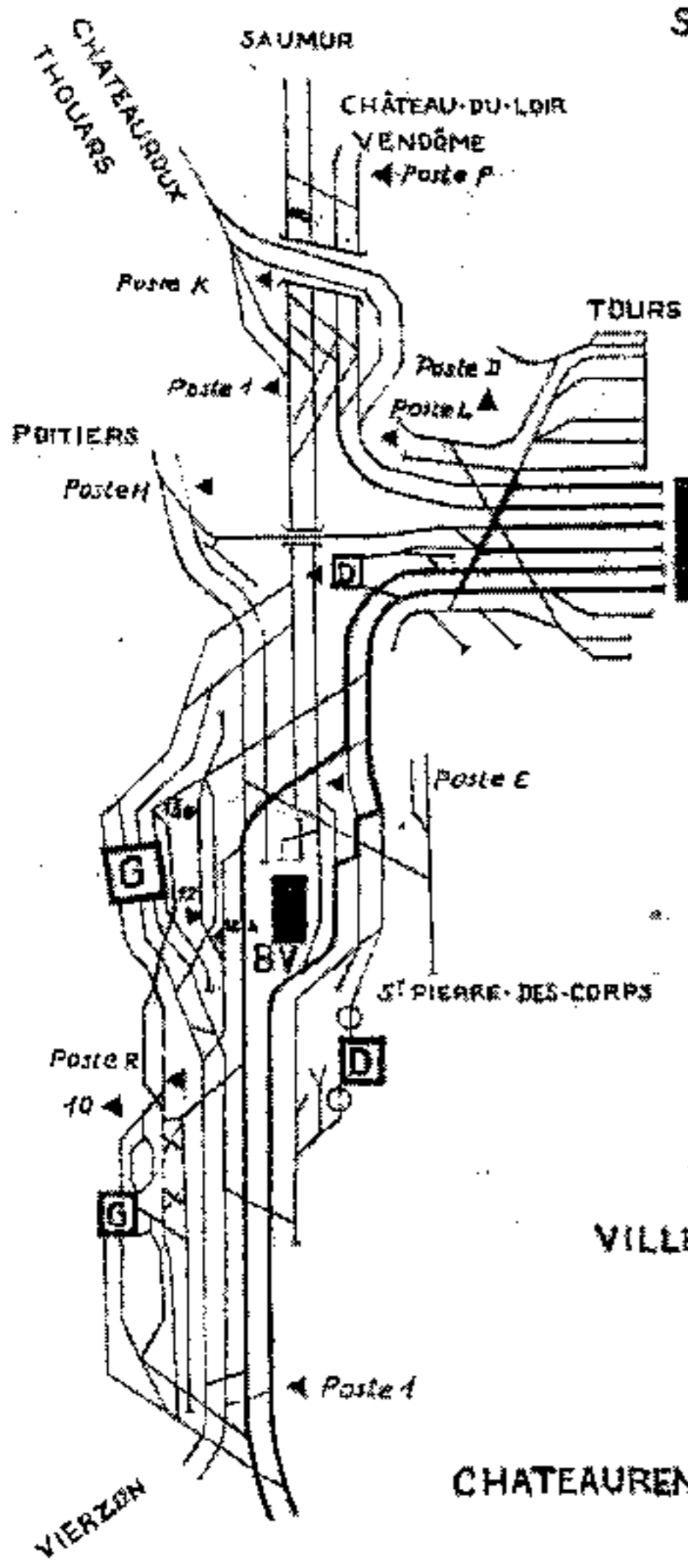


TROÛ (8+2)

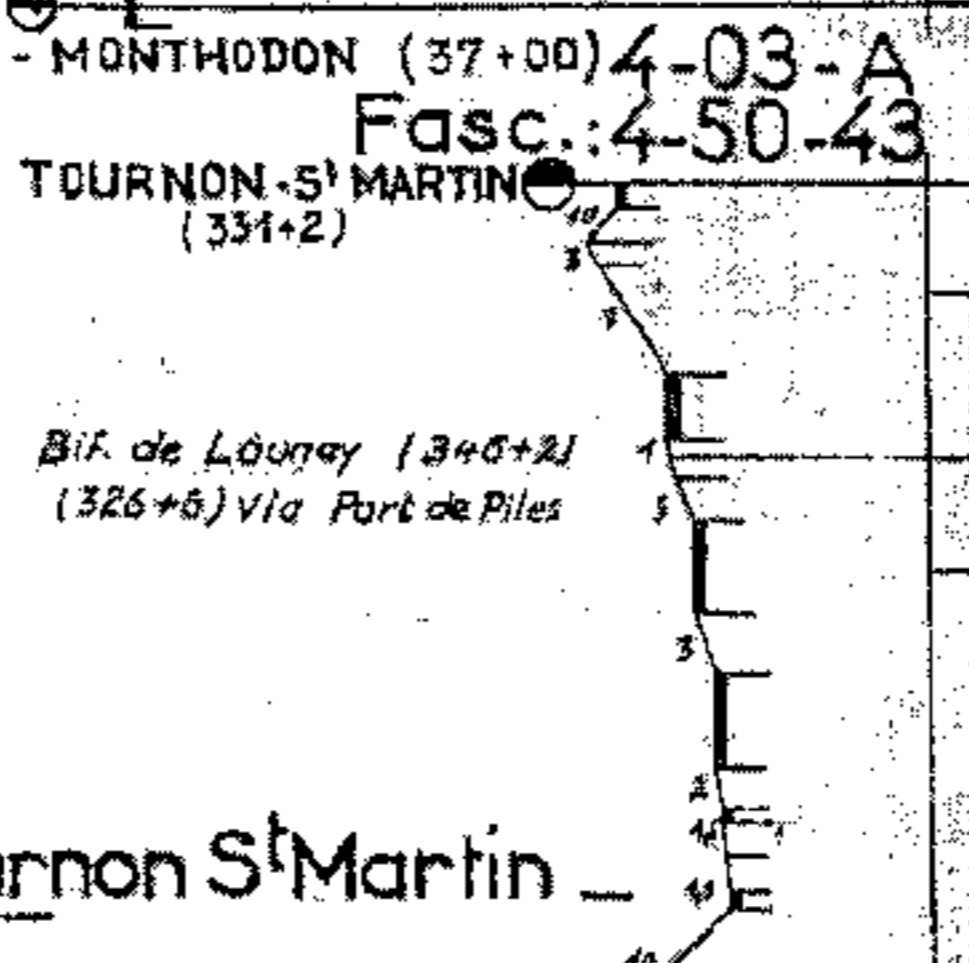
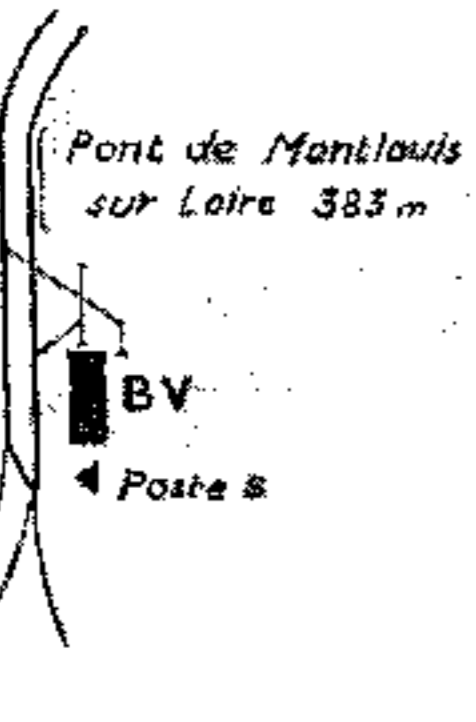
Fasc: 4-50-17



Abords de Tours S<sup>t</sup> Pierre des Corps

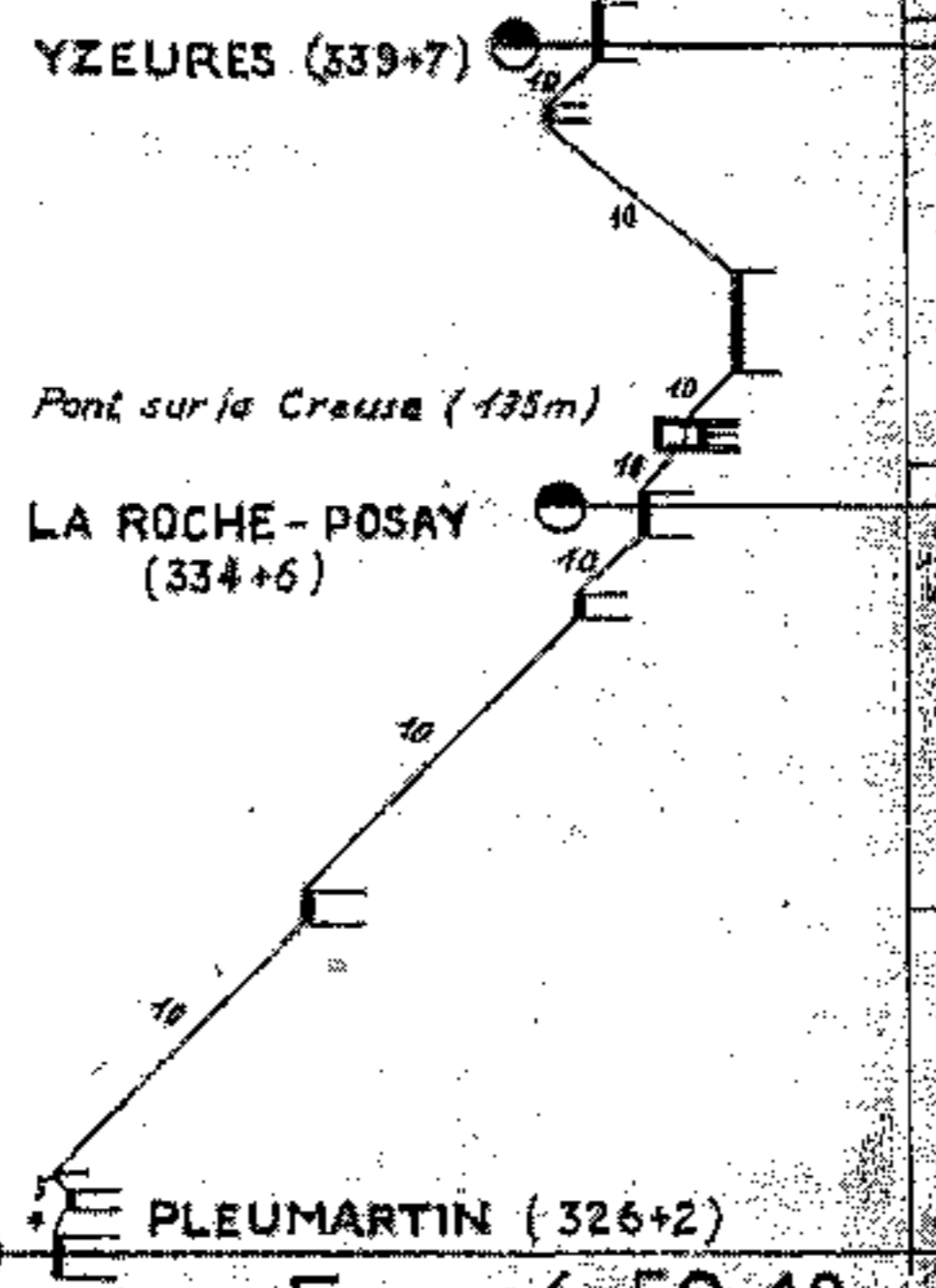
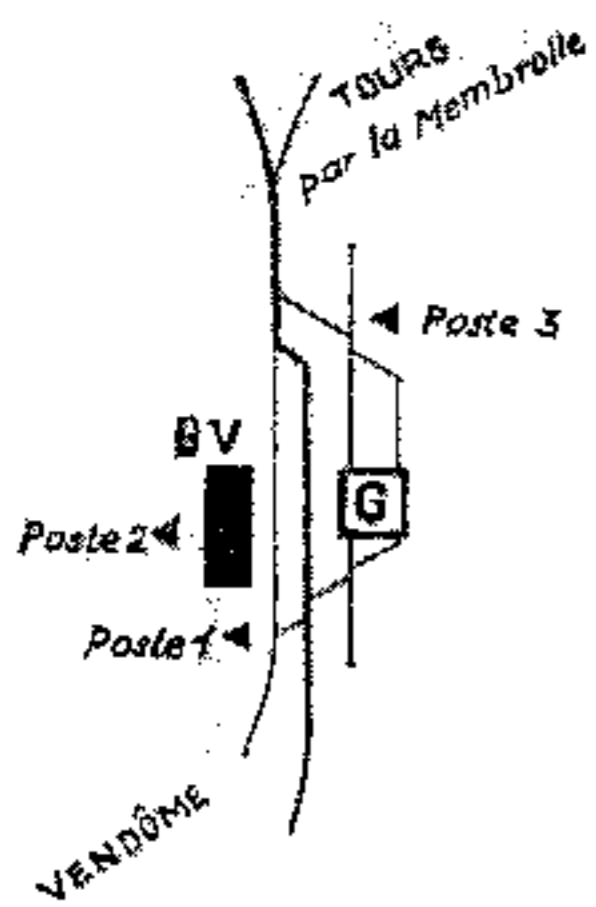


A bords de Vouvray



- Pleumartin à Tournon S<sup>t</sup> Martin -

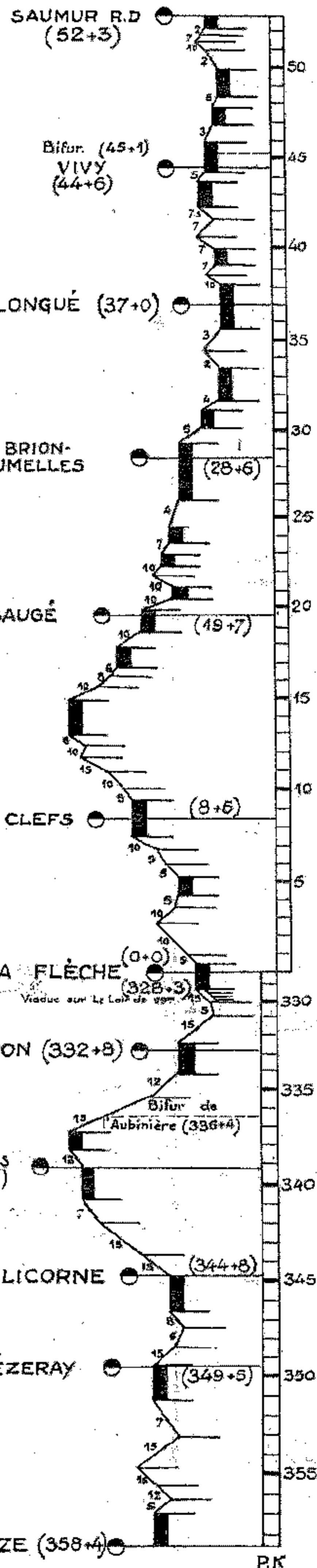
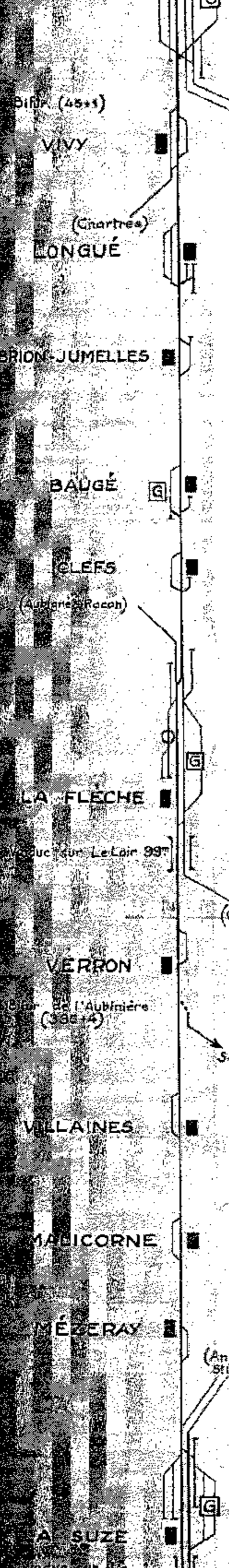
Abords de Chateaurault



Fasc.: 4-50-18

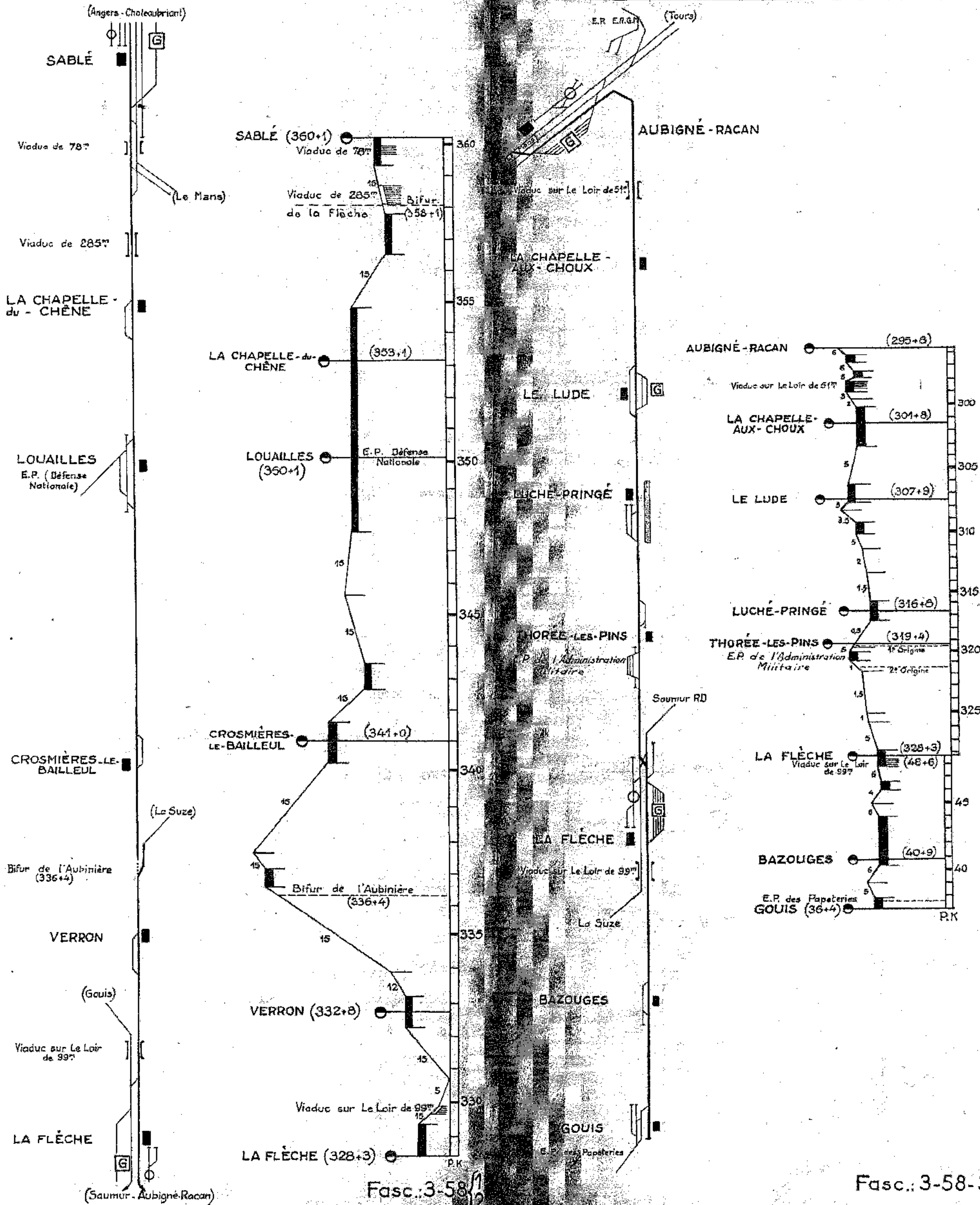
(Tours-Tours)

SAUMUR R.D. (52+3)



Fasc.: 3-58-1

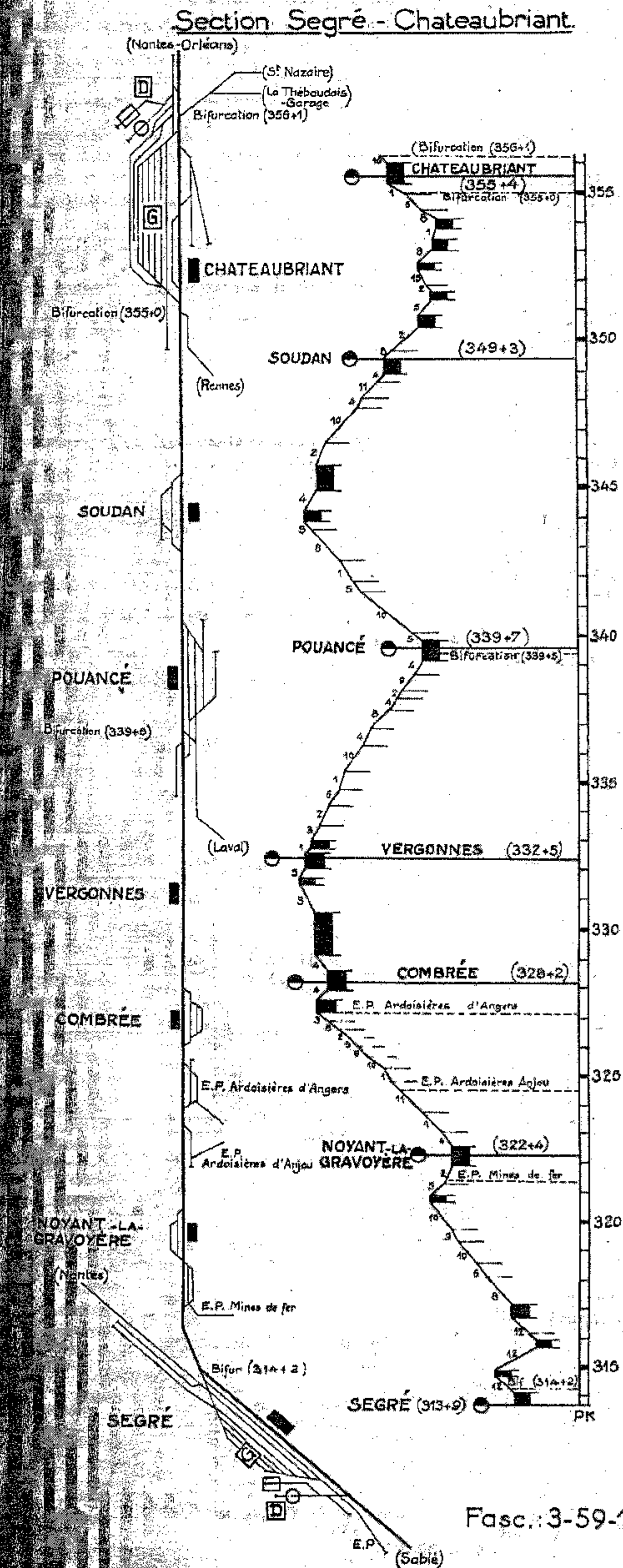
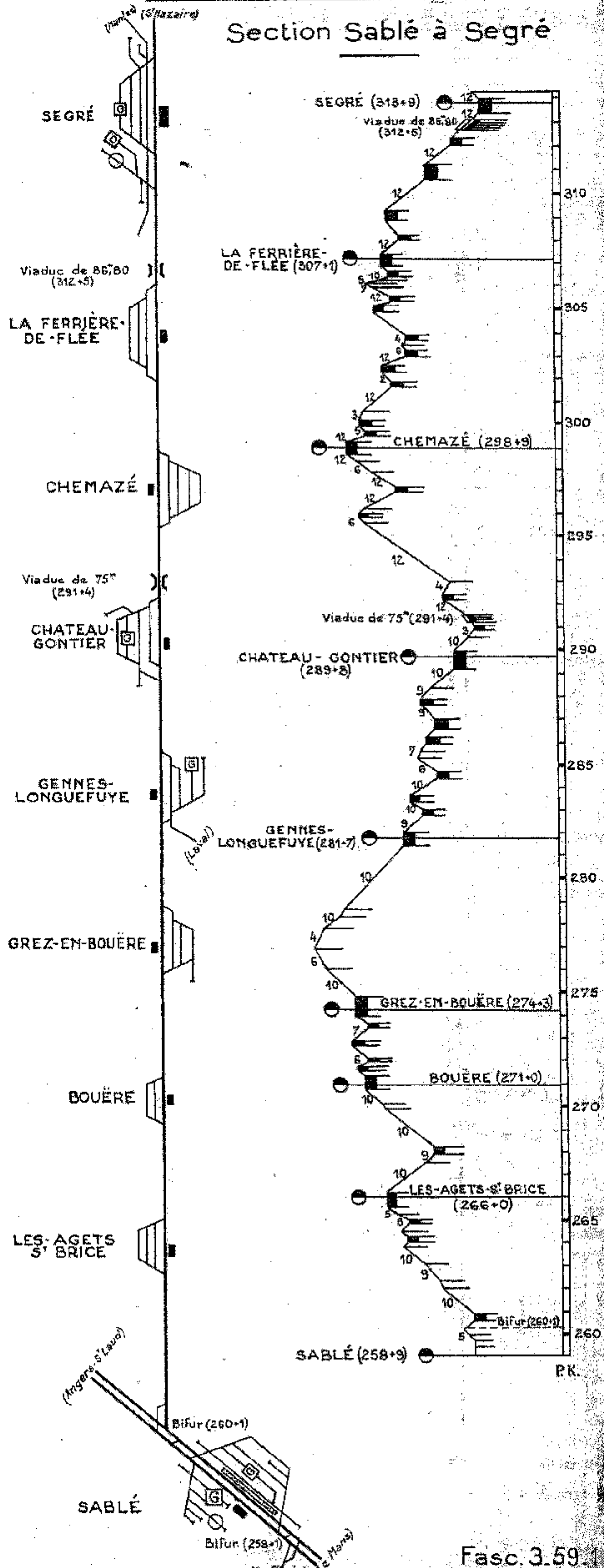




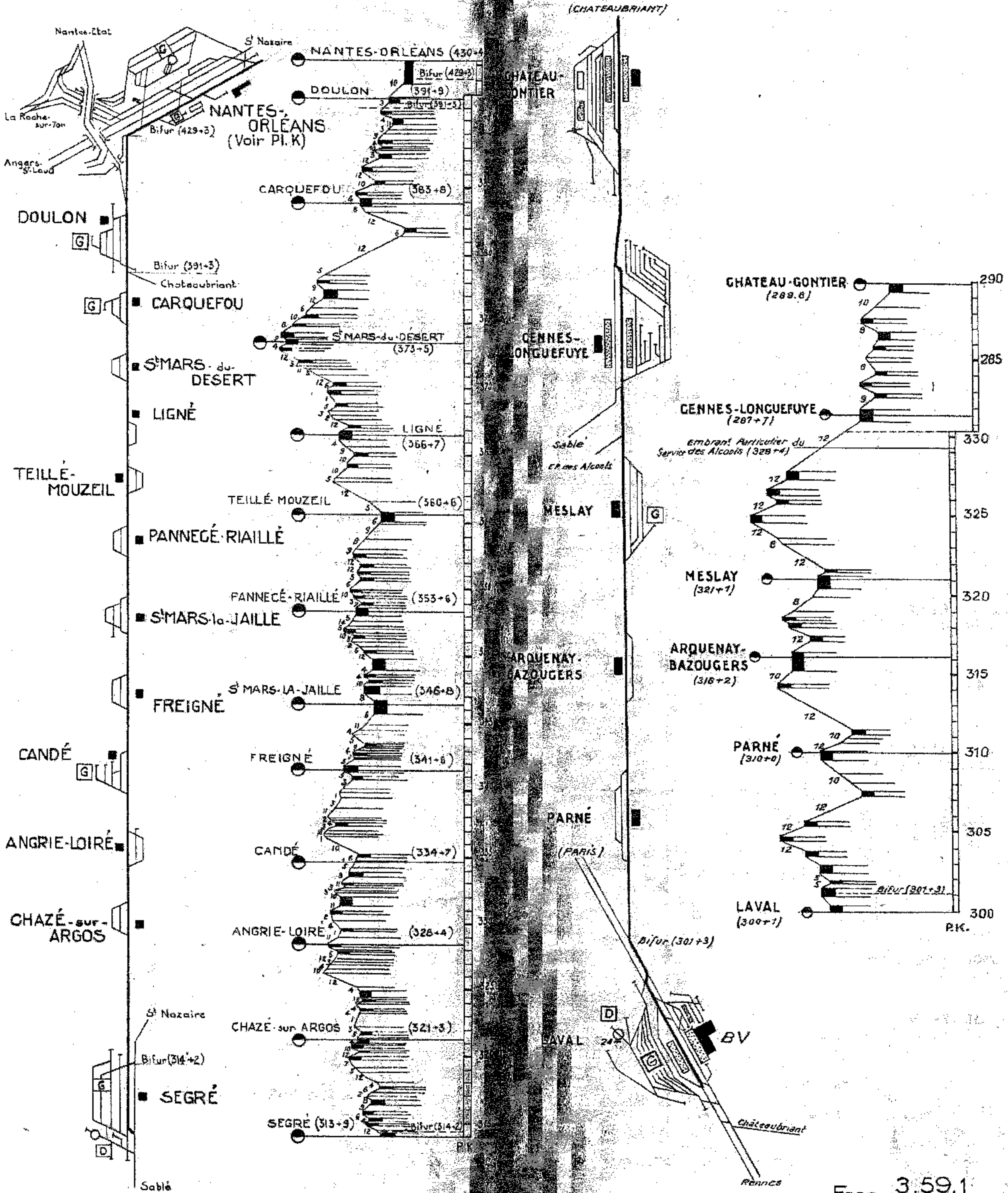


Section Sablé à Segré


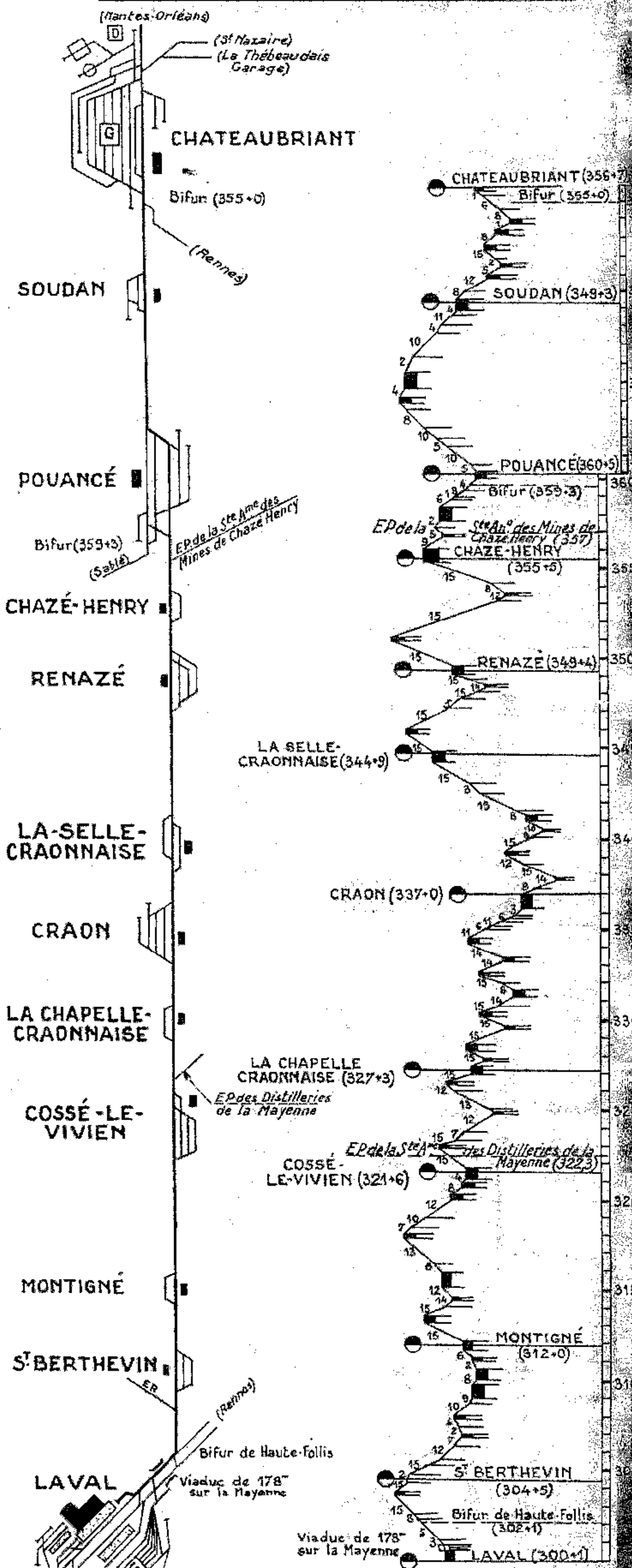
Section Segré - Chateaubriant



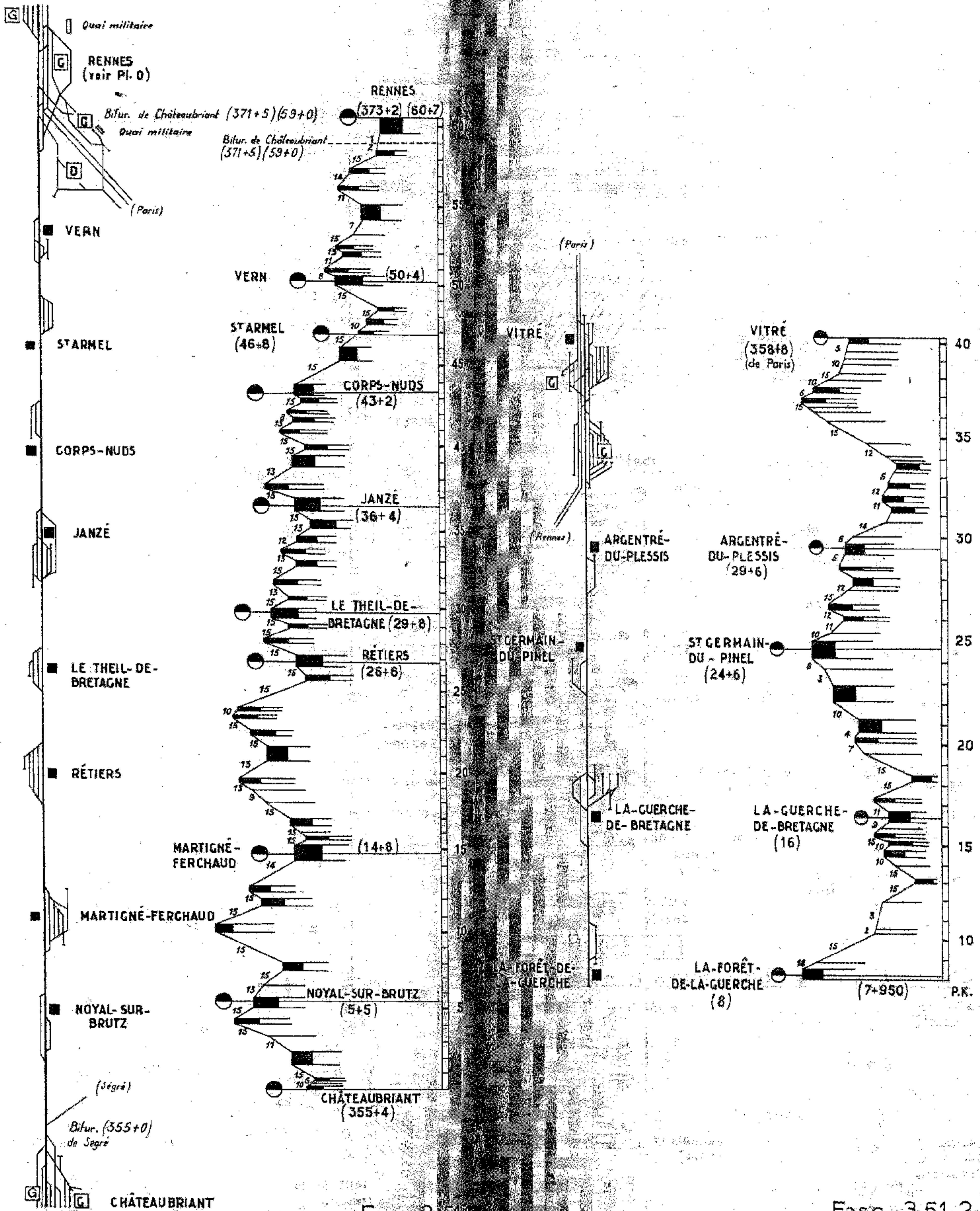




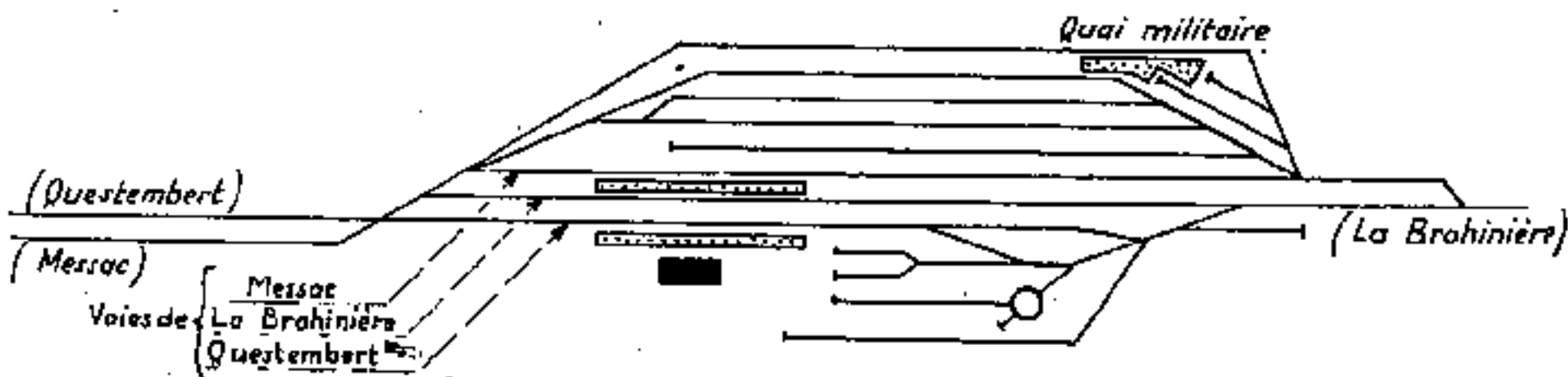








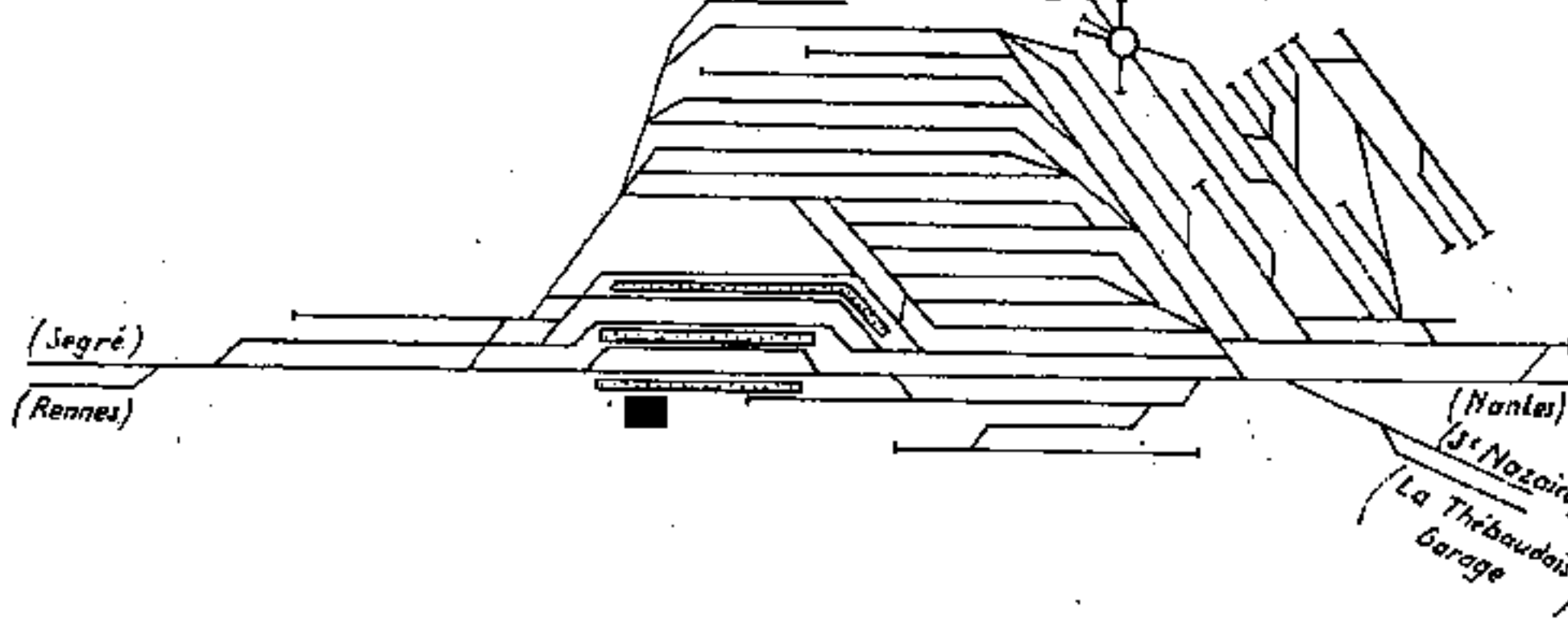
ABORDS DE PLOËRMEL



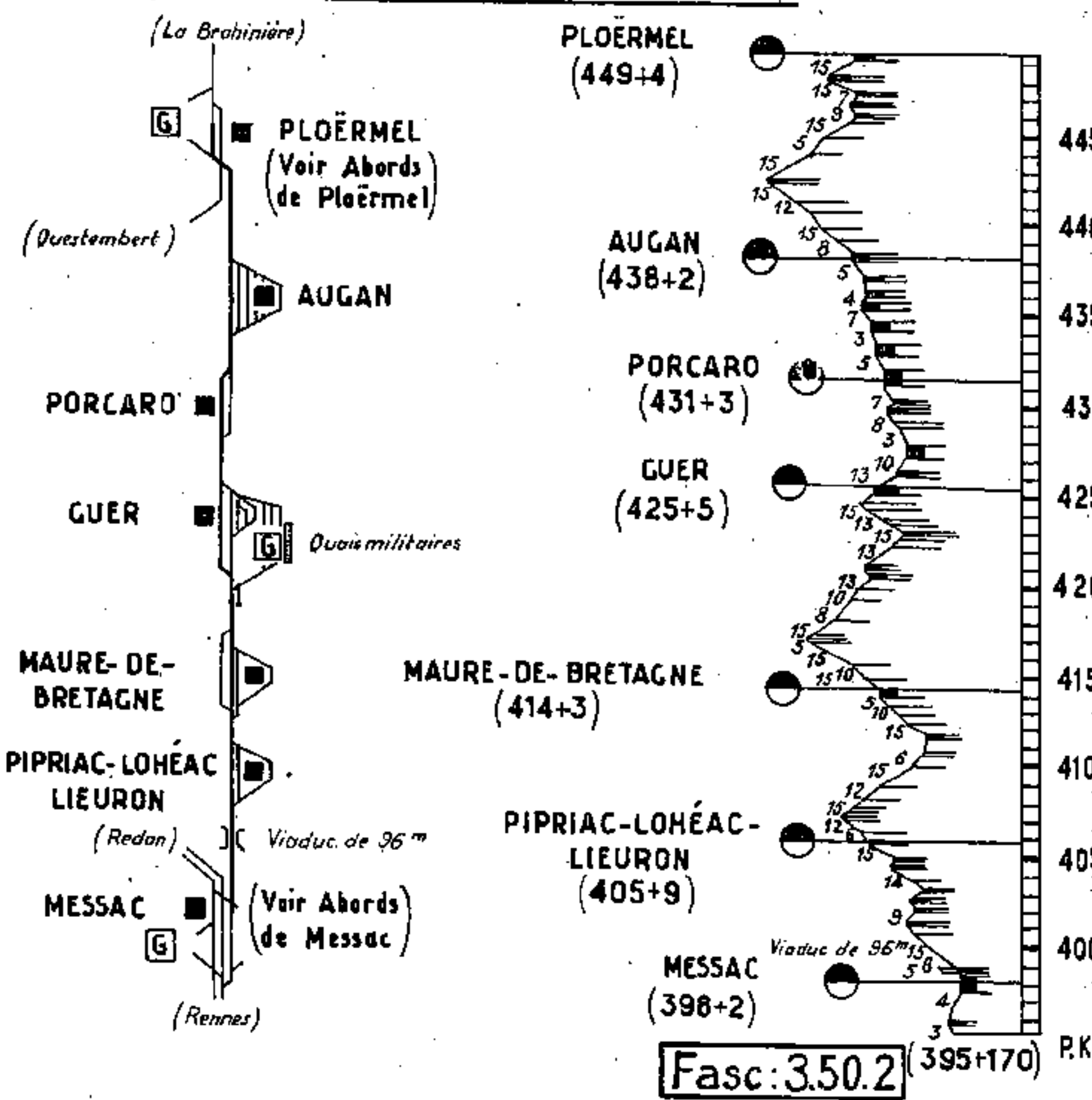
ABORDS DE MESSAC



ABORDS DE CHATEAUBRIANT

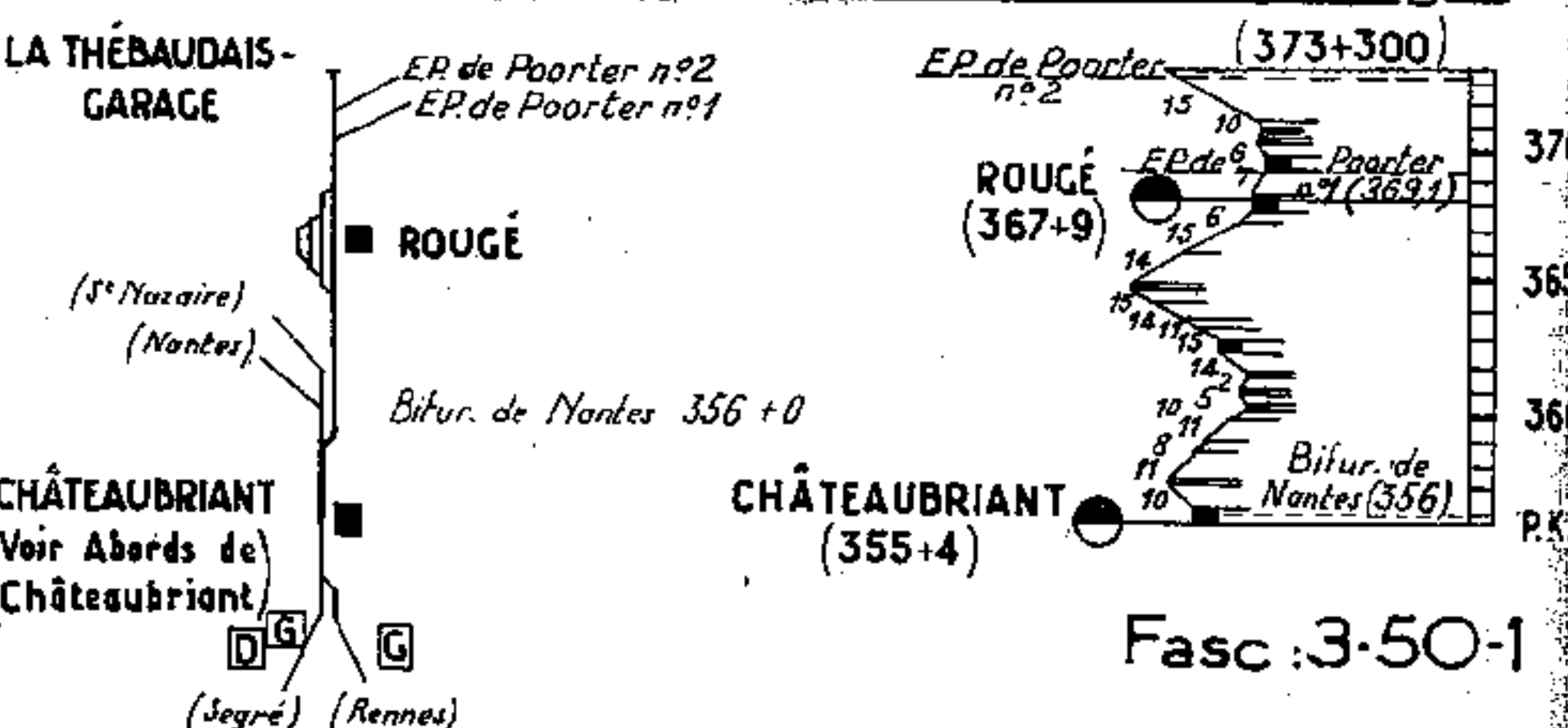


Messac à Ploërmel



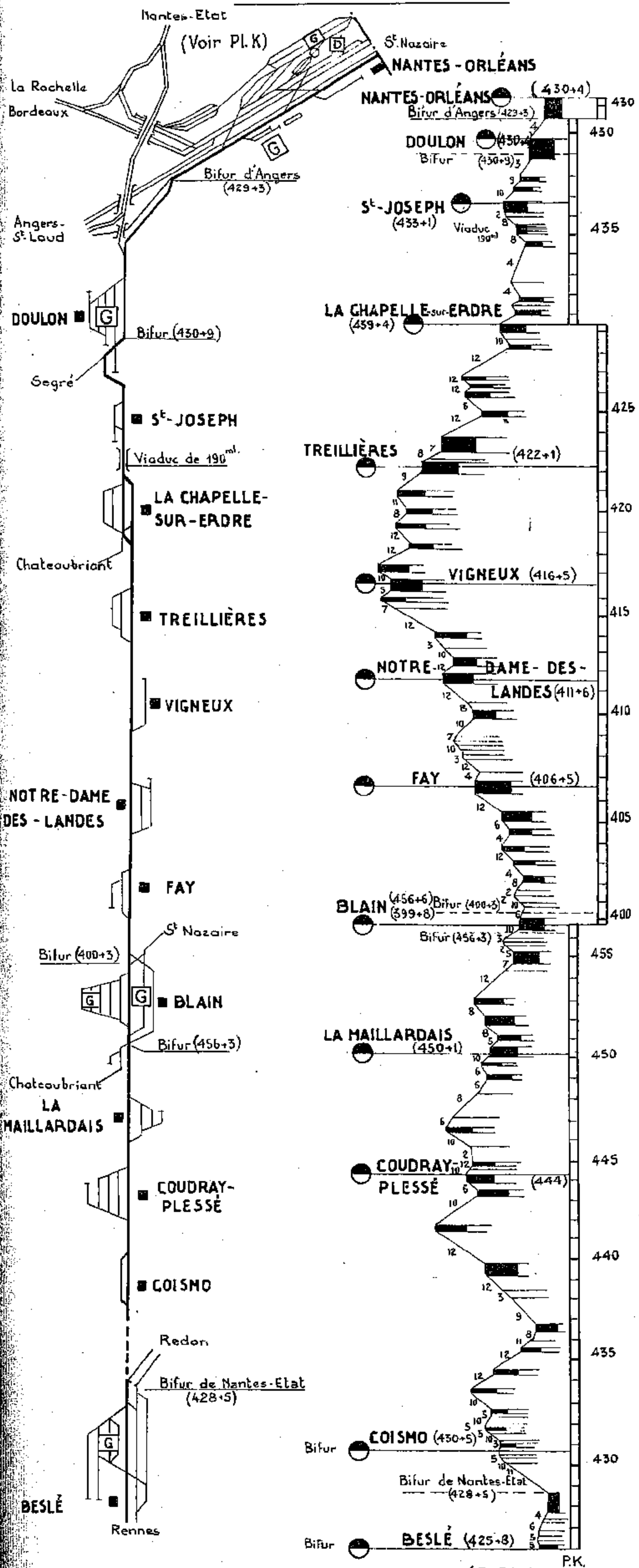
Fasc: 3.50.2 (395+170)

Chateaubriant à La Thébaudais - Garage



Fasc: 3.50-1

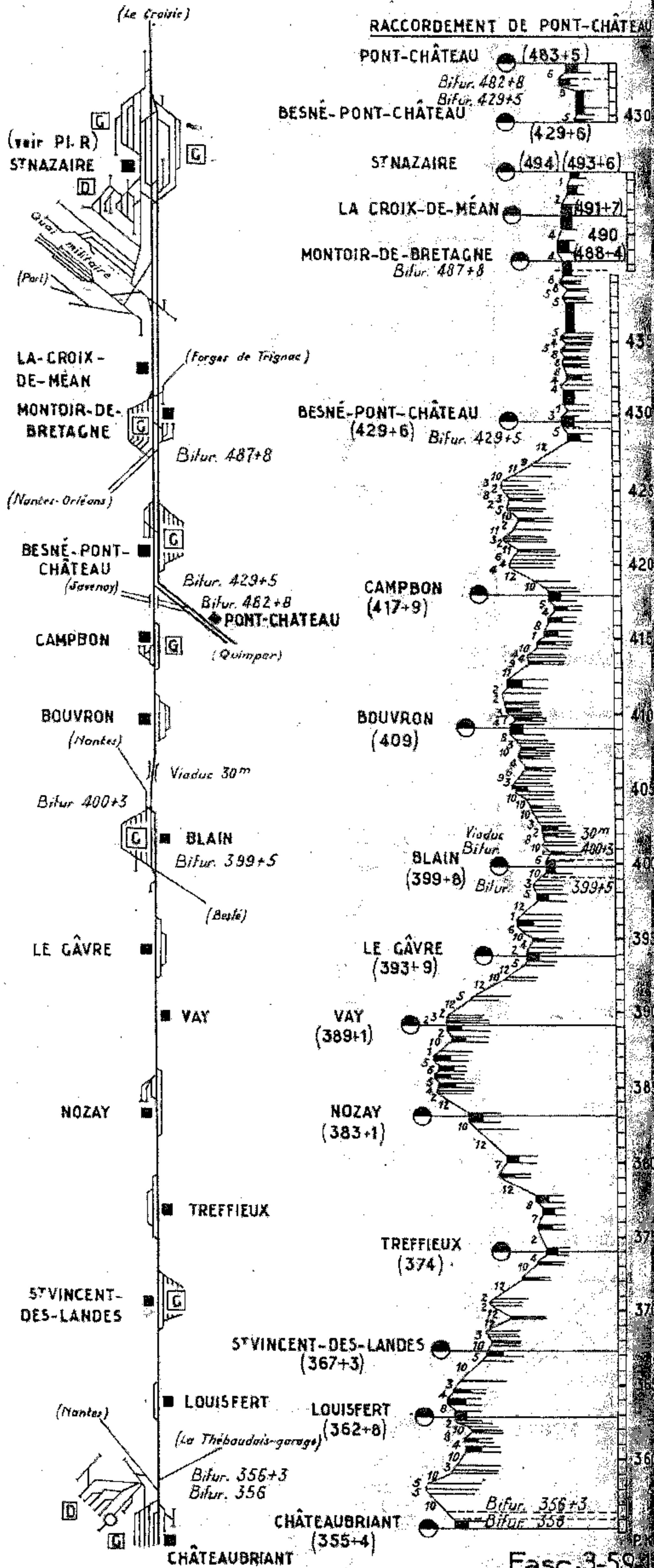
BESLÉ à NANTES-ORLÉANS



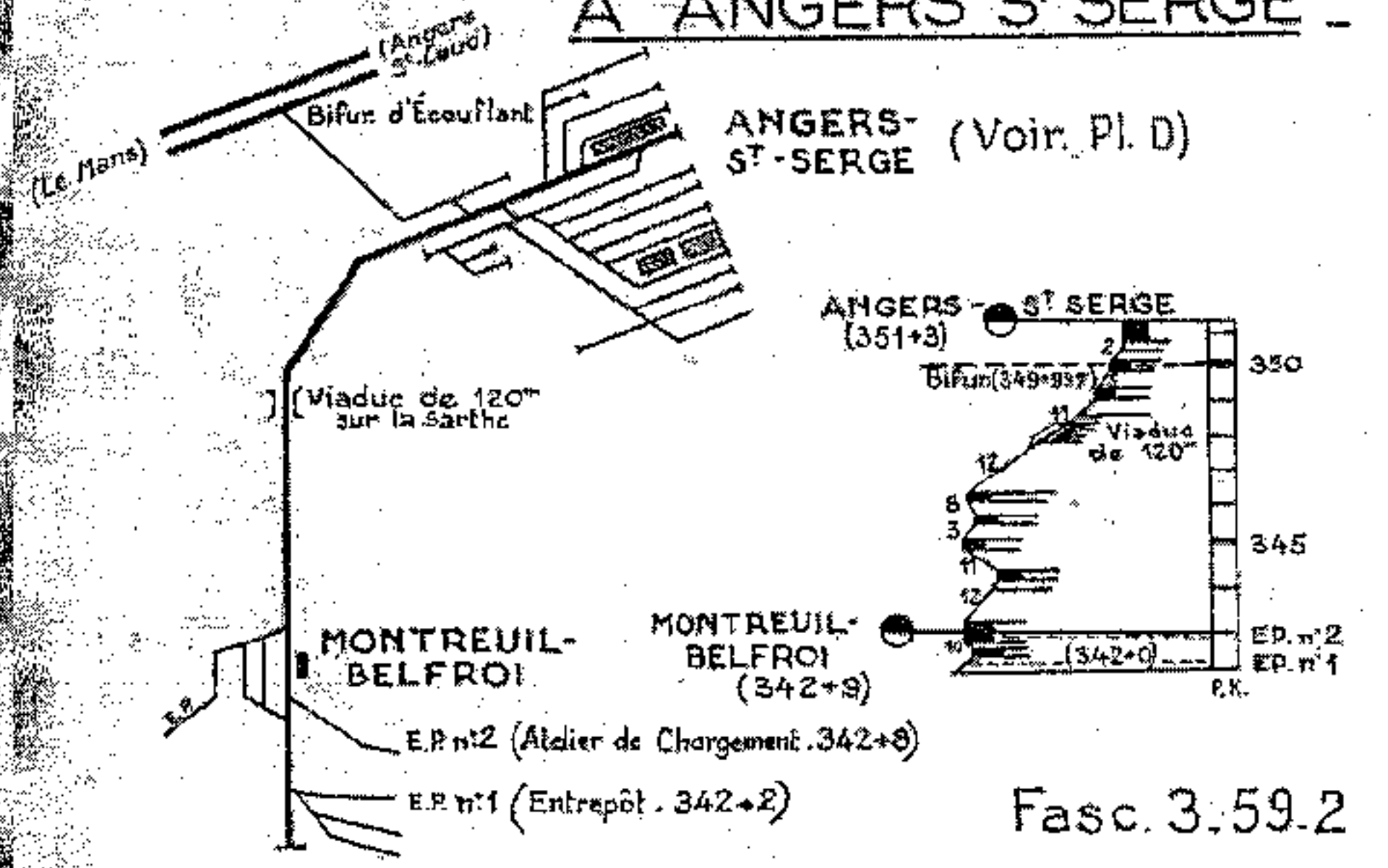
Fasc { 3.61.1 / 3.61.3



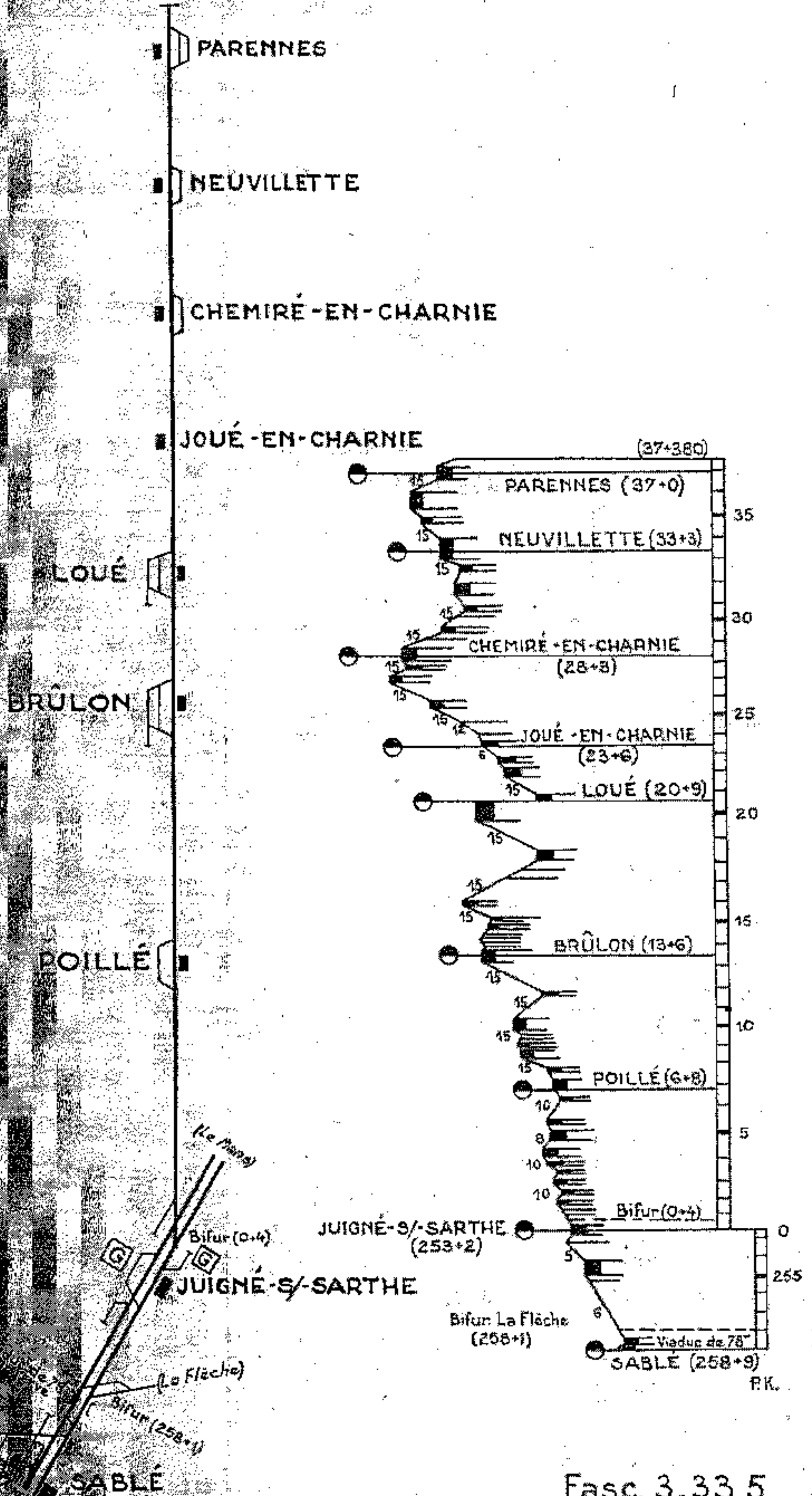
Section Châteaubriant - St Nazaire



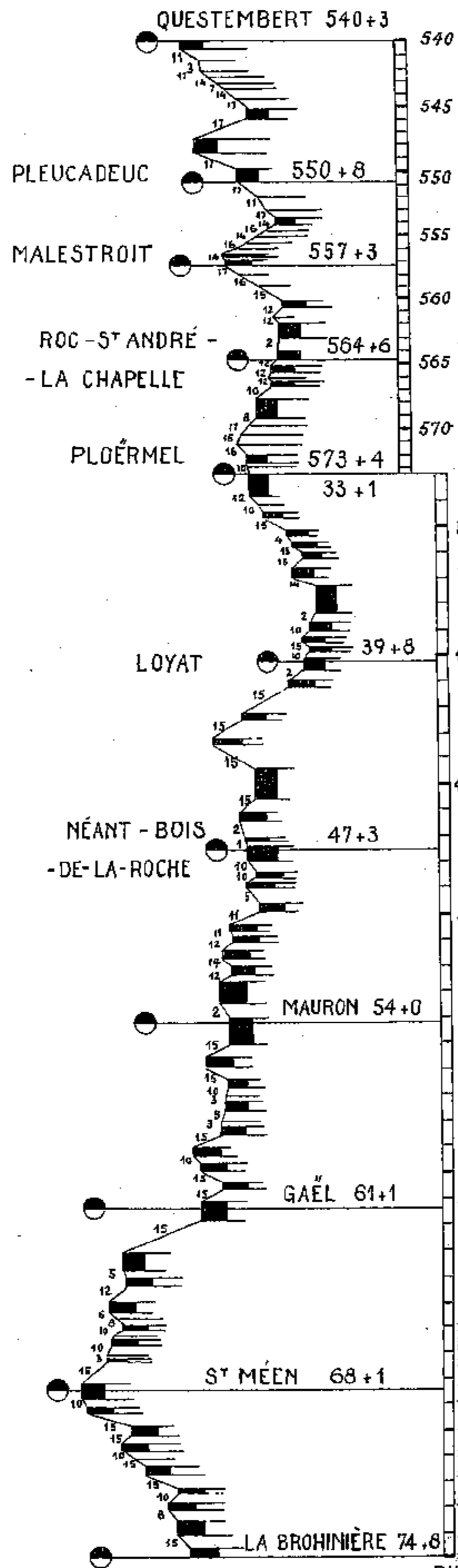
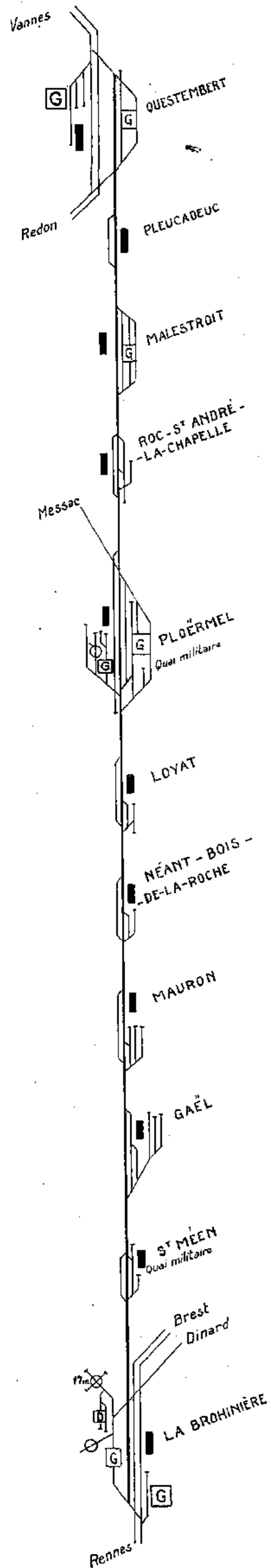
- MONTREUIL-BELFROI A ANGERS ST SERGE -



- SABLÉ A PARENNES -

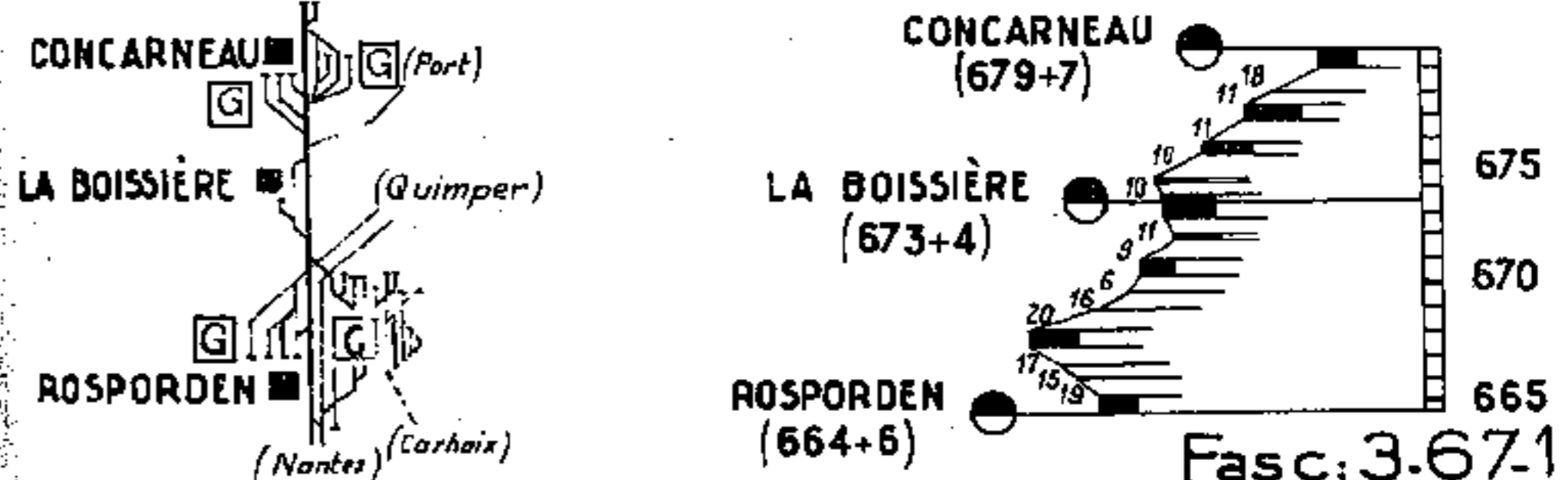


Pl.n°91 Ligne de La Brohinière à Ploërmel et Questembert

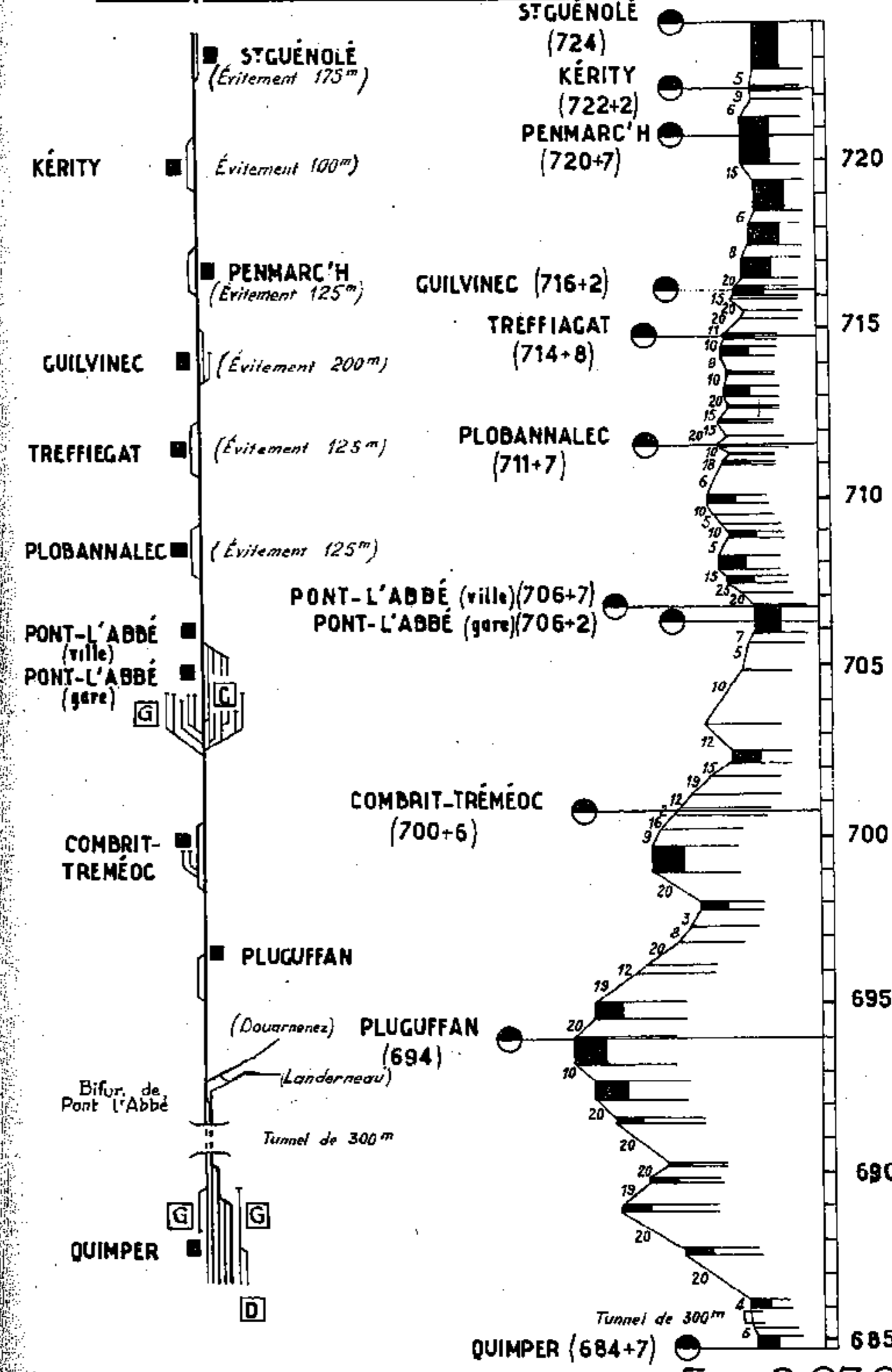


Fasc.3.64 P.K.

Pl.n°92 Rosporden à Concarneau

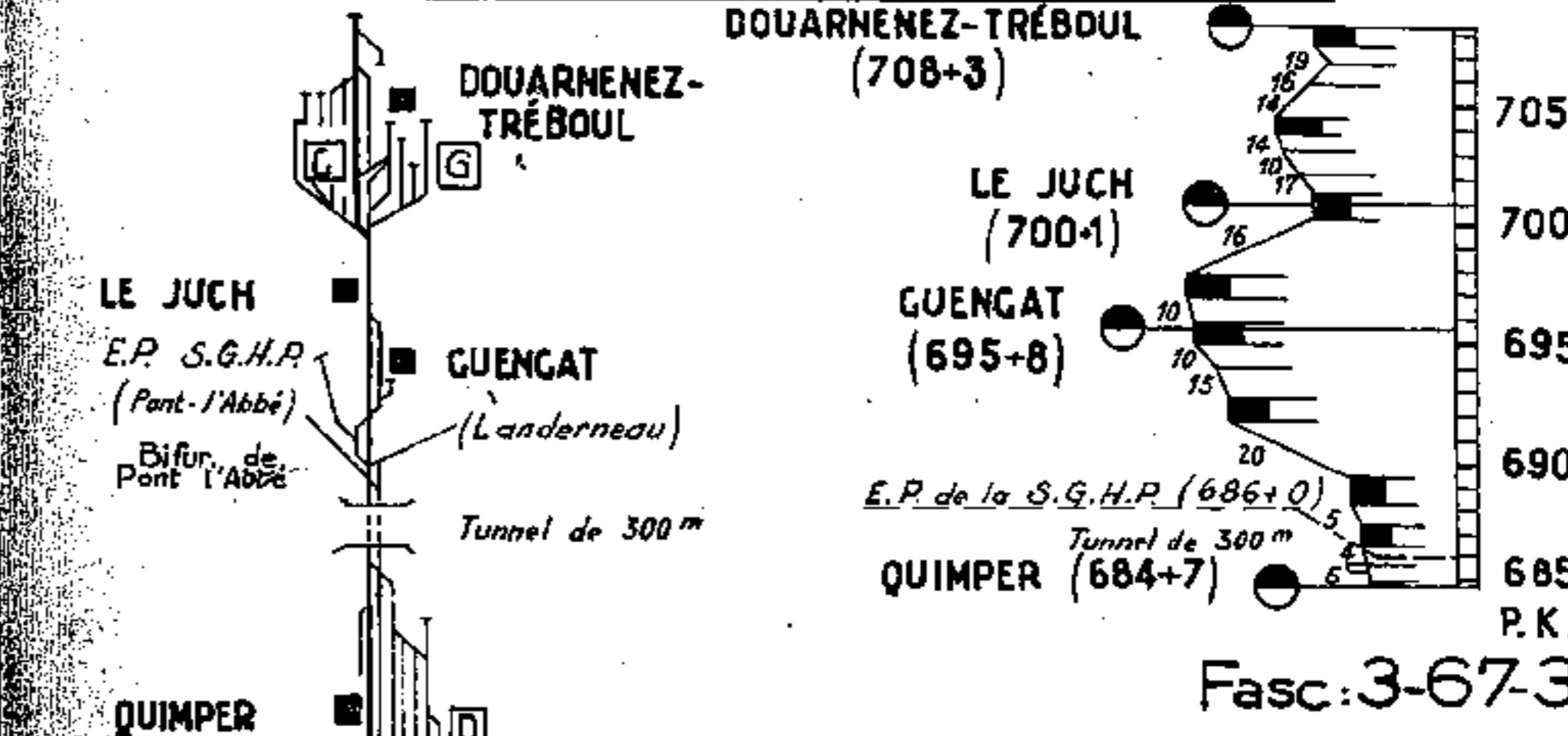


Quimper à Pont-l'Abbé et St-Guénolé



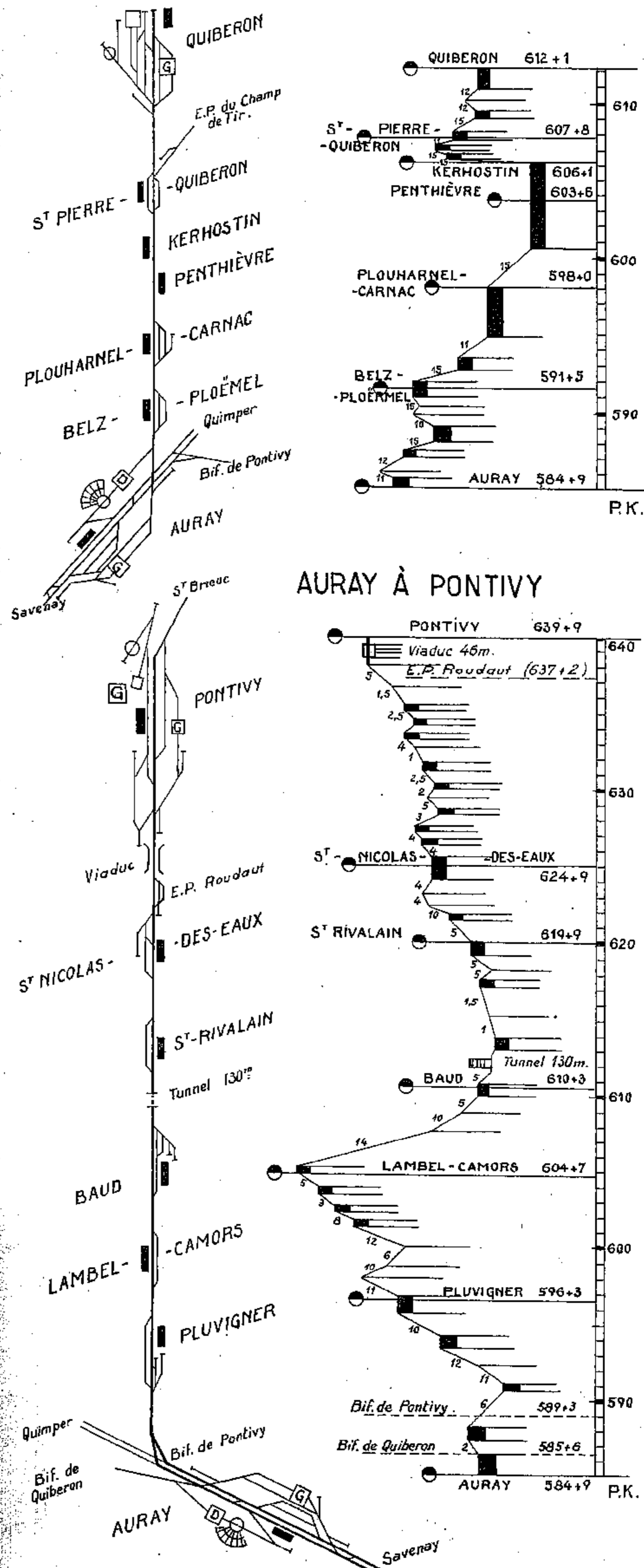
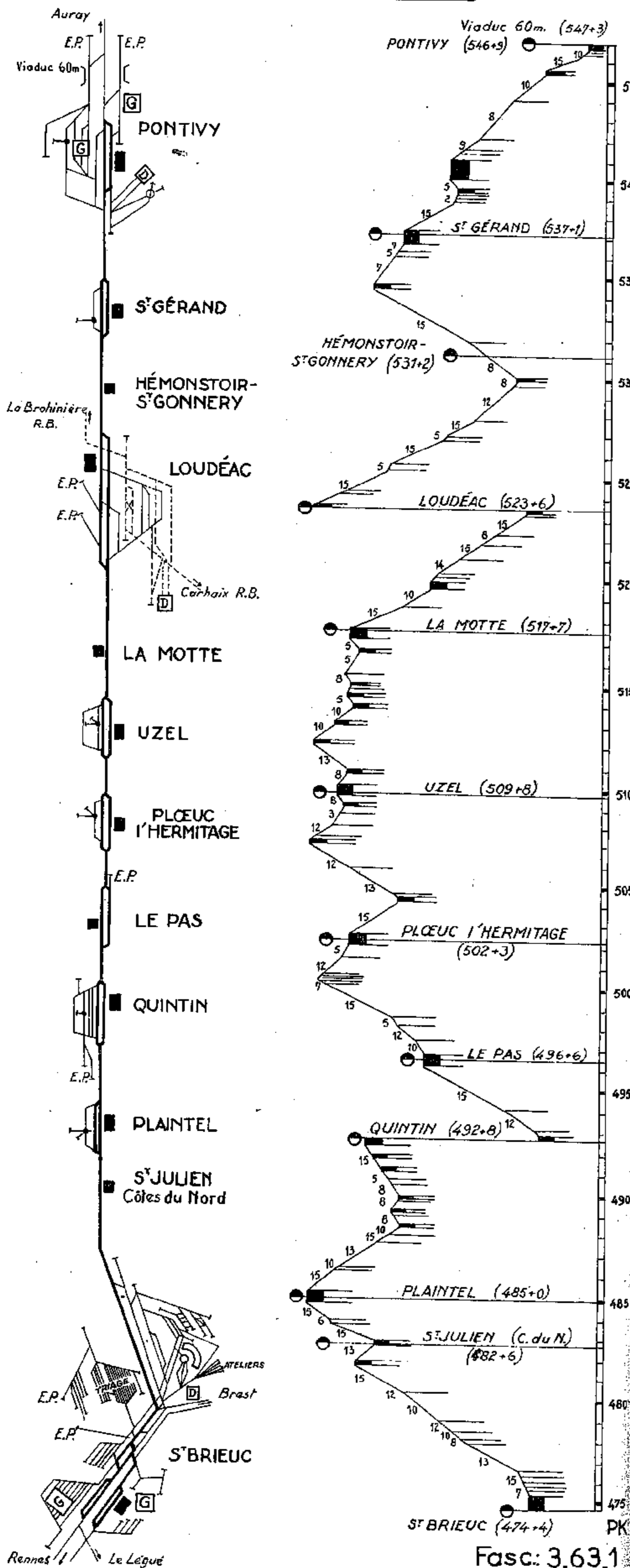
Fasc.3.67-2

Quimper à Douarnenez - Tréboul

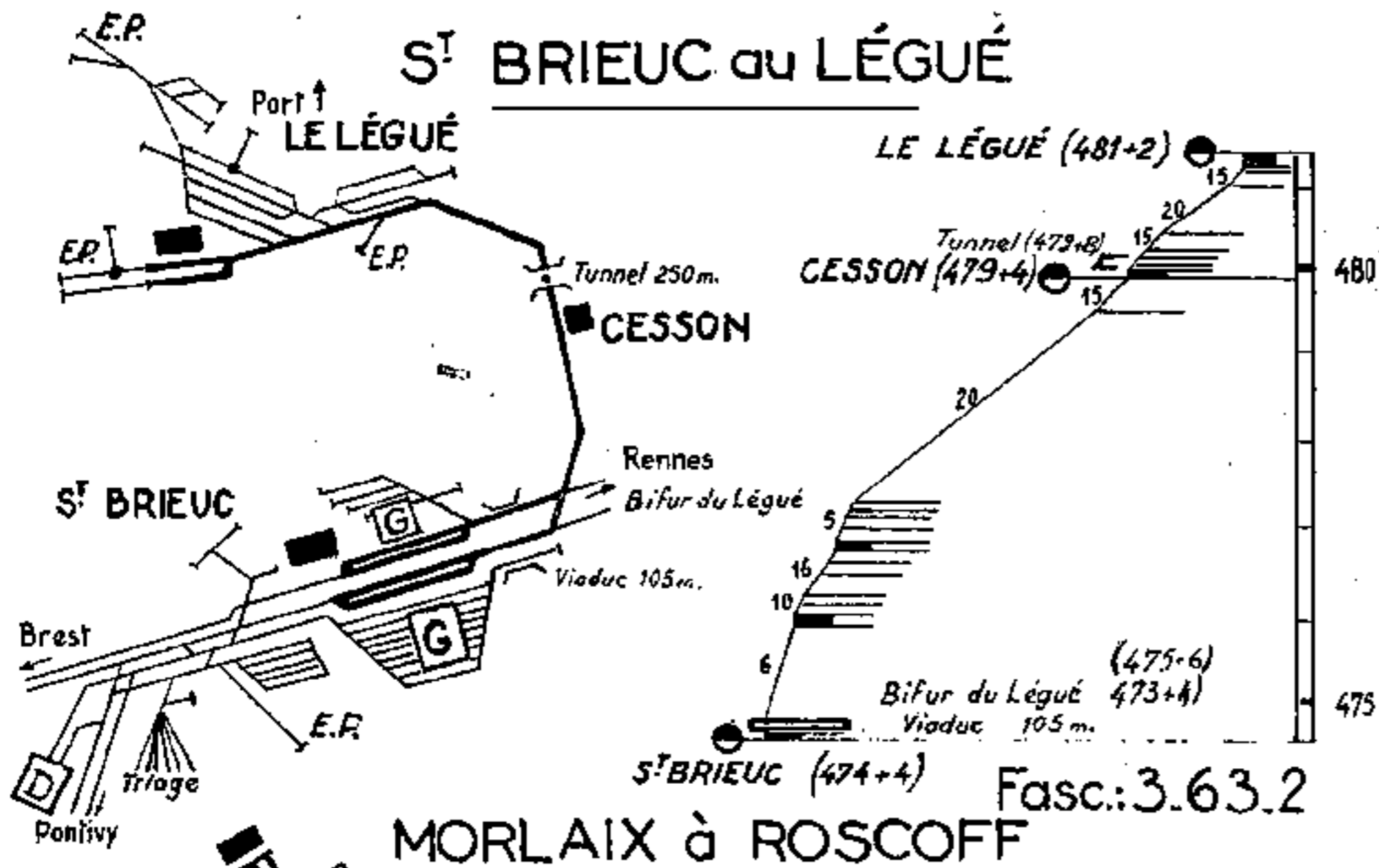


Fasc.3.67-3



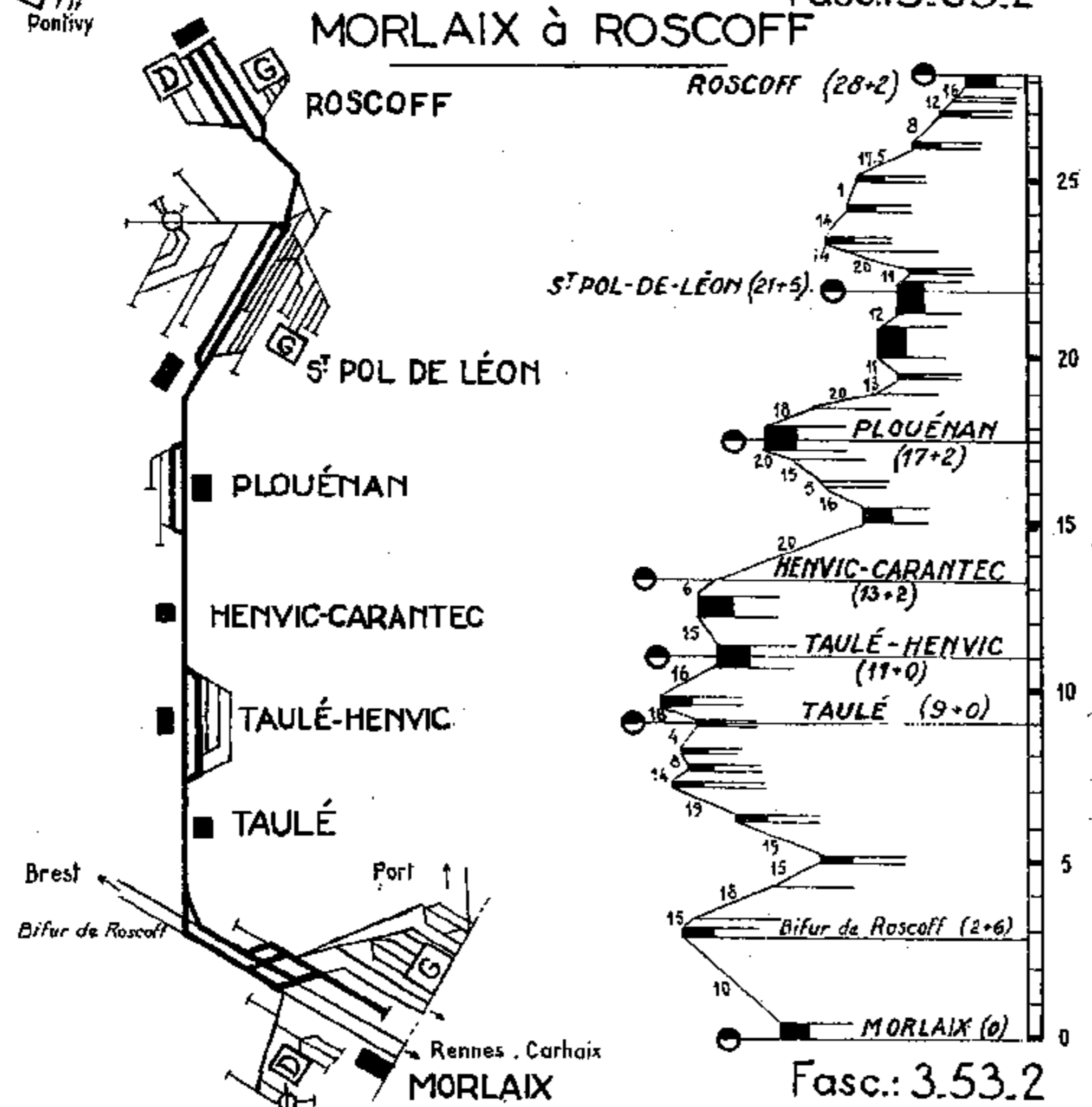


### S<sup>t</sup> BRIEUC au LÉGUÉ



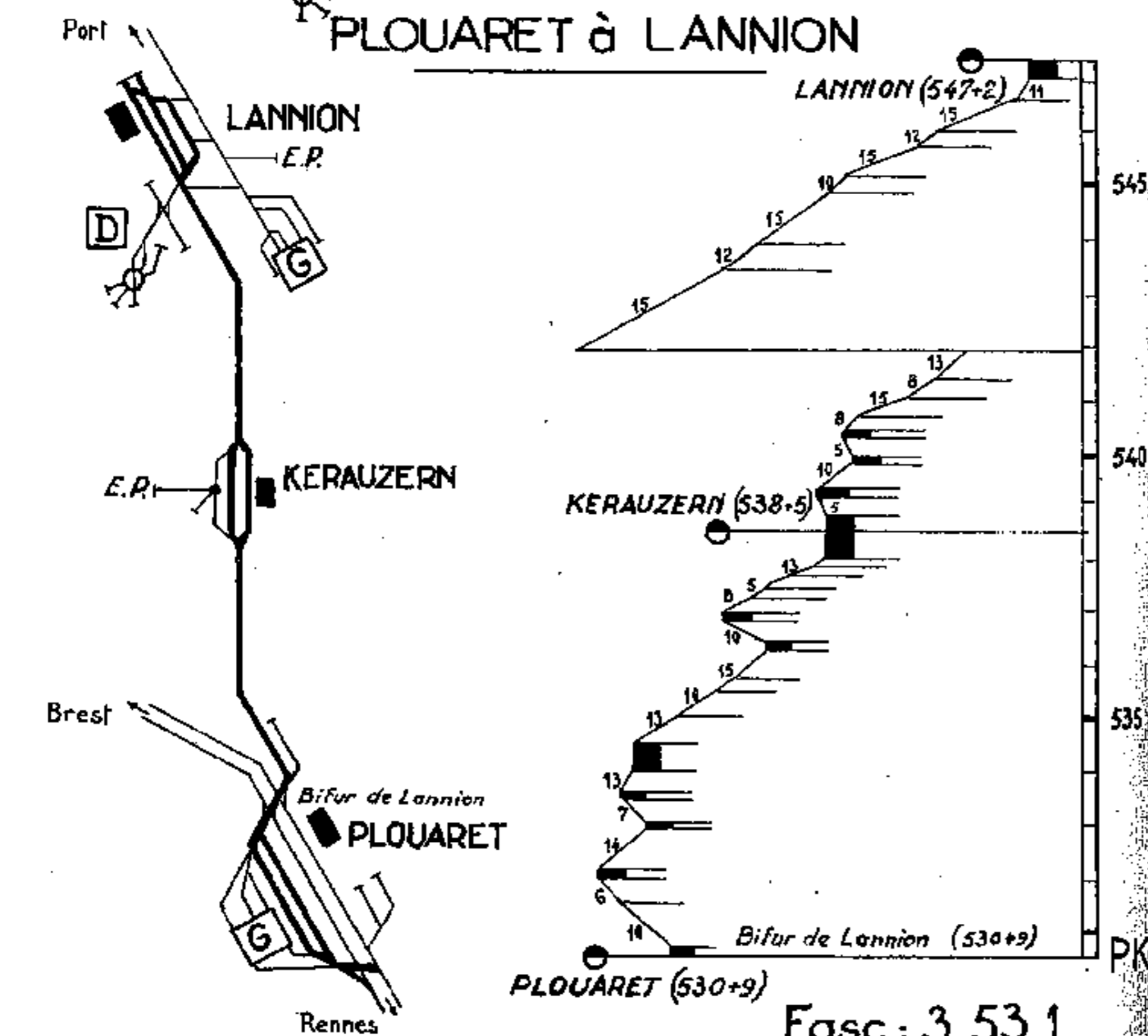
Fasc.: 3.63.2

### MORLAIX à ROSCOFF



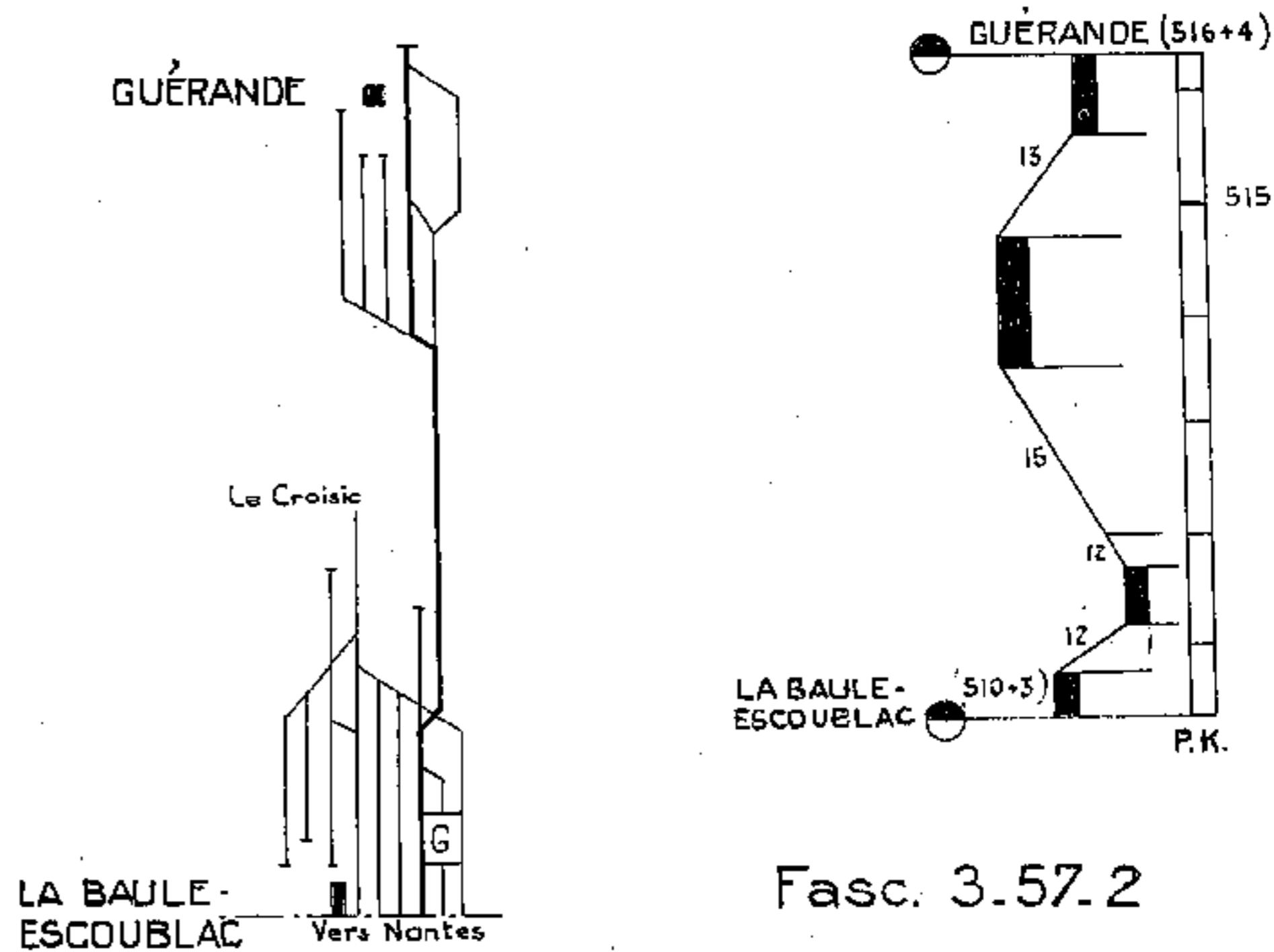
Fasc.: 3.53.2

### PLOUARET à LANNION



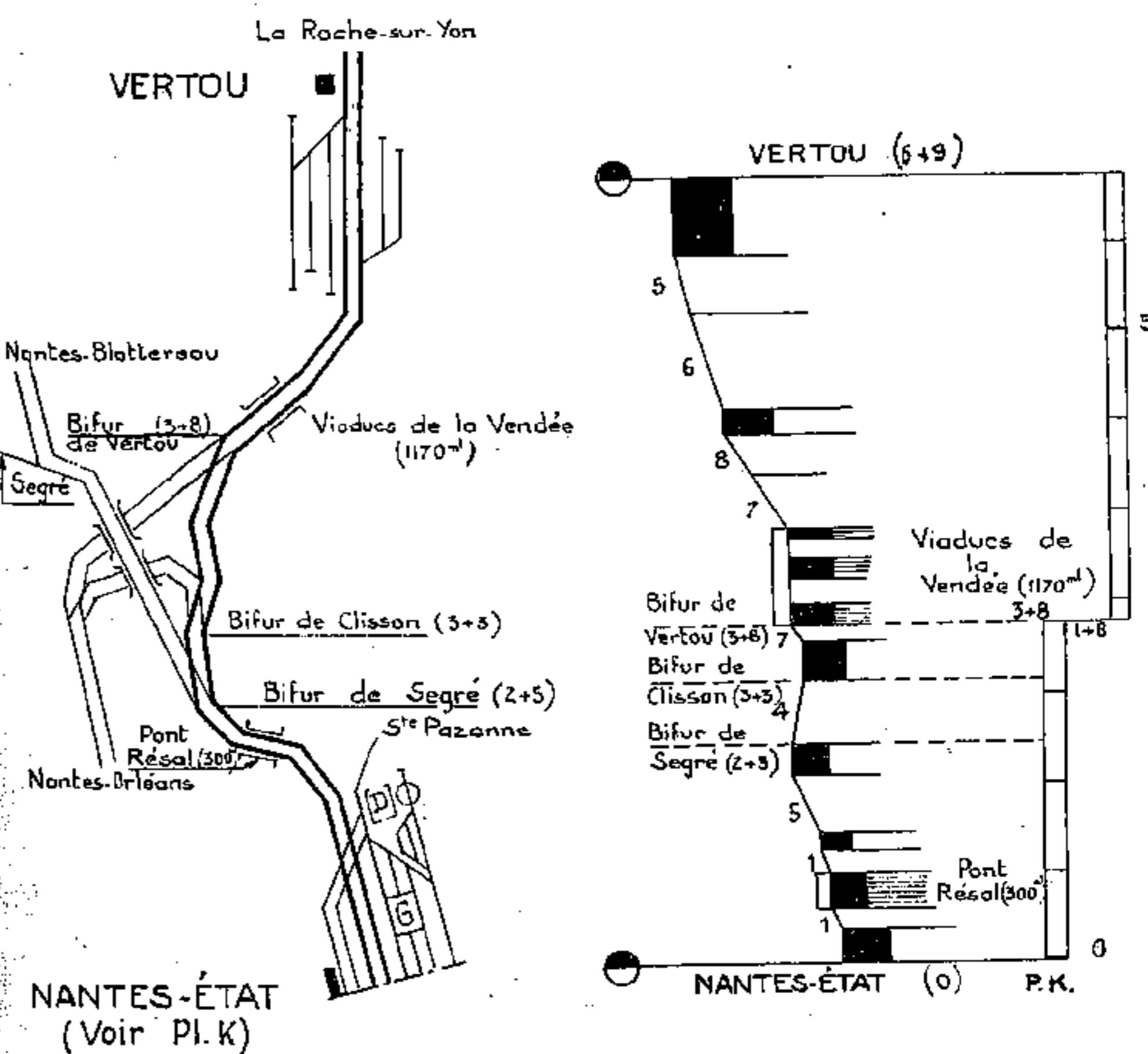
Fasc.: 3.53.1

### LIGNE de GUÉRANDE à LA BAULE-ESCOUBLAC



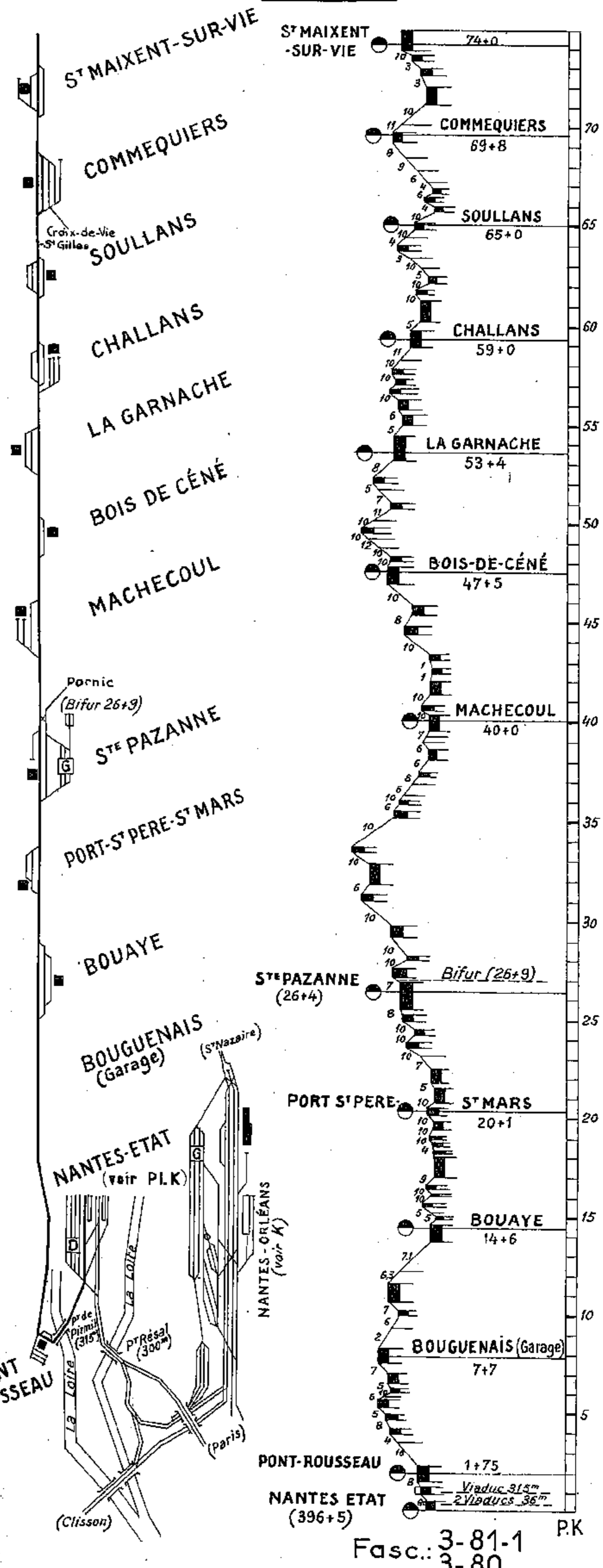
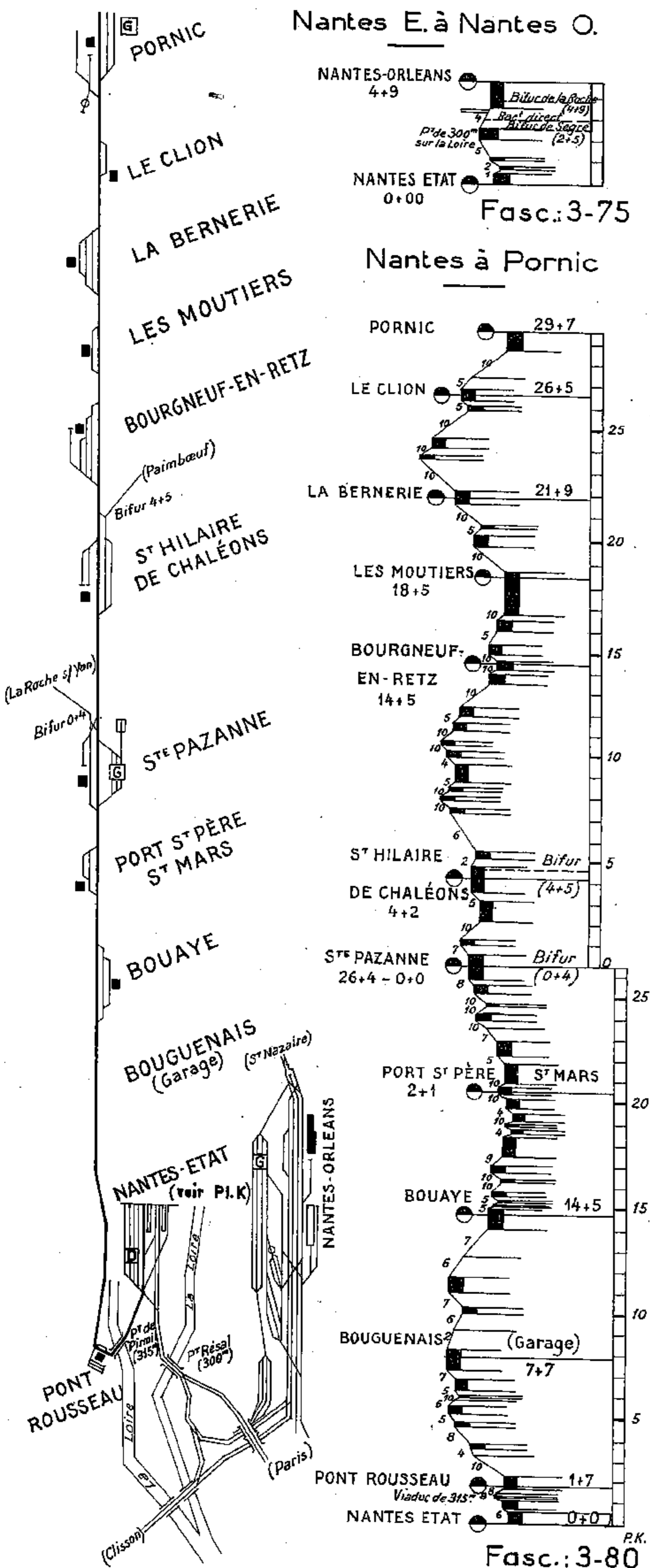
Fasc. 3.57.2

### SECTION de NANTES à VERTOU

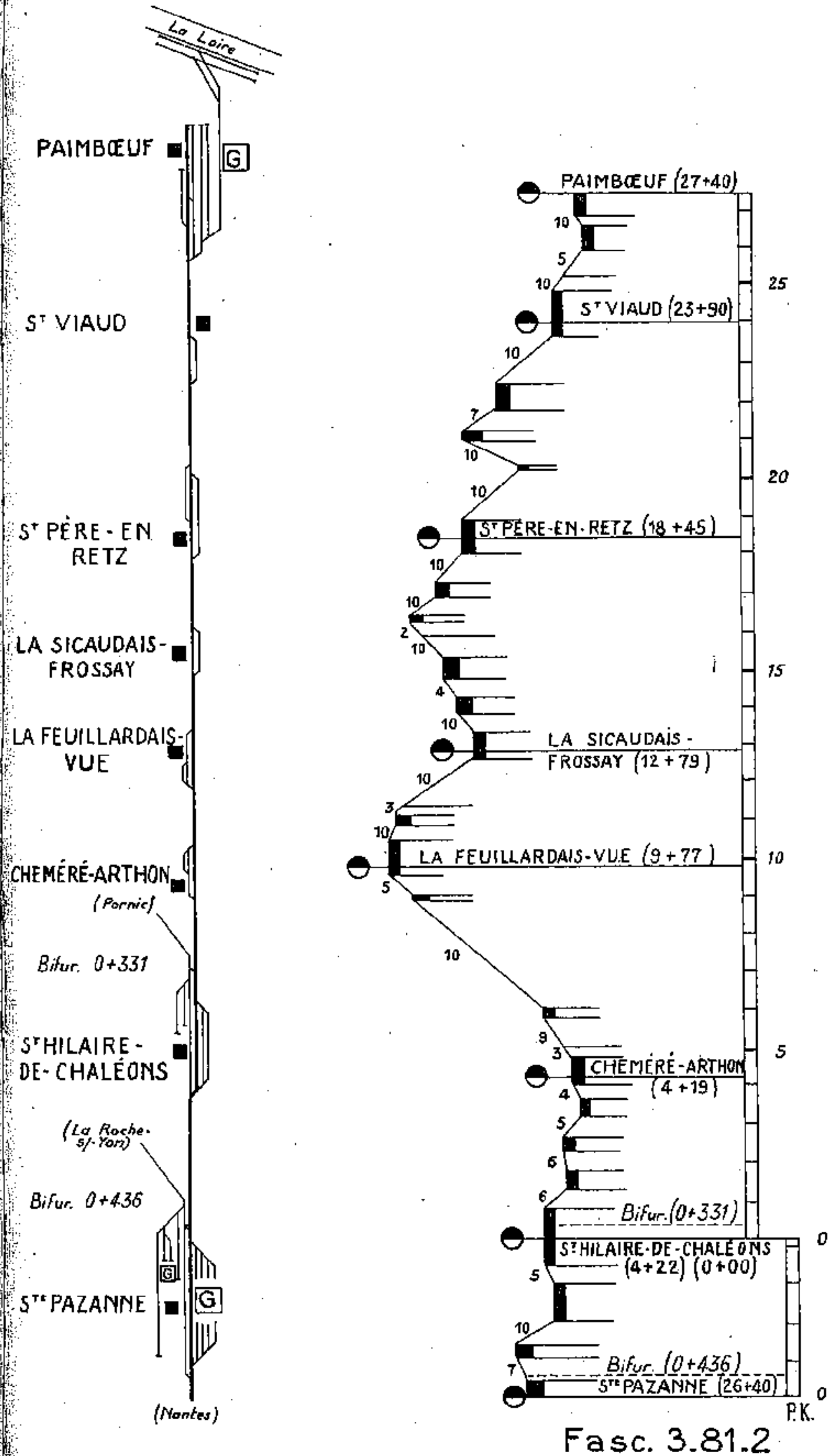
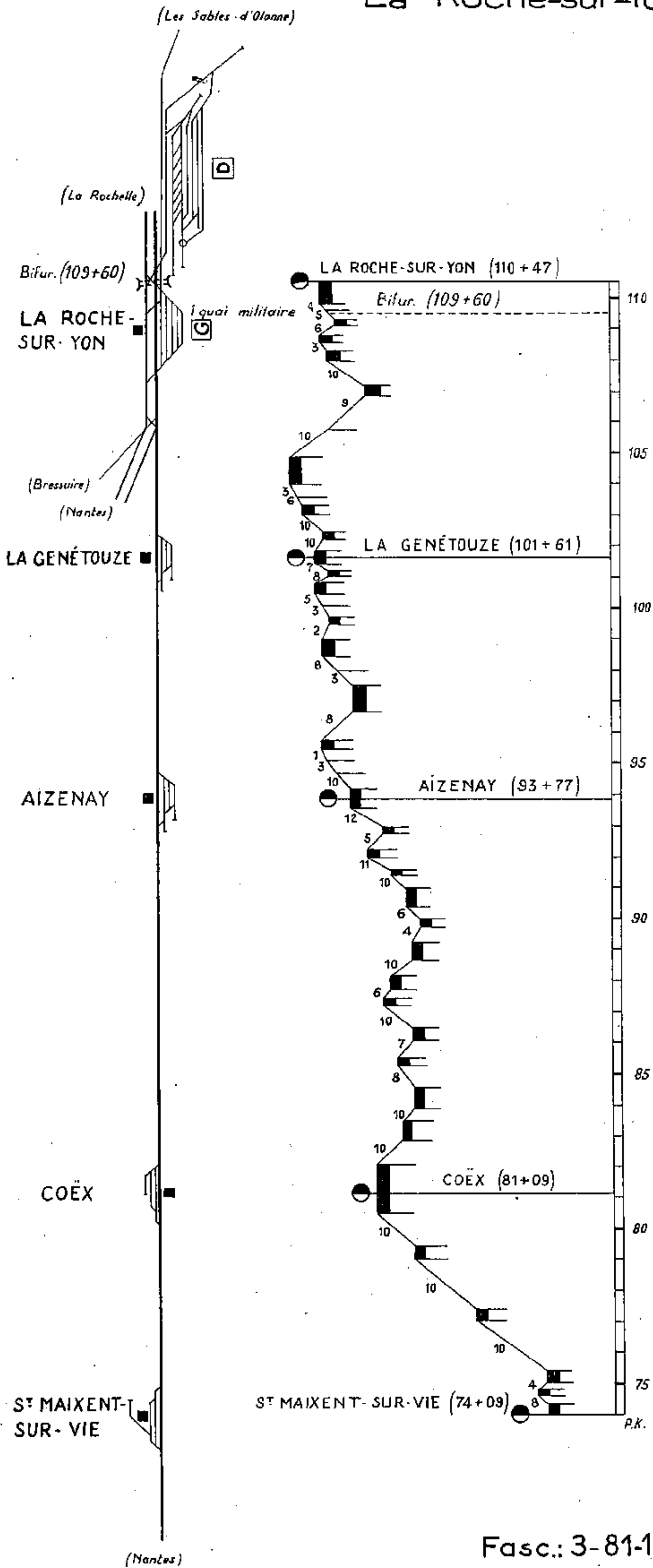


Fasc: 3.75

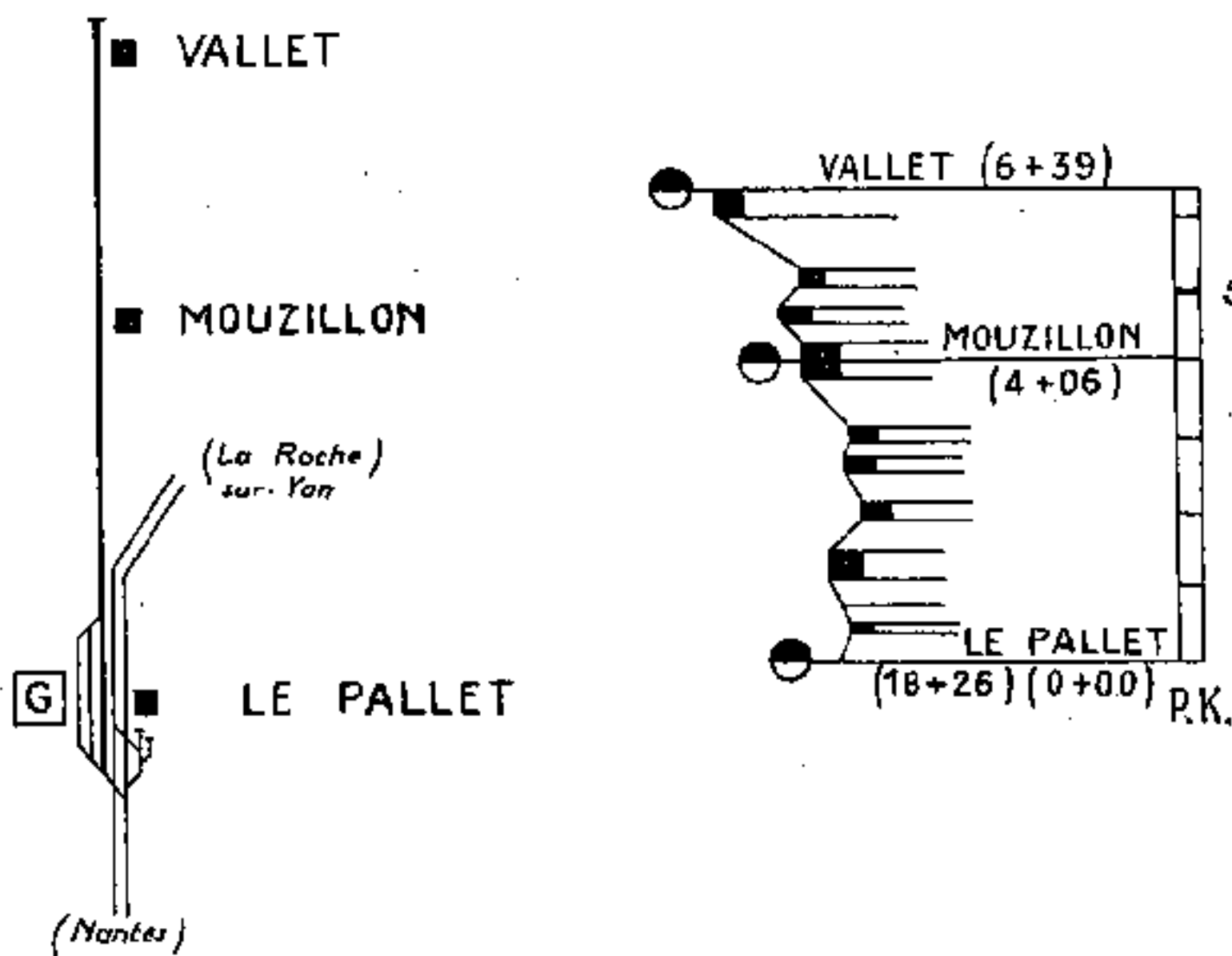




S<sup>TE</sup>Pazanne (section St Maixent-sur-Vie La Roche-sur-Yon)

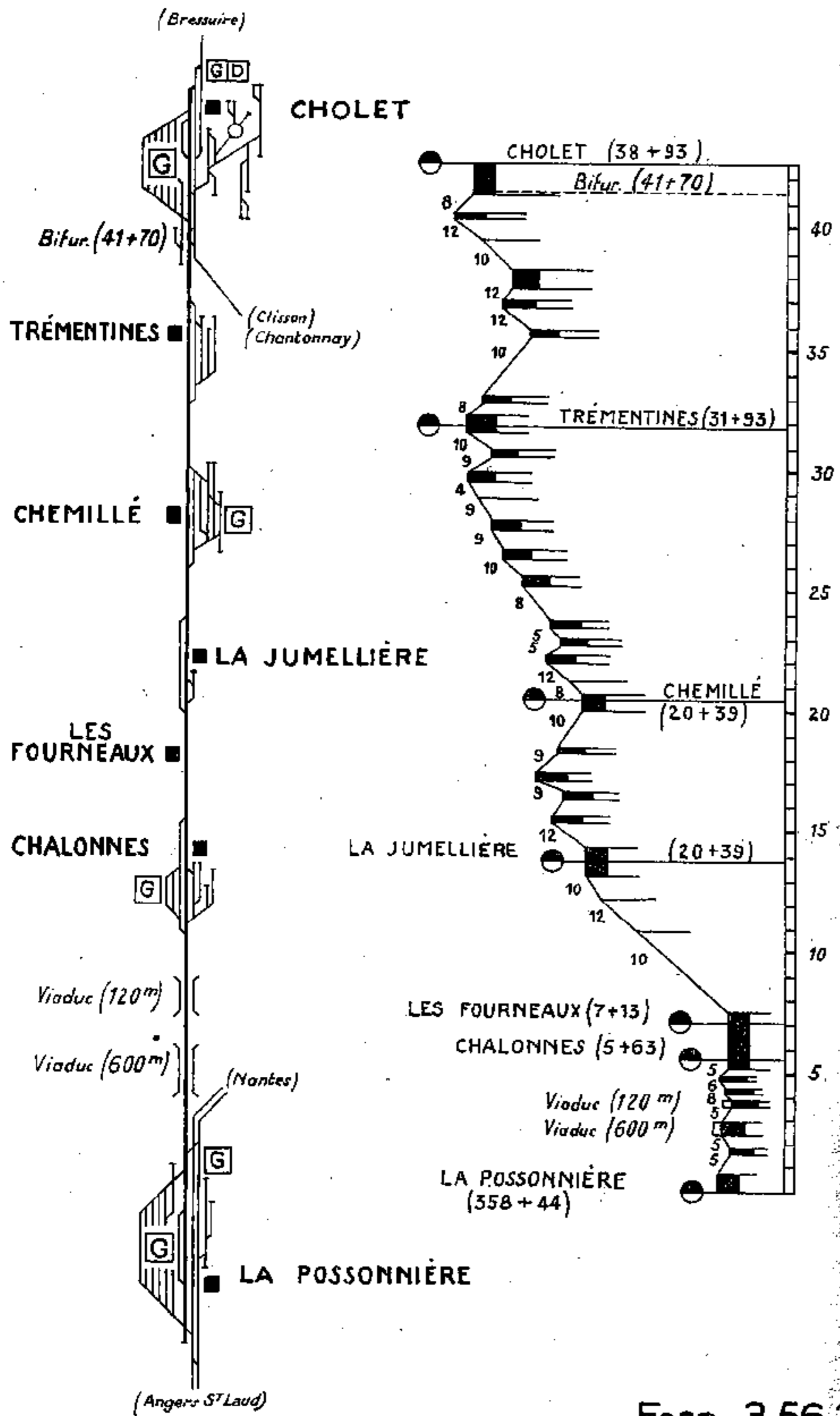
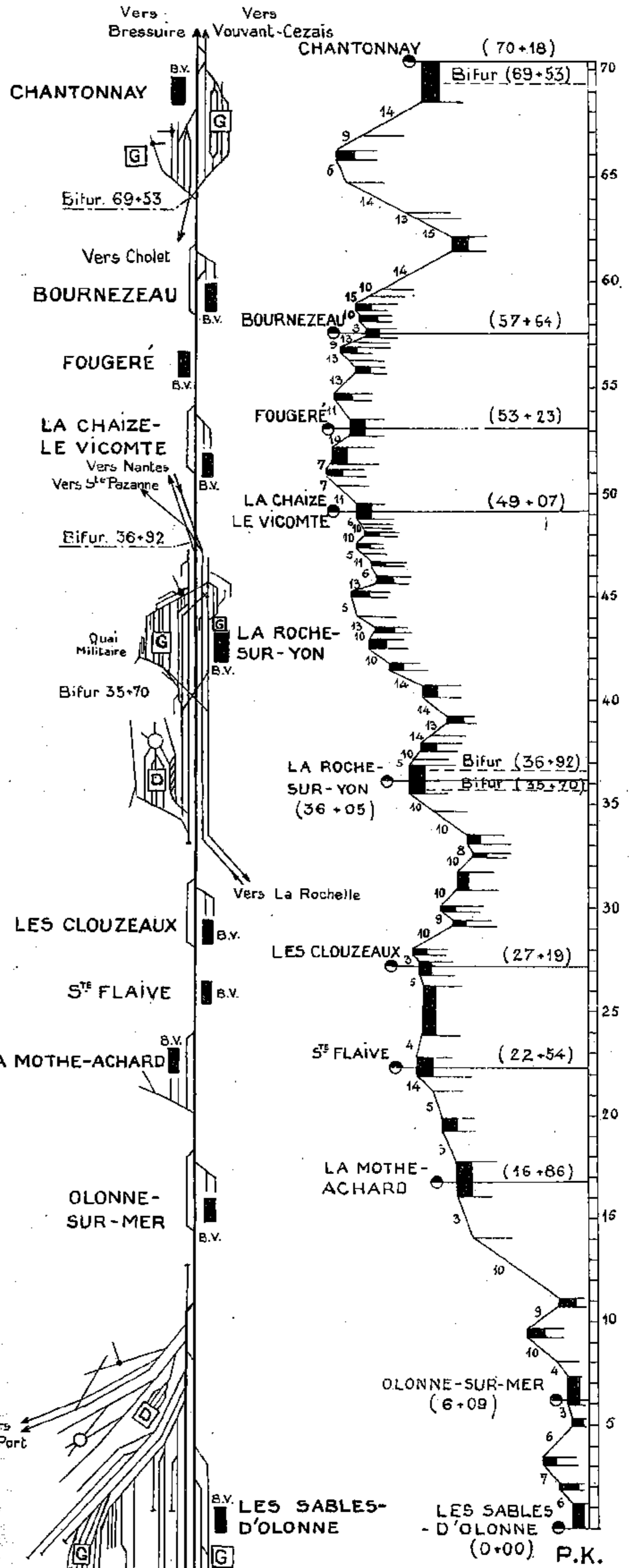
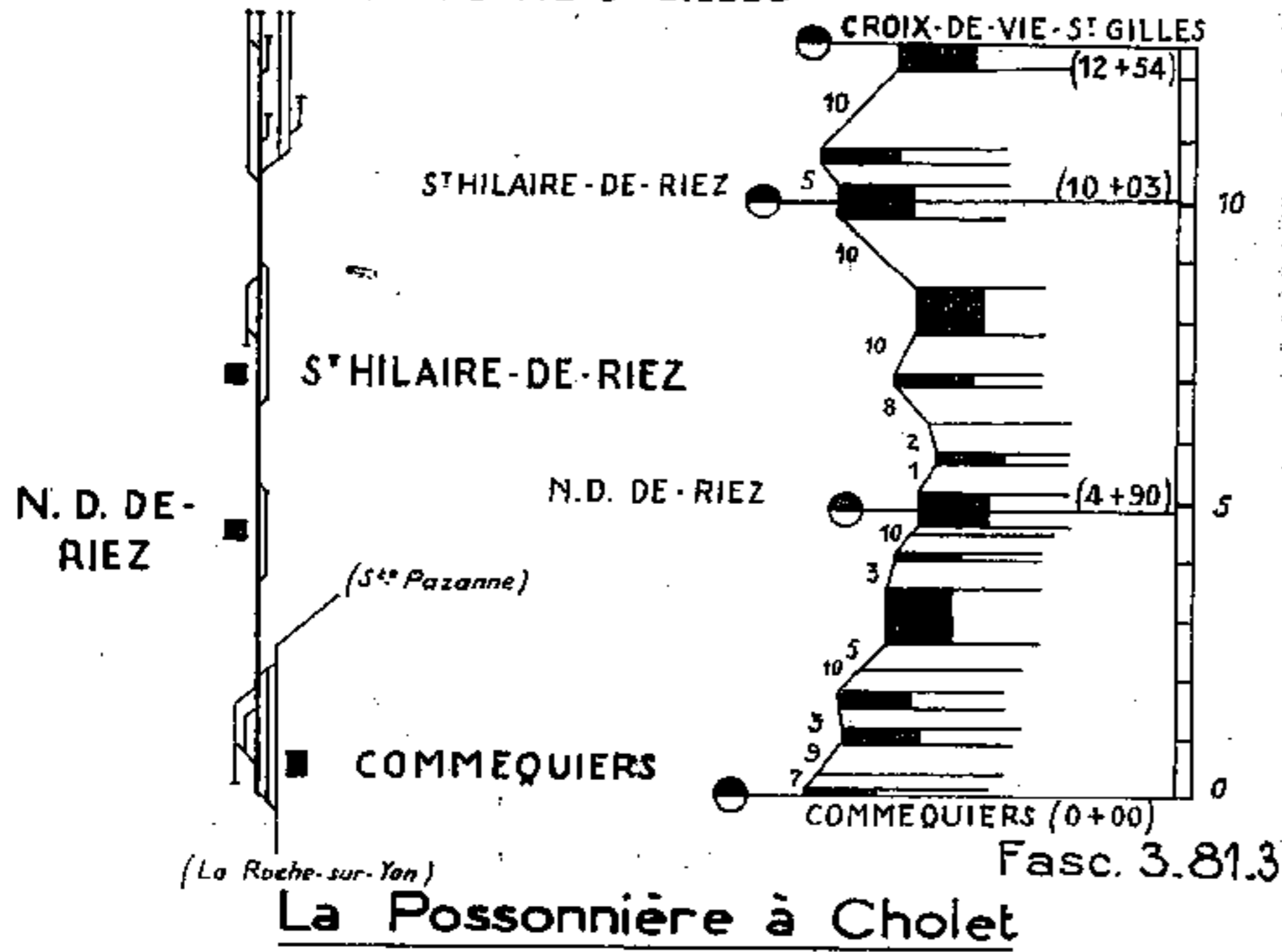


Pallet à Vallet



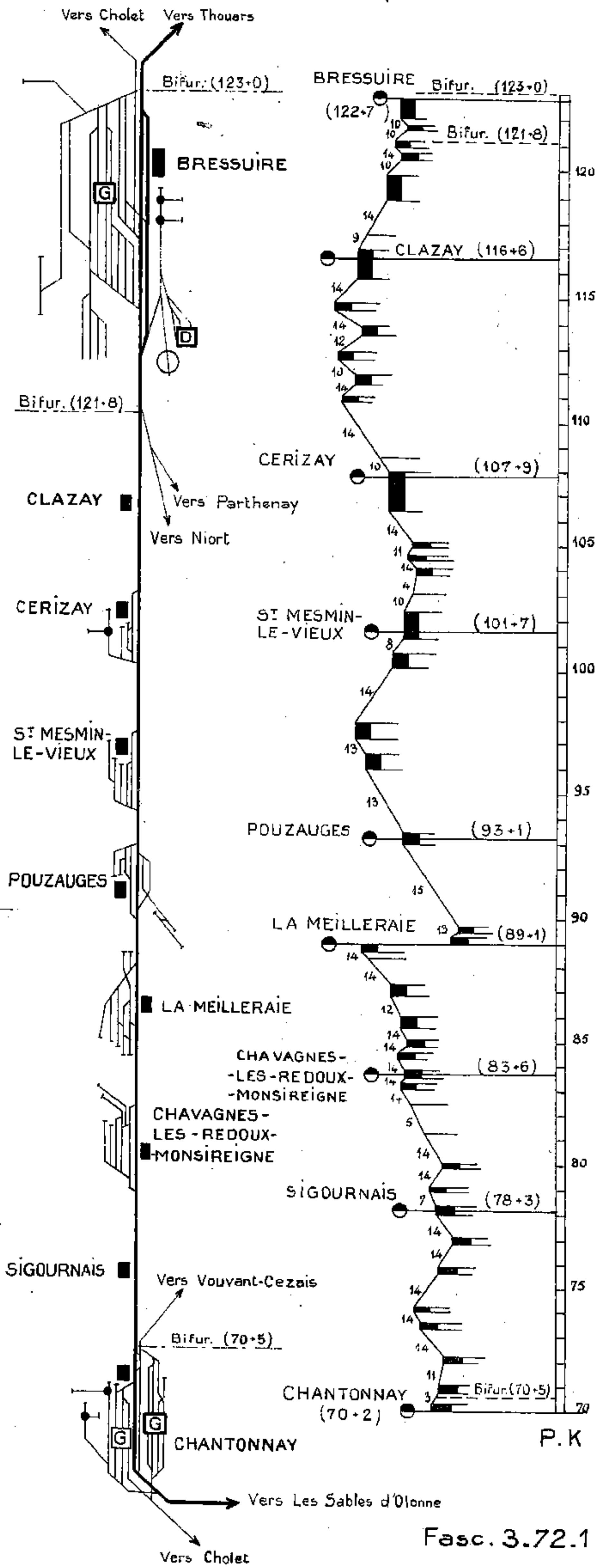


CROIX-DE-VIE S<sup>t</sup> GILLES

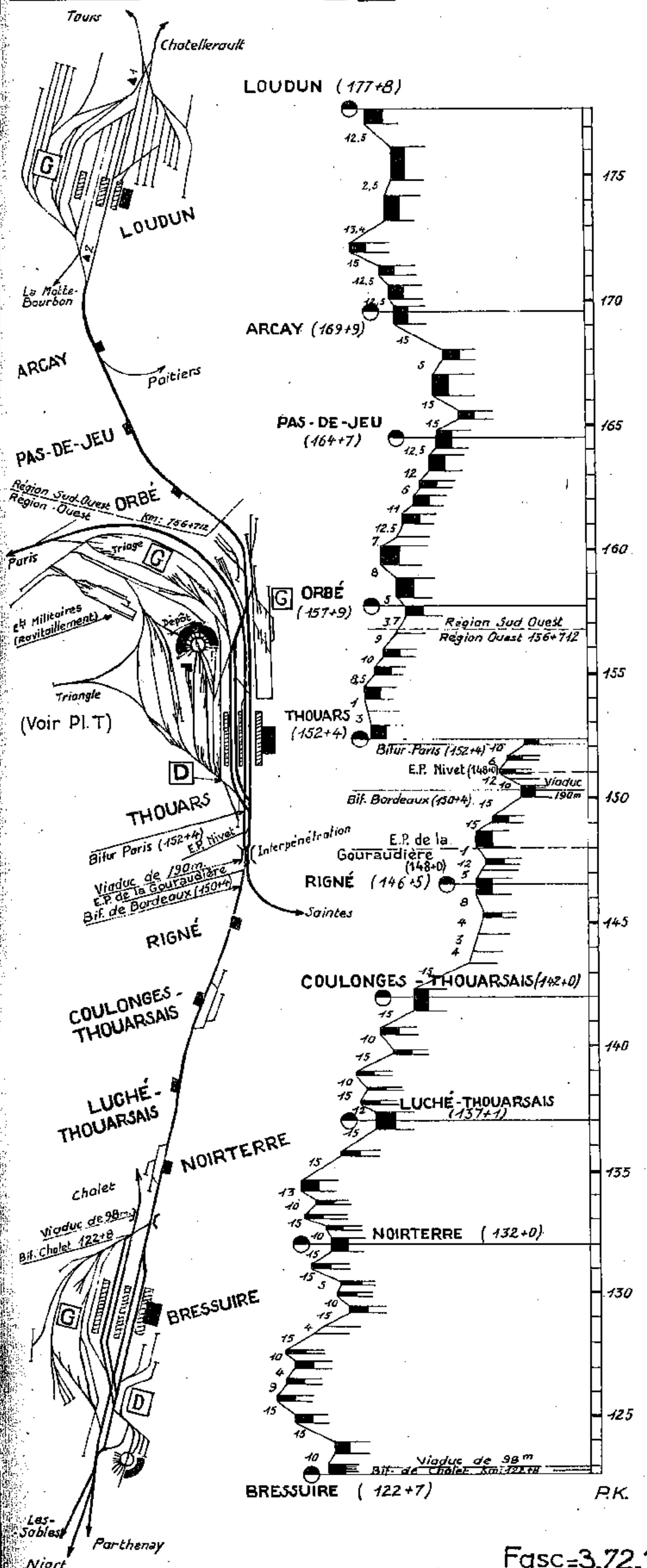


Pl. n°100<sup>2</sup> LES SABLES-D'OLONNE à THOUARS

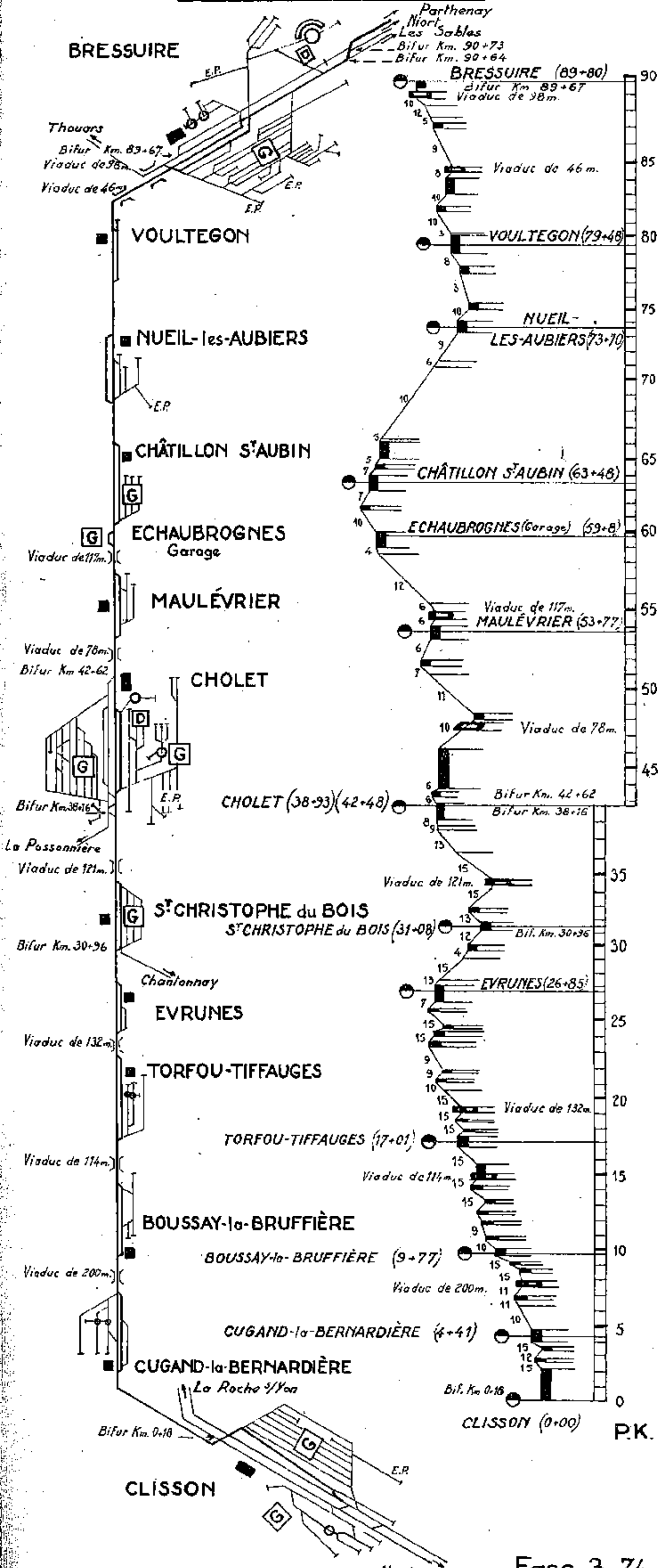
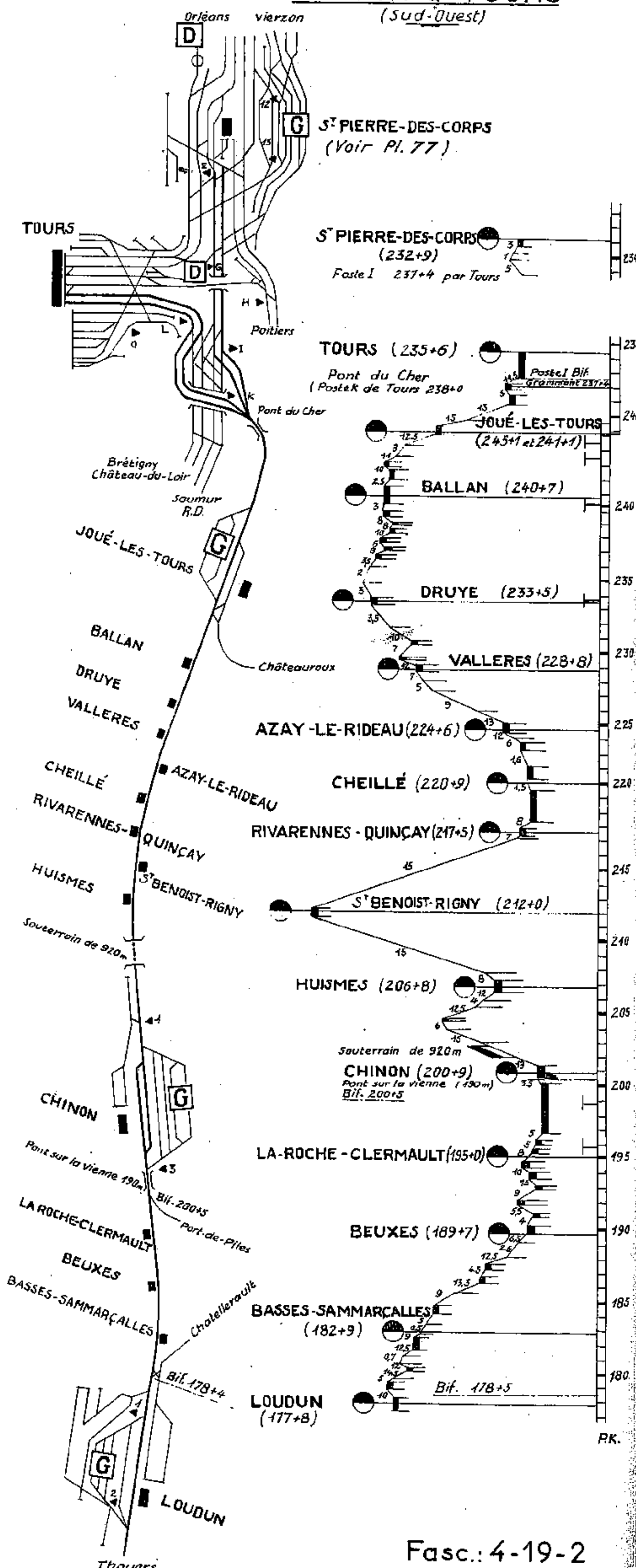
Section de Chantonnay à Bressuire



PL. n°100<sup>3</sup> LES SABLES-D'OLONNE A THOUARS ET LOUDUN (Section de Bressuire à Loudun)

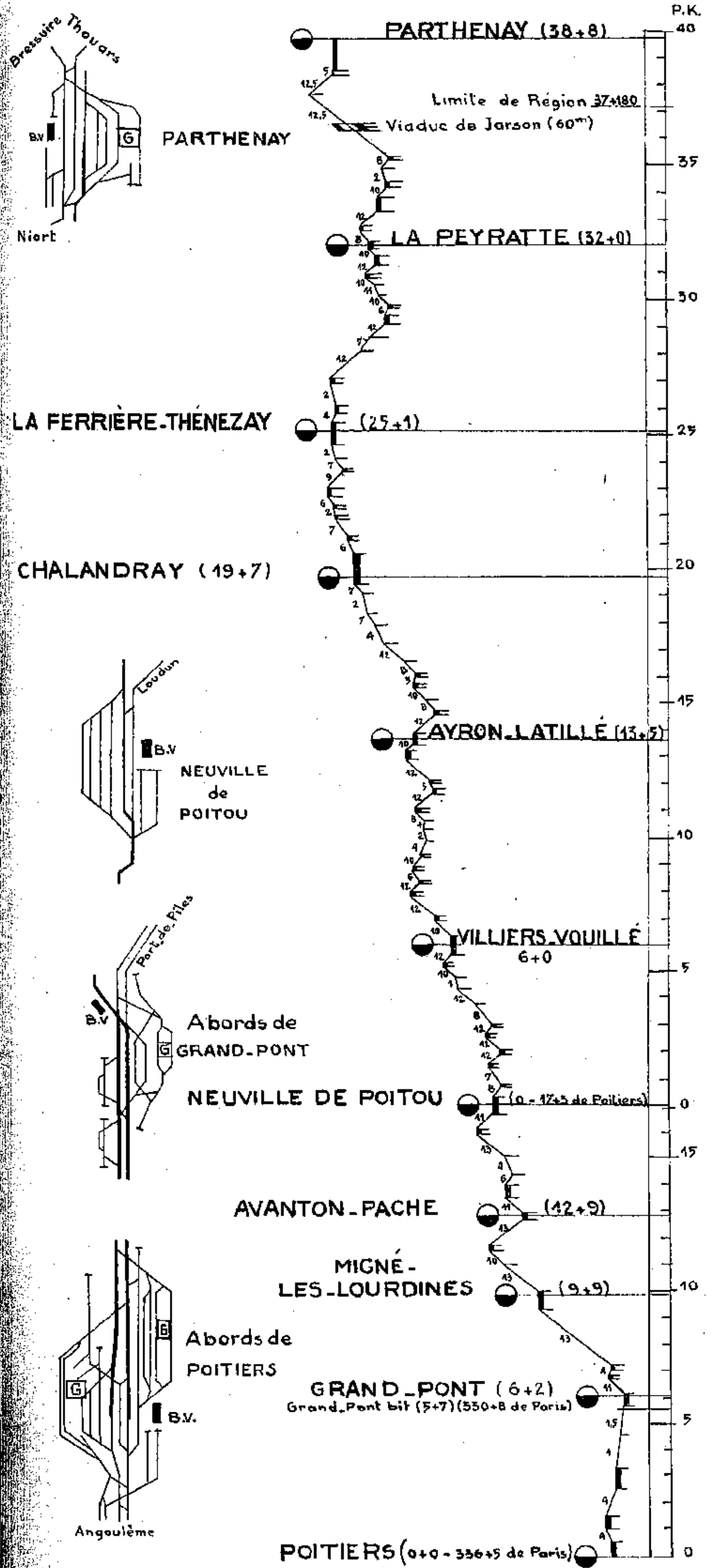
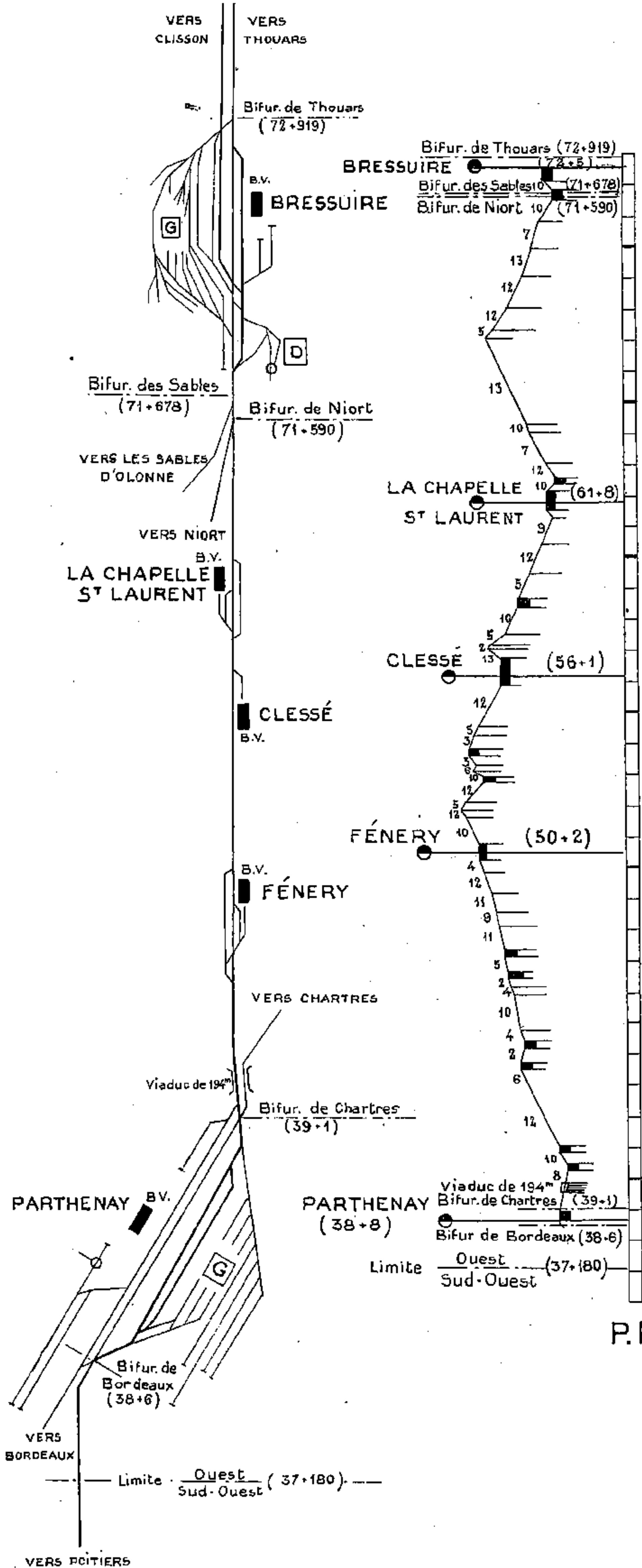







Pl. n°101<sup>2</sup> CLISSON à POITIERS  
Section de Bressuire à Parthenay

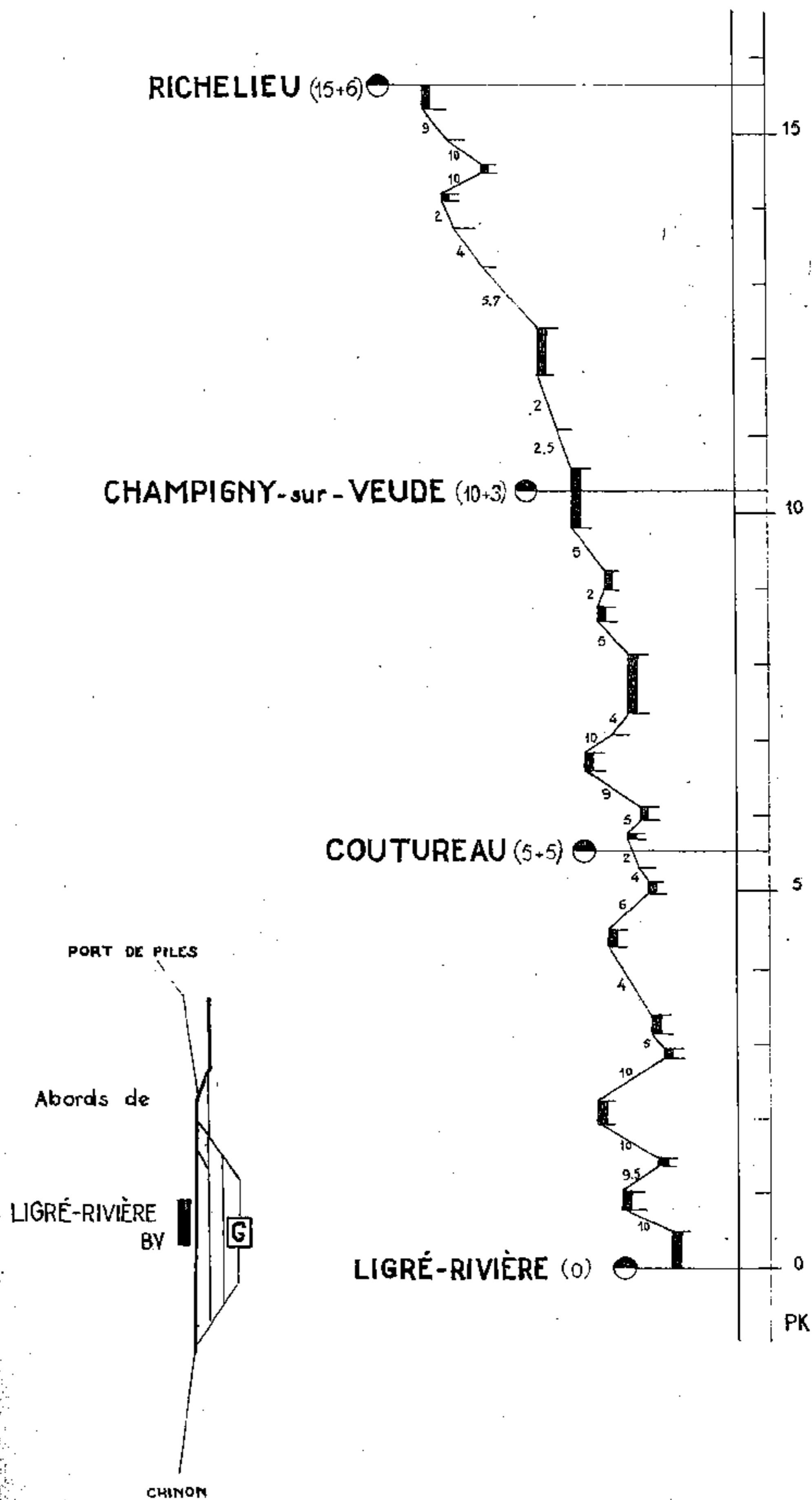
Pl. n°101<sup>3</sup> Section CLISSON à POITIERS







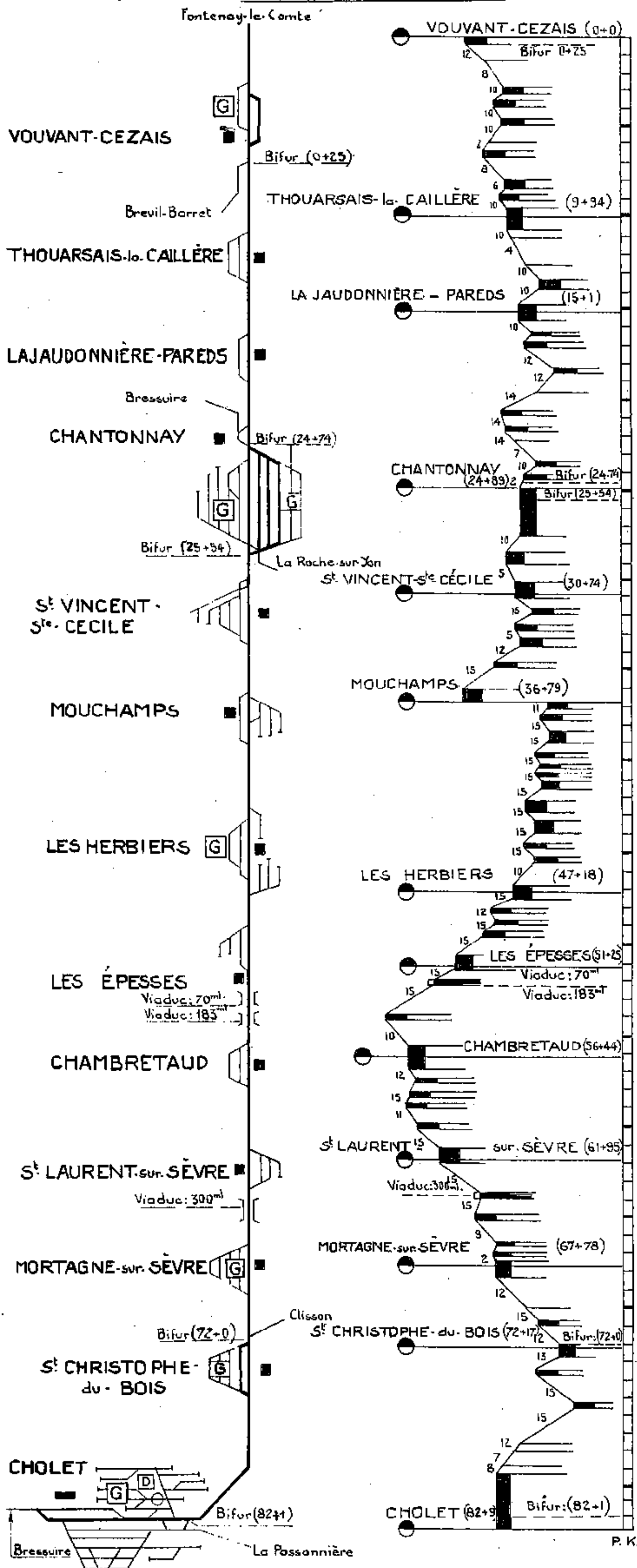
Ligne exploitée par les Chemins de Fer Economiques



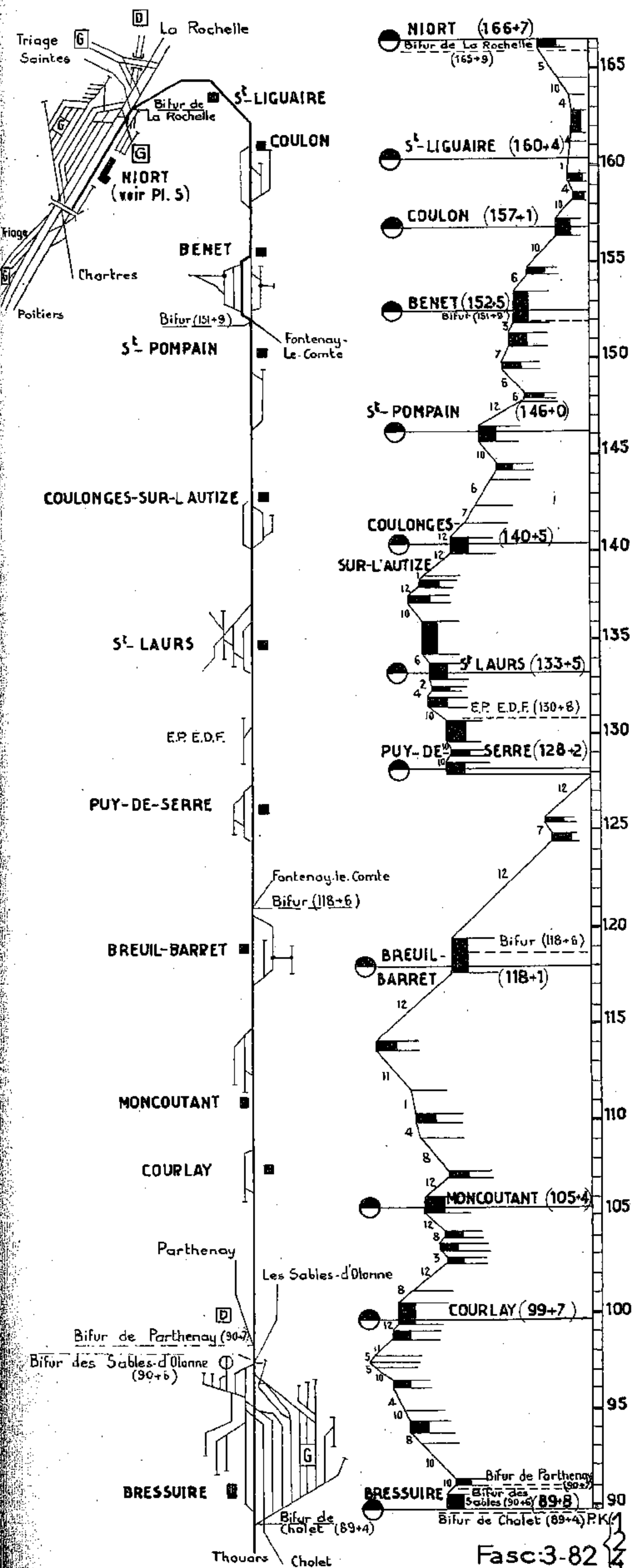




Pl. n°106 VOUVANT-CÉZAIS A CHANTONNAY ET CHOLET



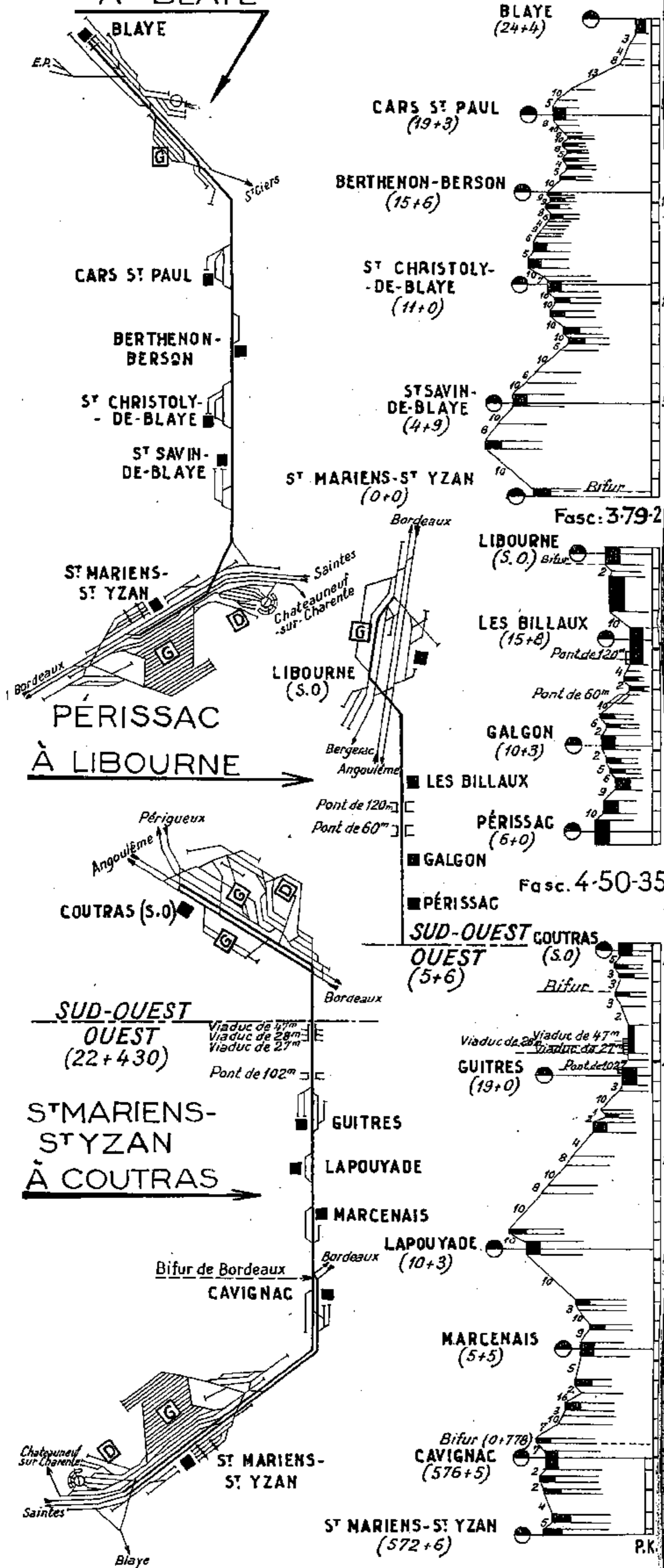
Pl. n°107 LIGNE de BRESSUIRE à NIORT



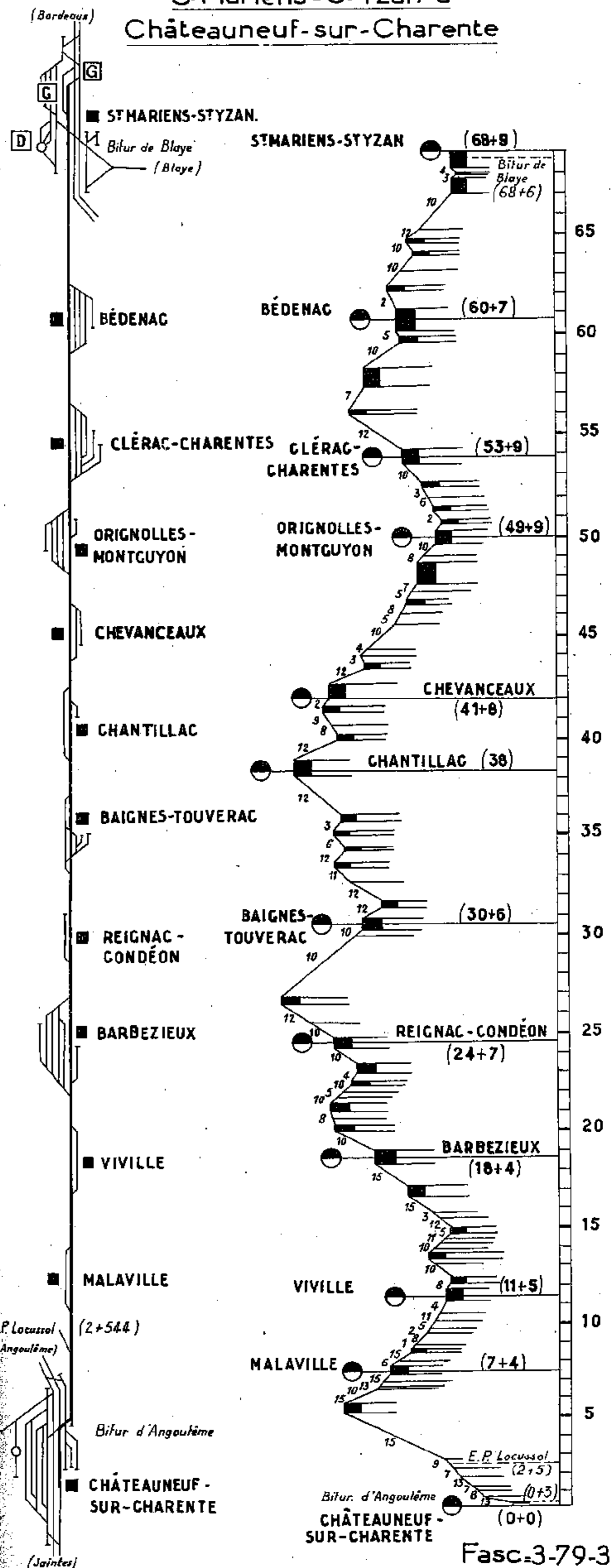




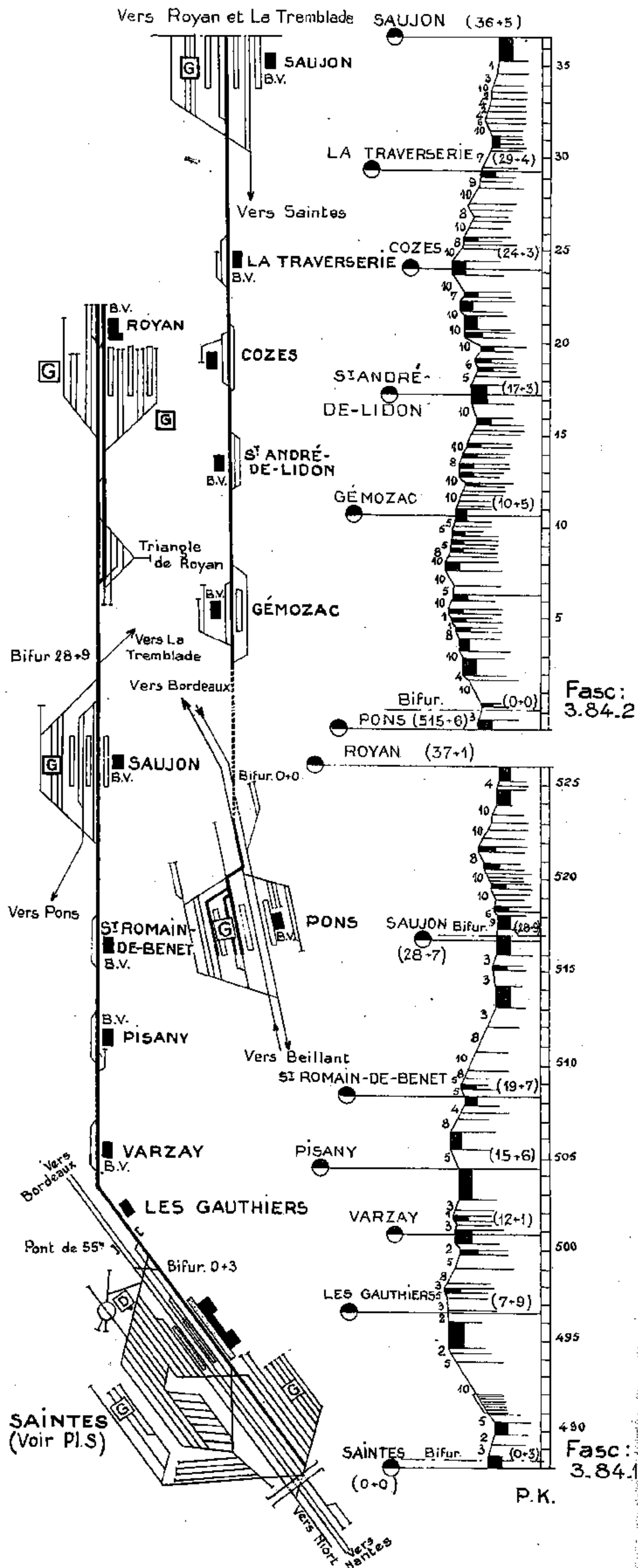
# ST MARIENS-ST YZAN À BLAYE



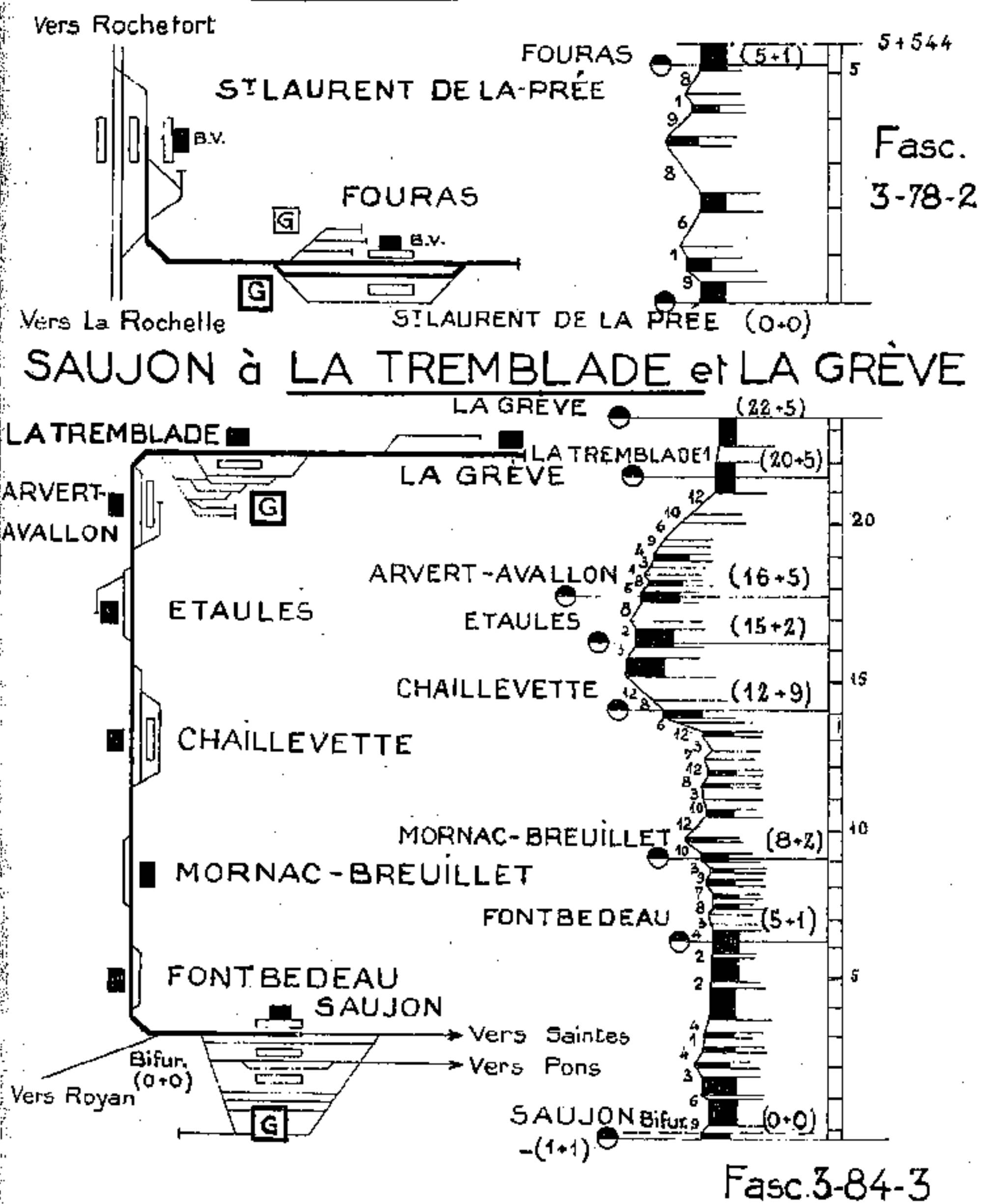
# ST Mariens - ST Yzan à Châteauneuf-sur-Charente



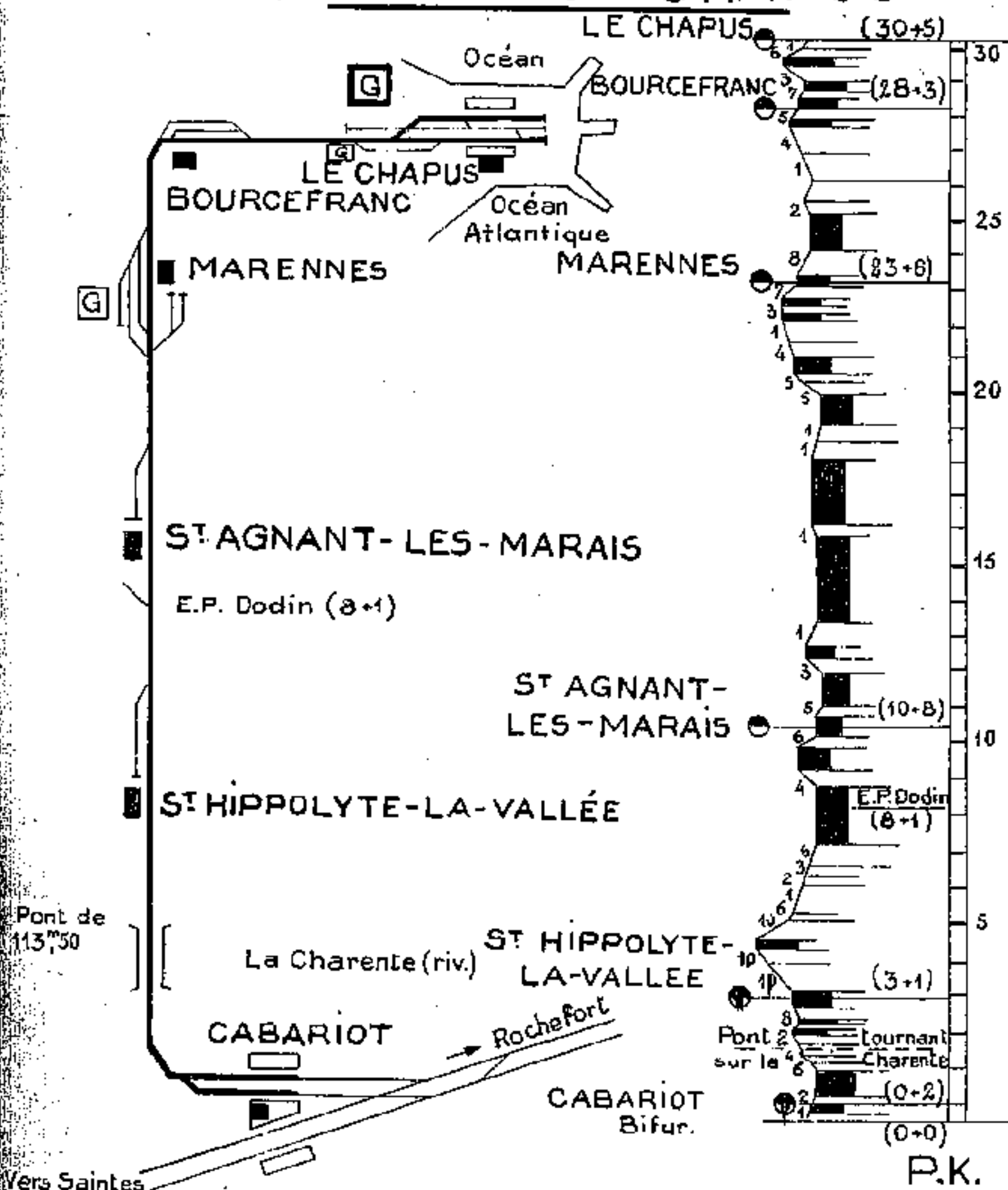
Pl. n°112. LIGNES DE SAINTES à ROYAN  
et DE PONS à SAUJON



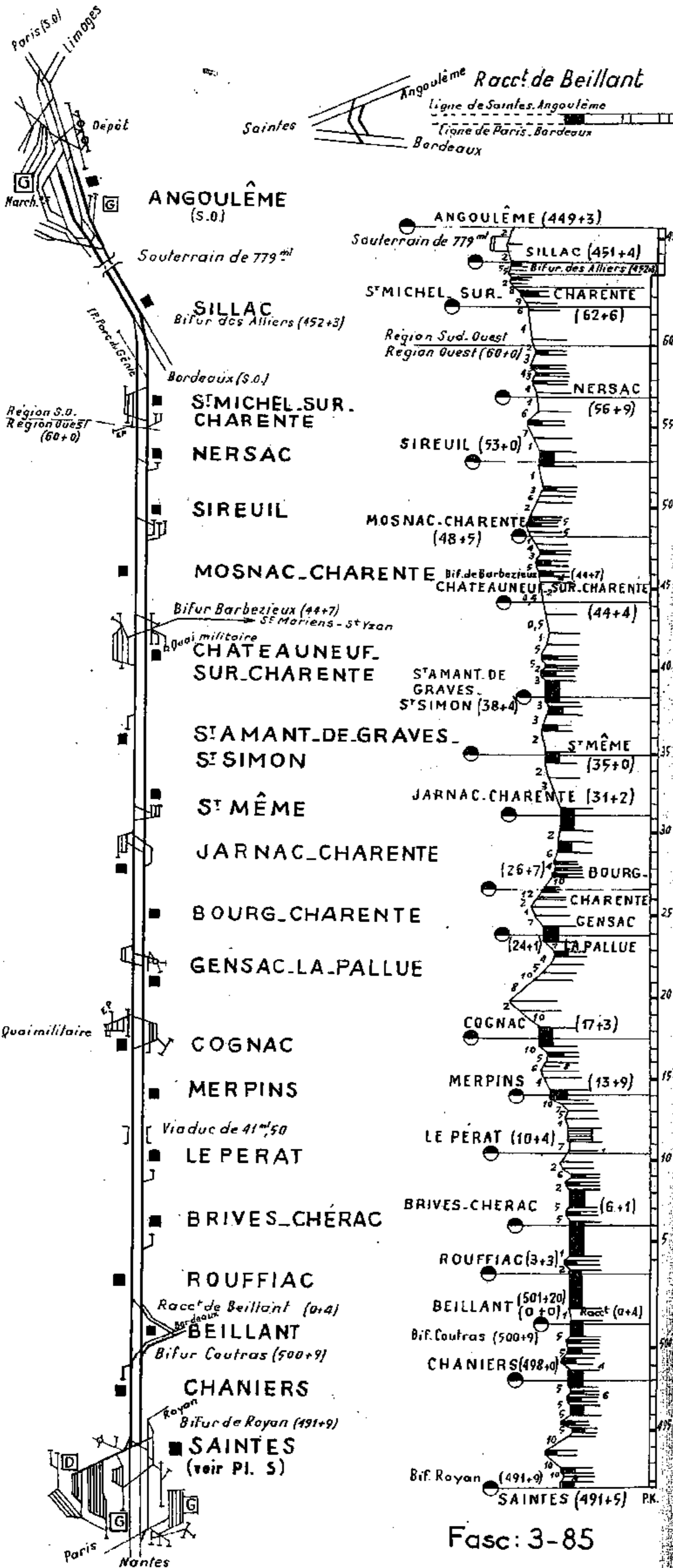
Pl. n°113  
ST LAURENT-DE-LA-PRÉE à FOURAS



CABARIOT au CHAPUS

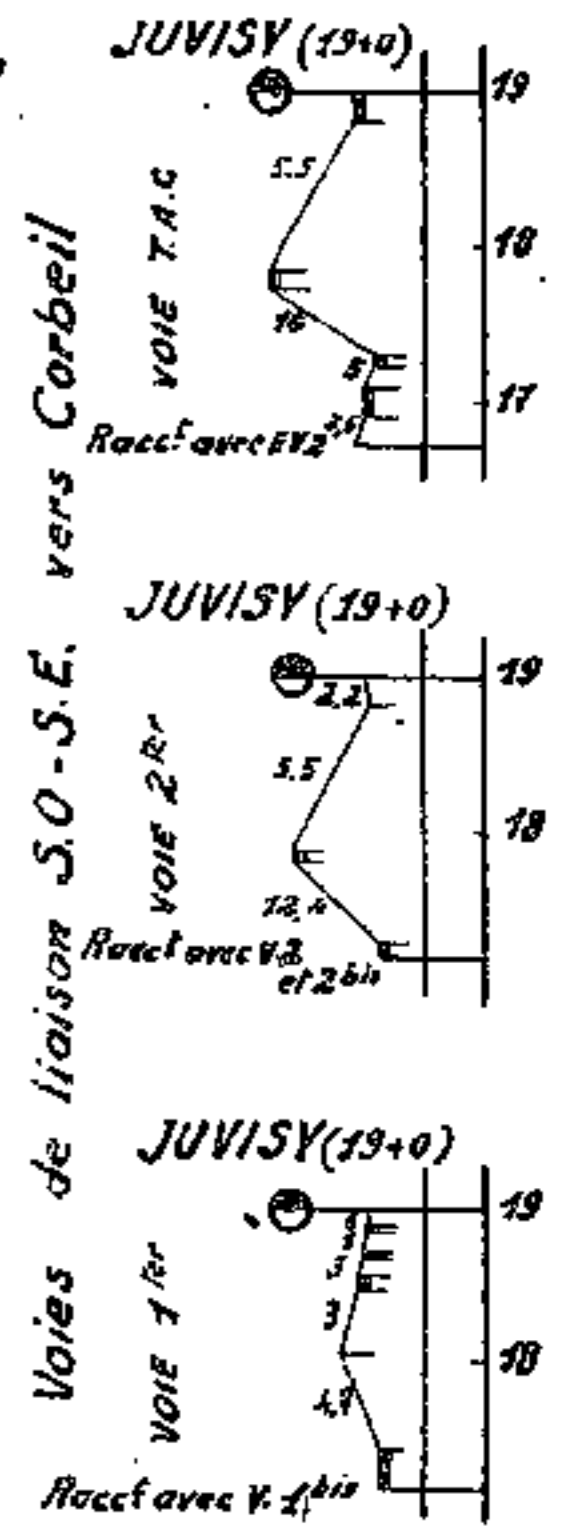
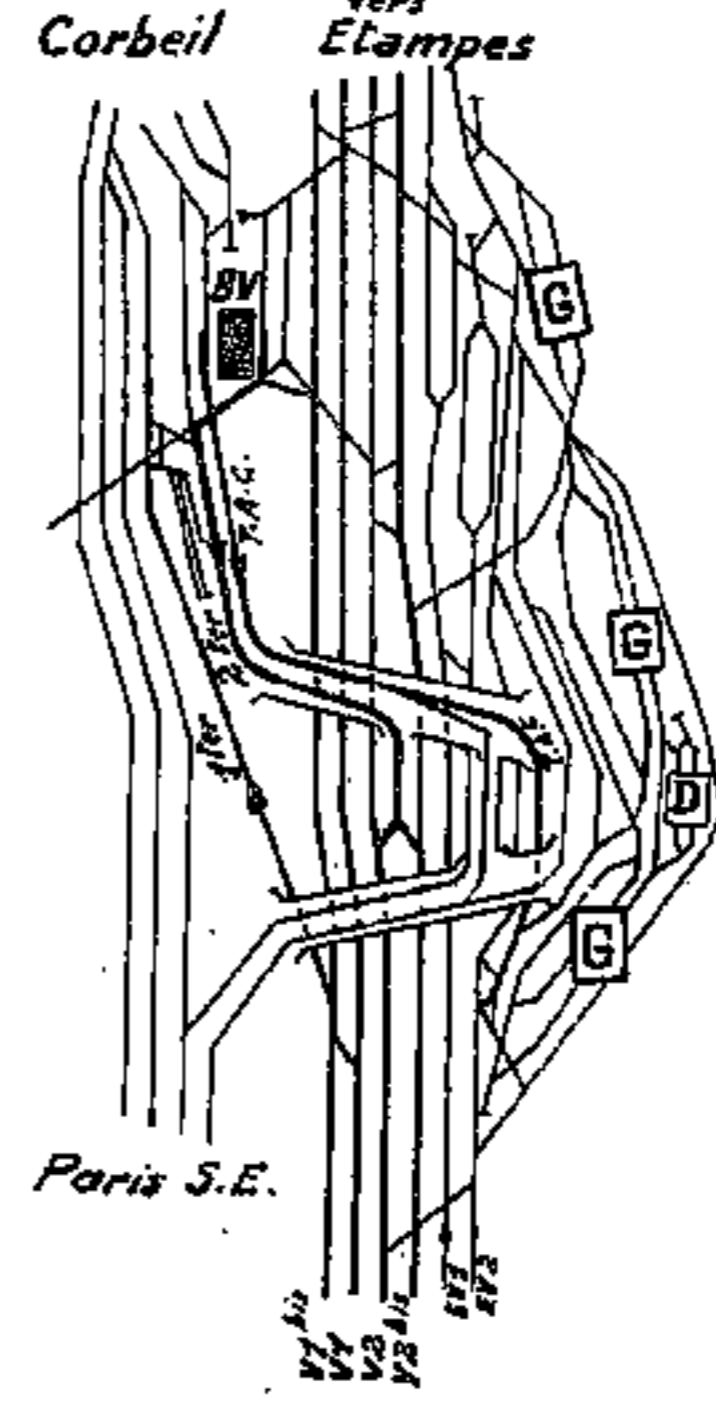




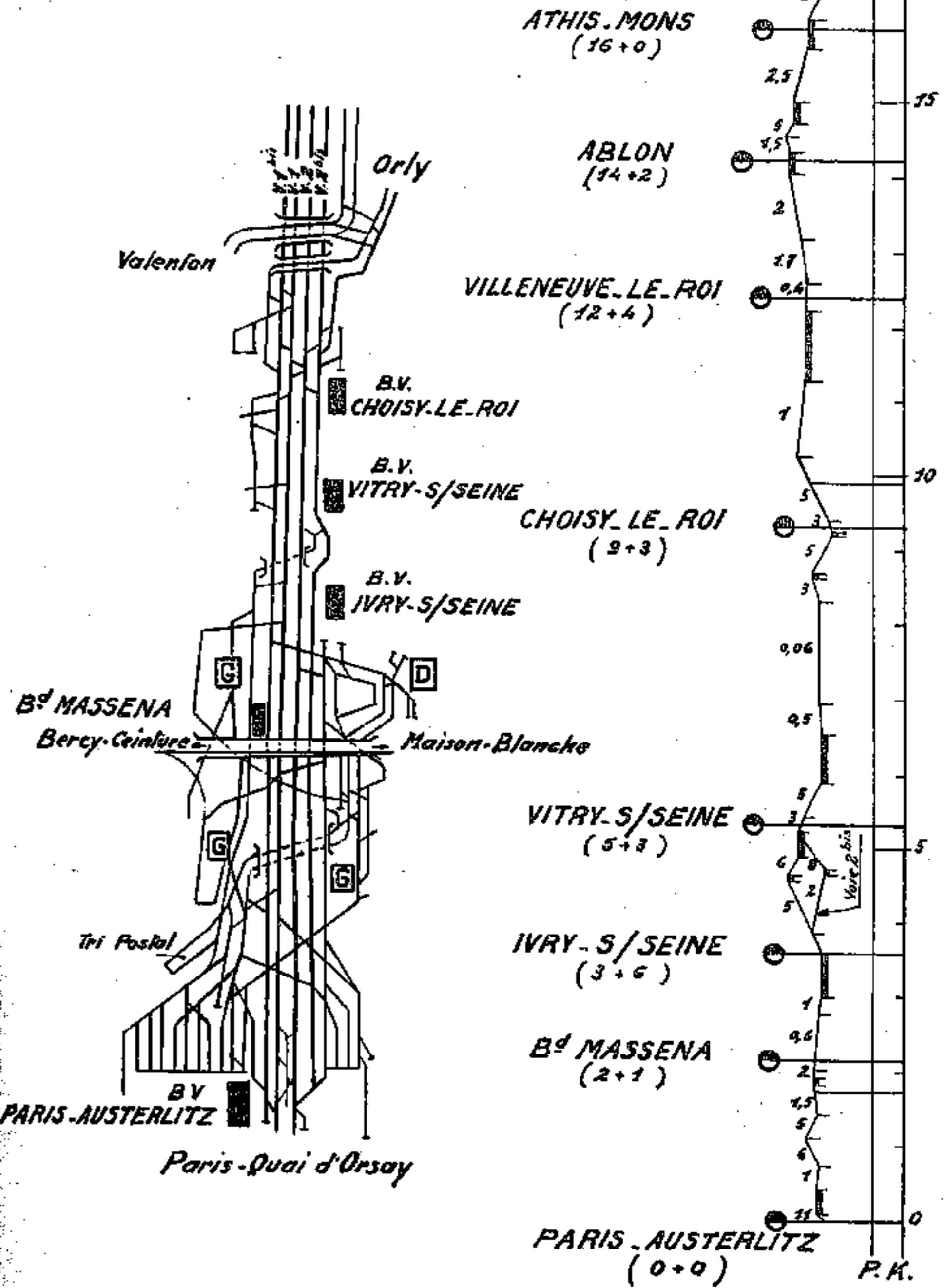


Section Paris Juvisy

Abords de Juvisy

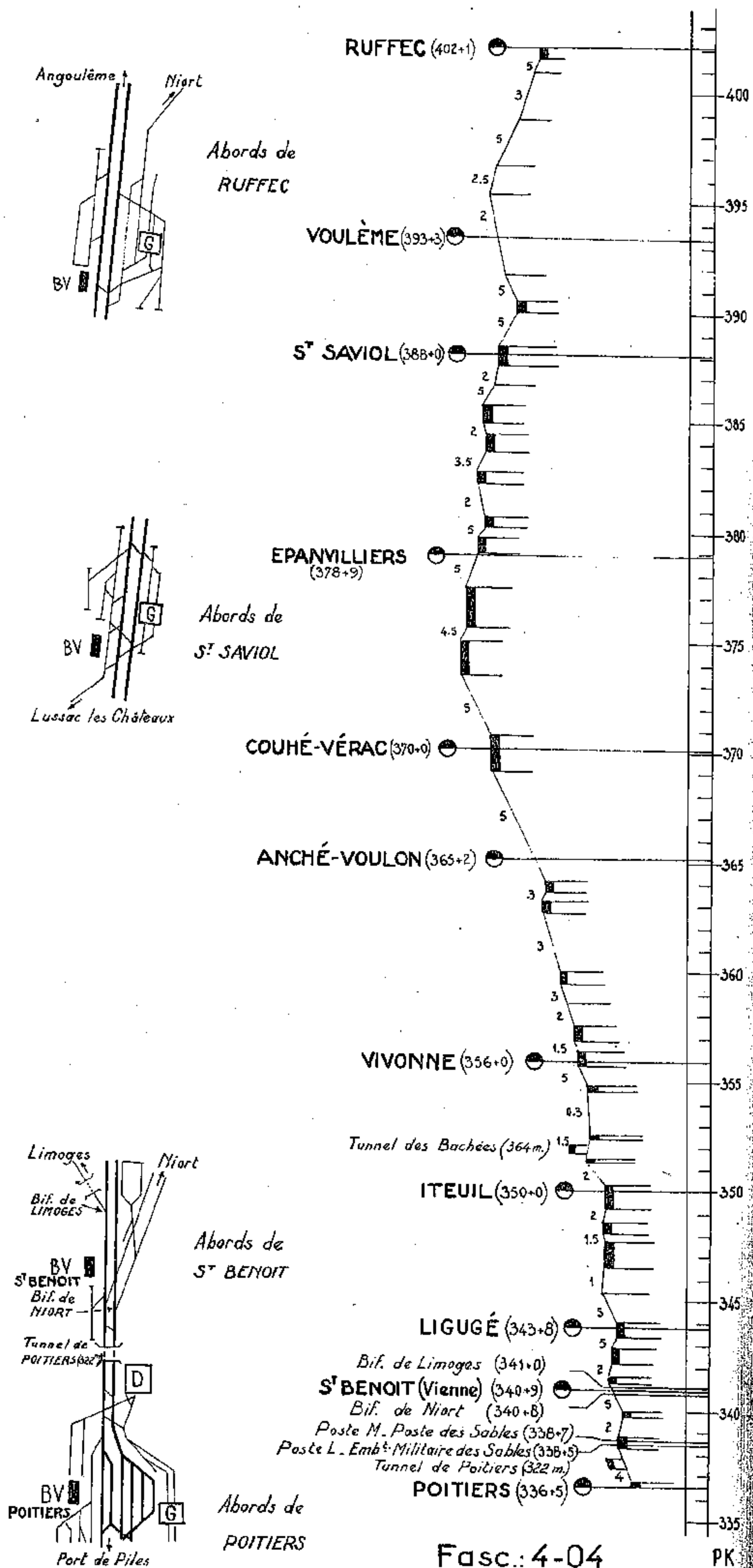


Abords de Paris-Austerlitz

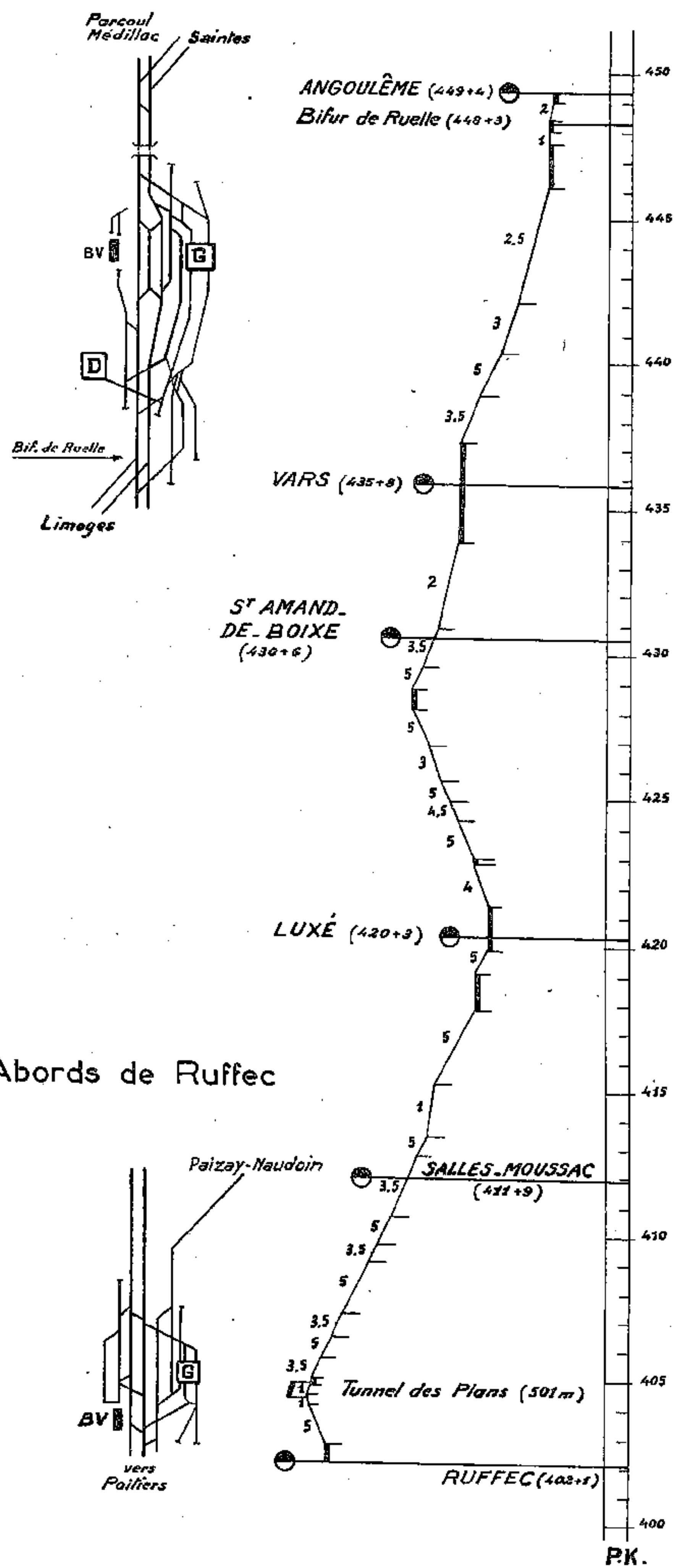




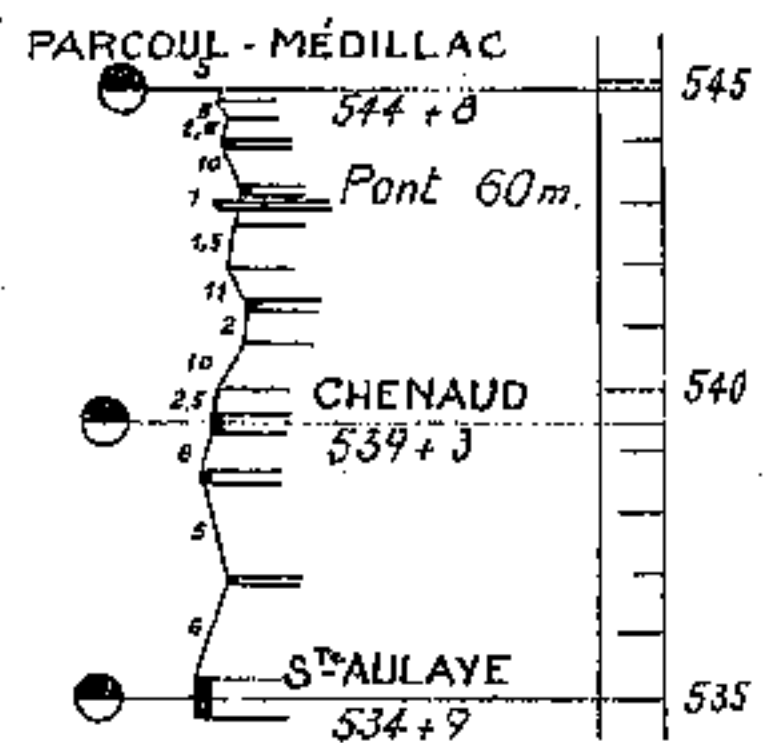




**Abords d'Angoulême**

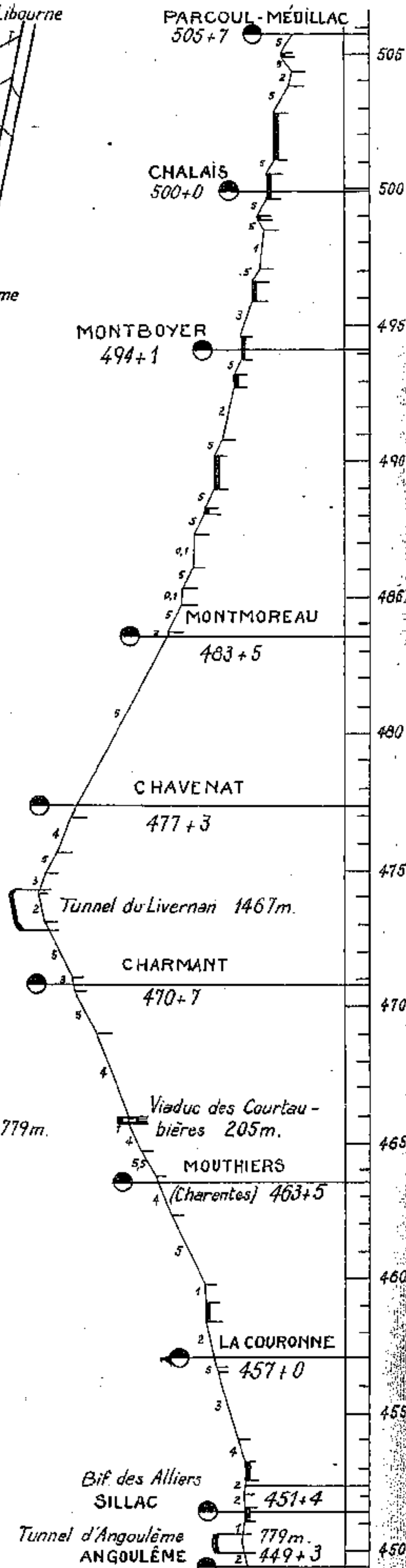
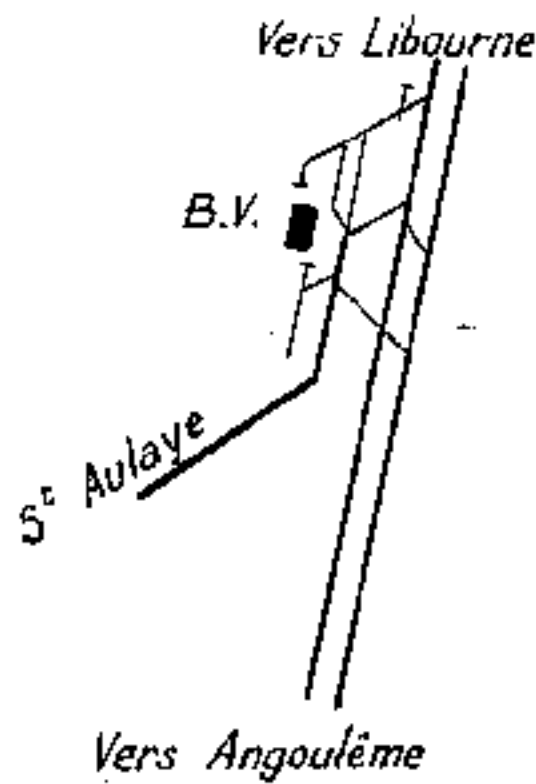


### Ligne de S<sup>t</sup>Aulaye à Parcouil-Médillac

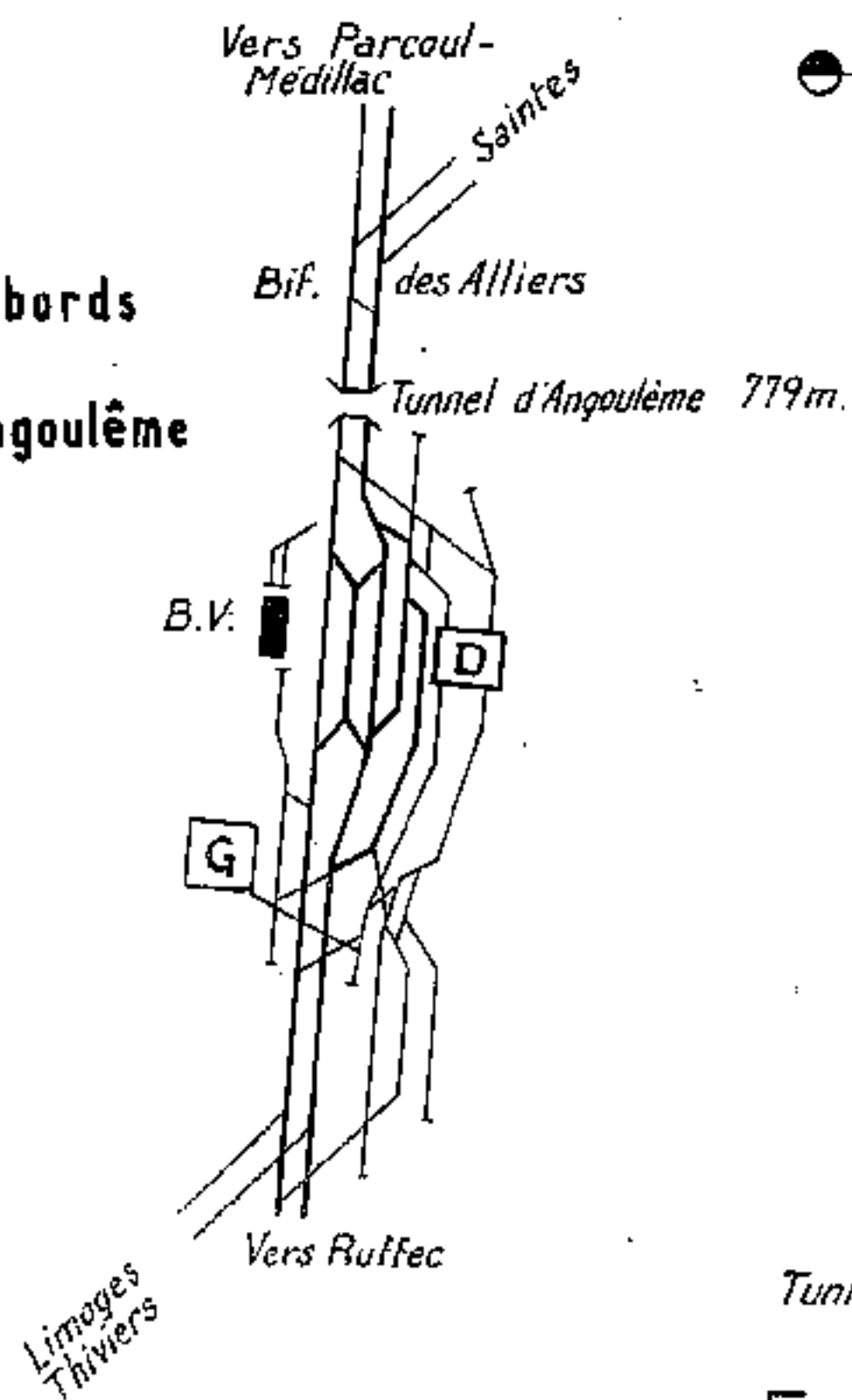


### Ligne d'Angoulême à Bordeaux Section d'Angoulême à Parcouil-Médillac

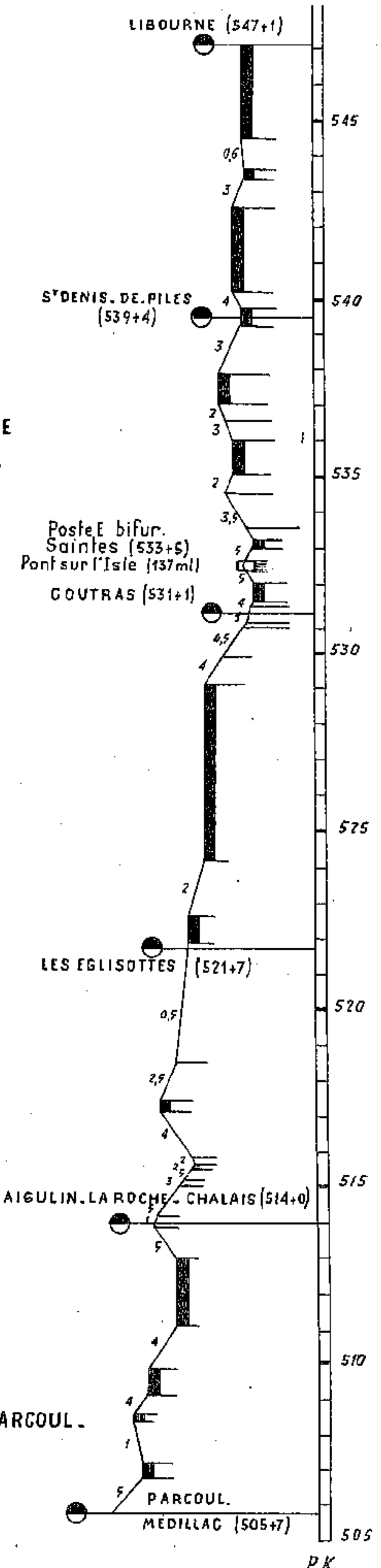
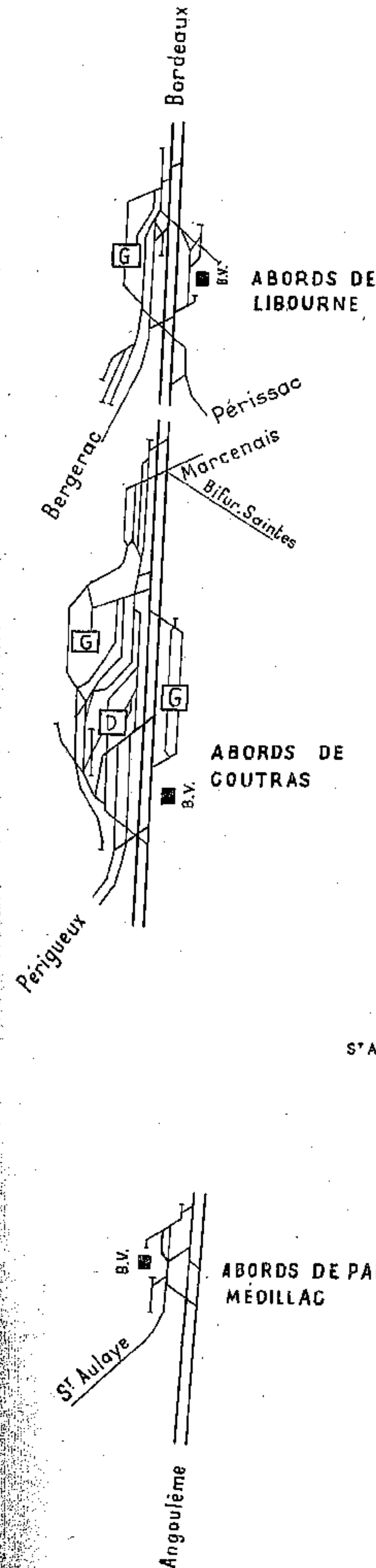
Abords de Parcouil-Médillac



Abords d'Angoulême



## Section de Parcouil-Médillac à Libourne



ABORDS DE PARCOUIL-MÉDILLAC



# Pl.n 116<sup>7</sup> Angoulême à Bordeaux

## Section de Libourne à Bordeaux

