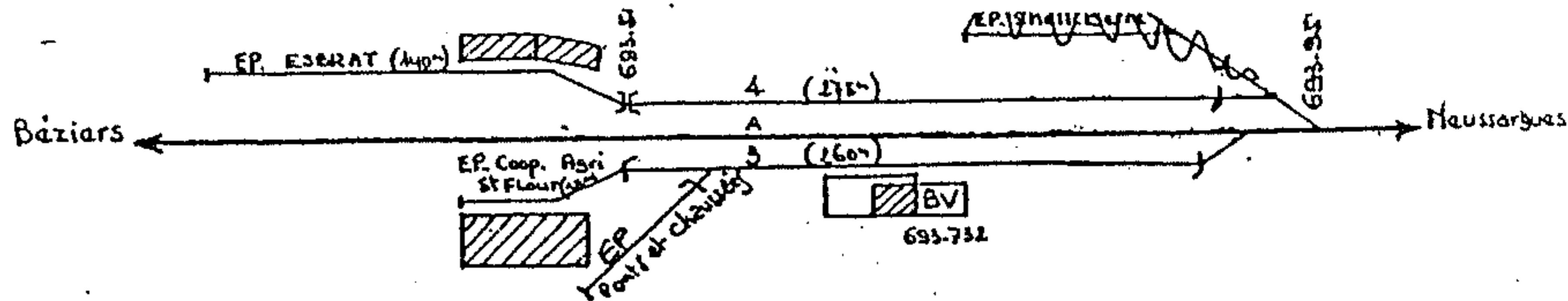

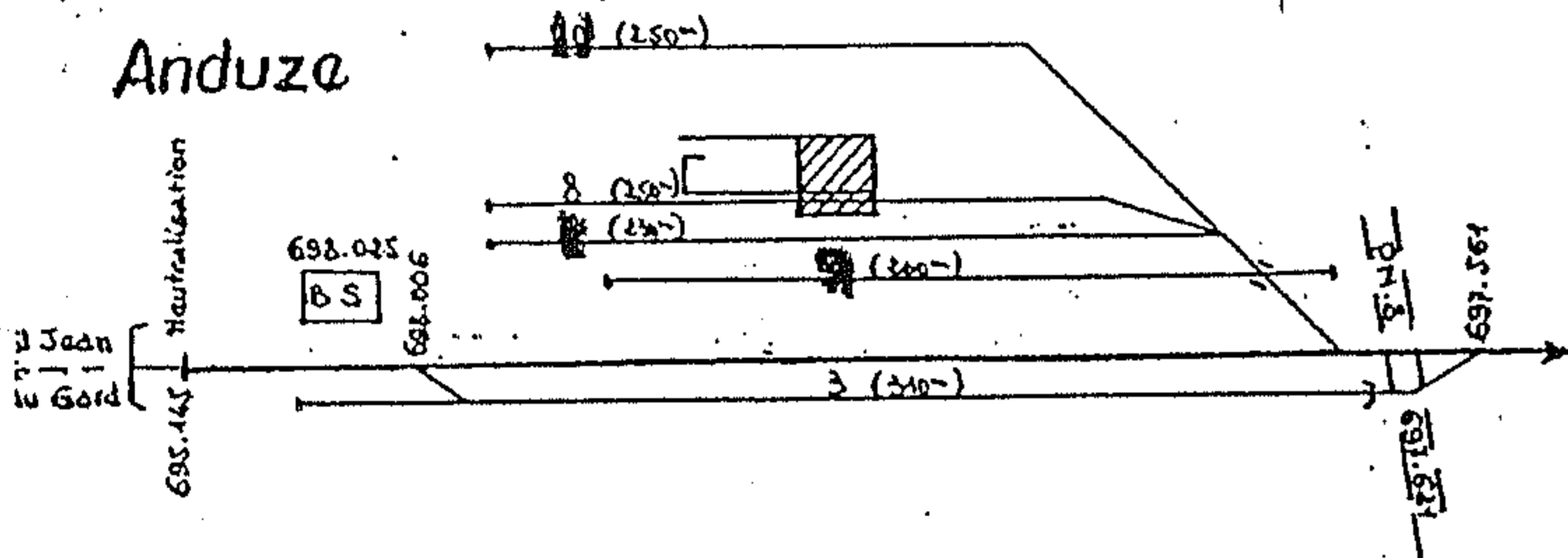


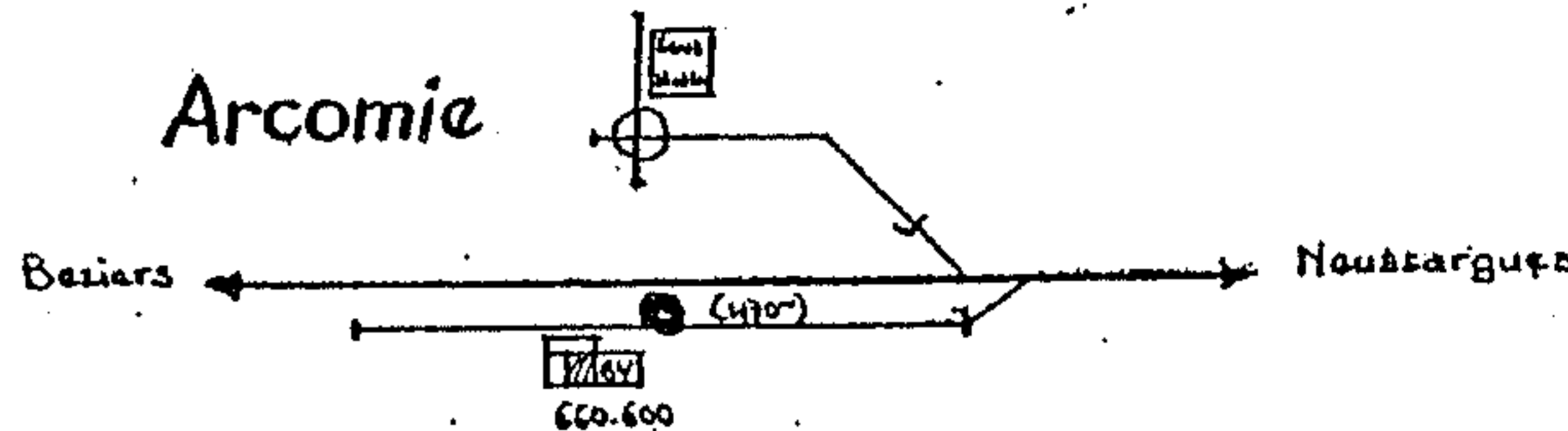
**HAUT DES PAYS**



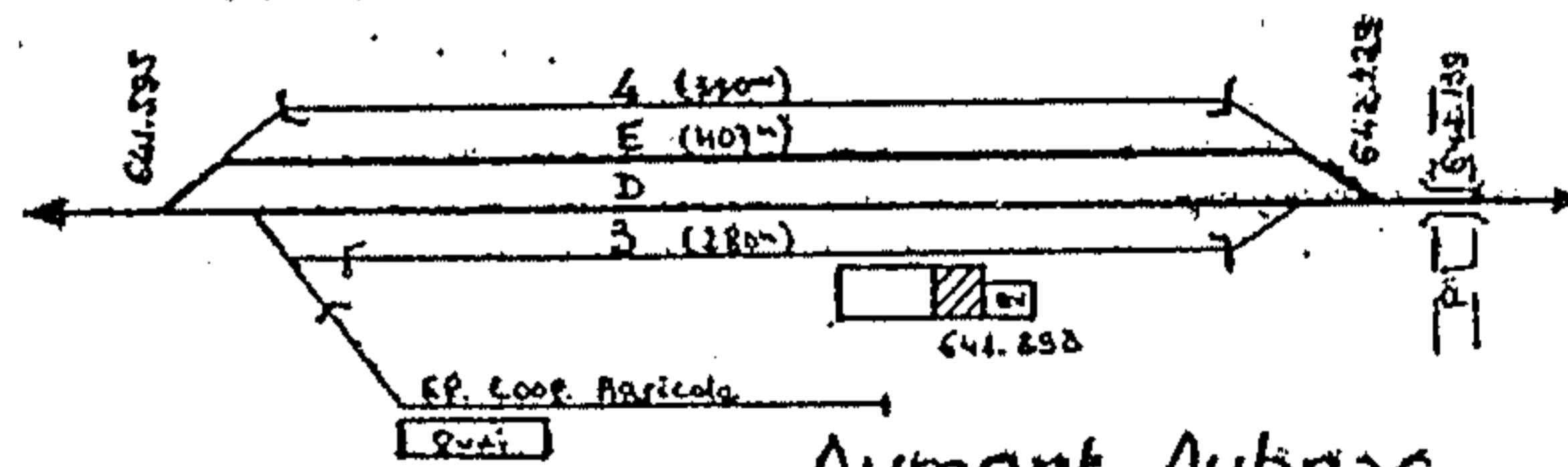
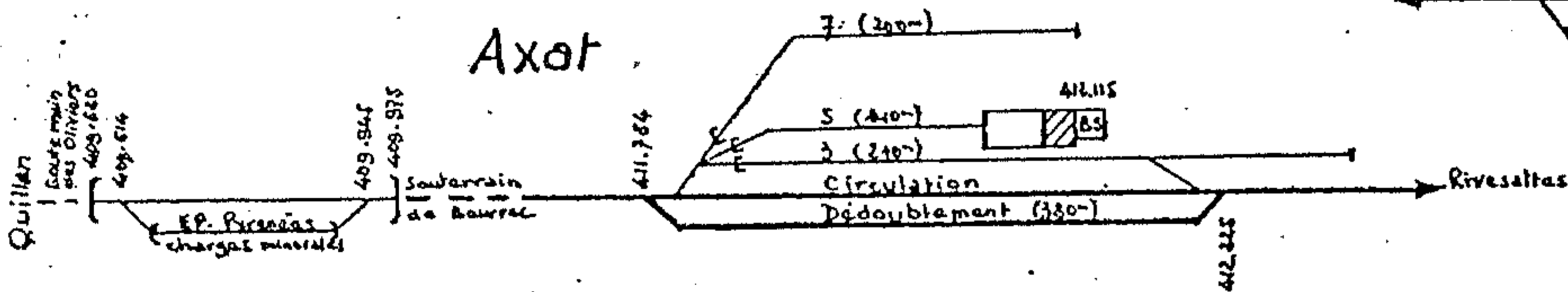
**Anduze**



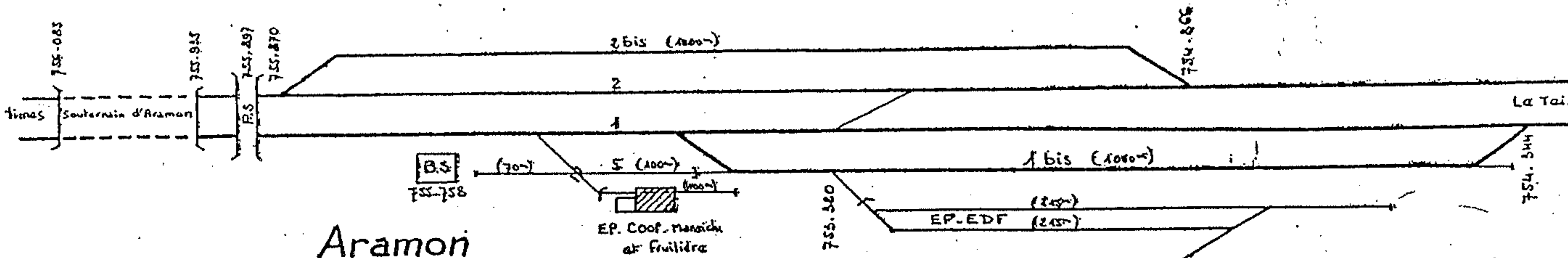
**Arcomie**



**Axot**

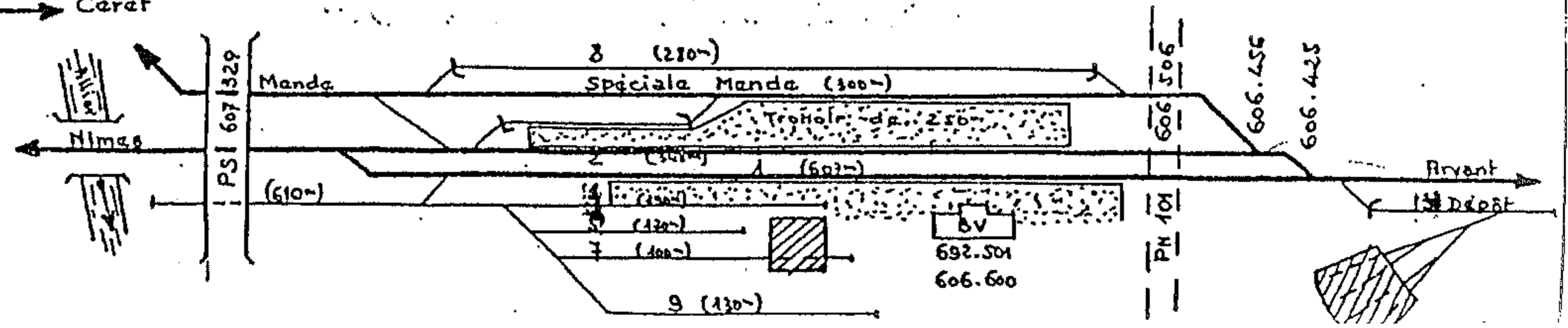
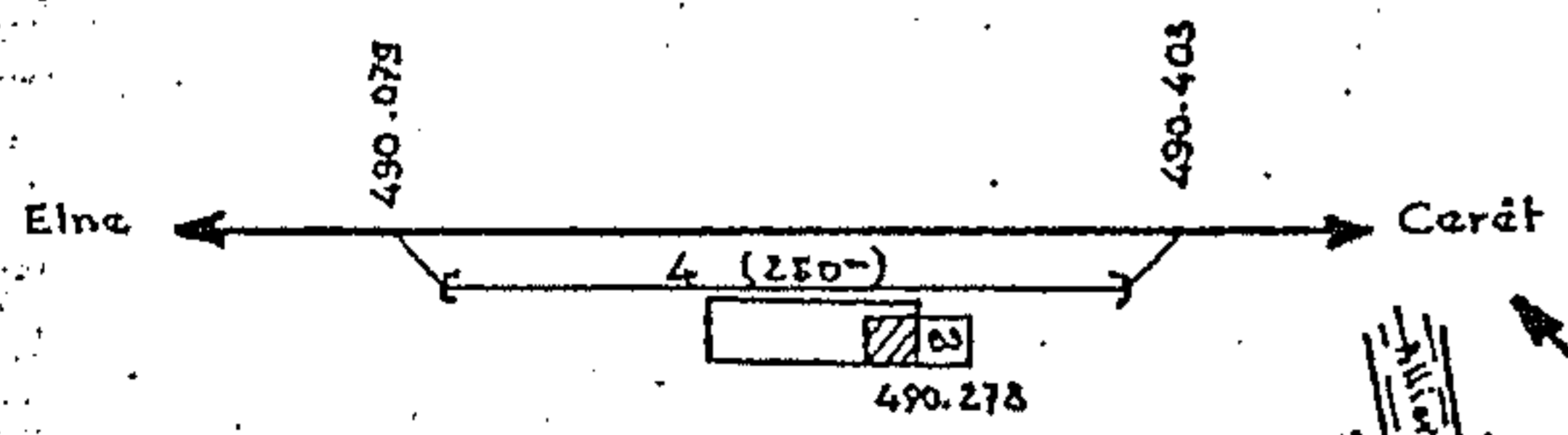
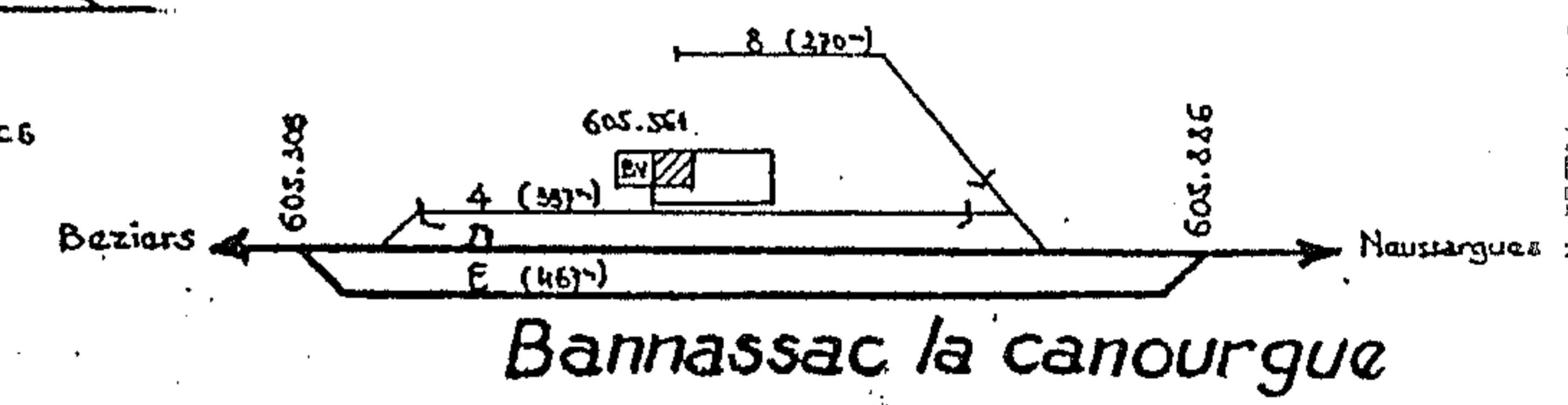

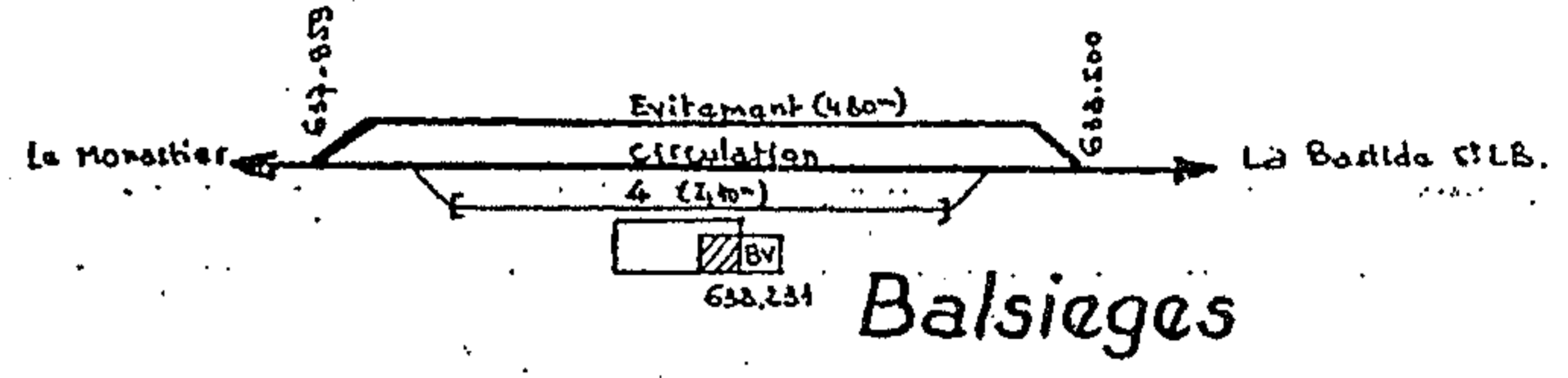
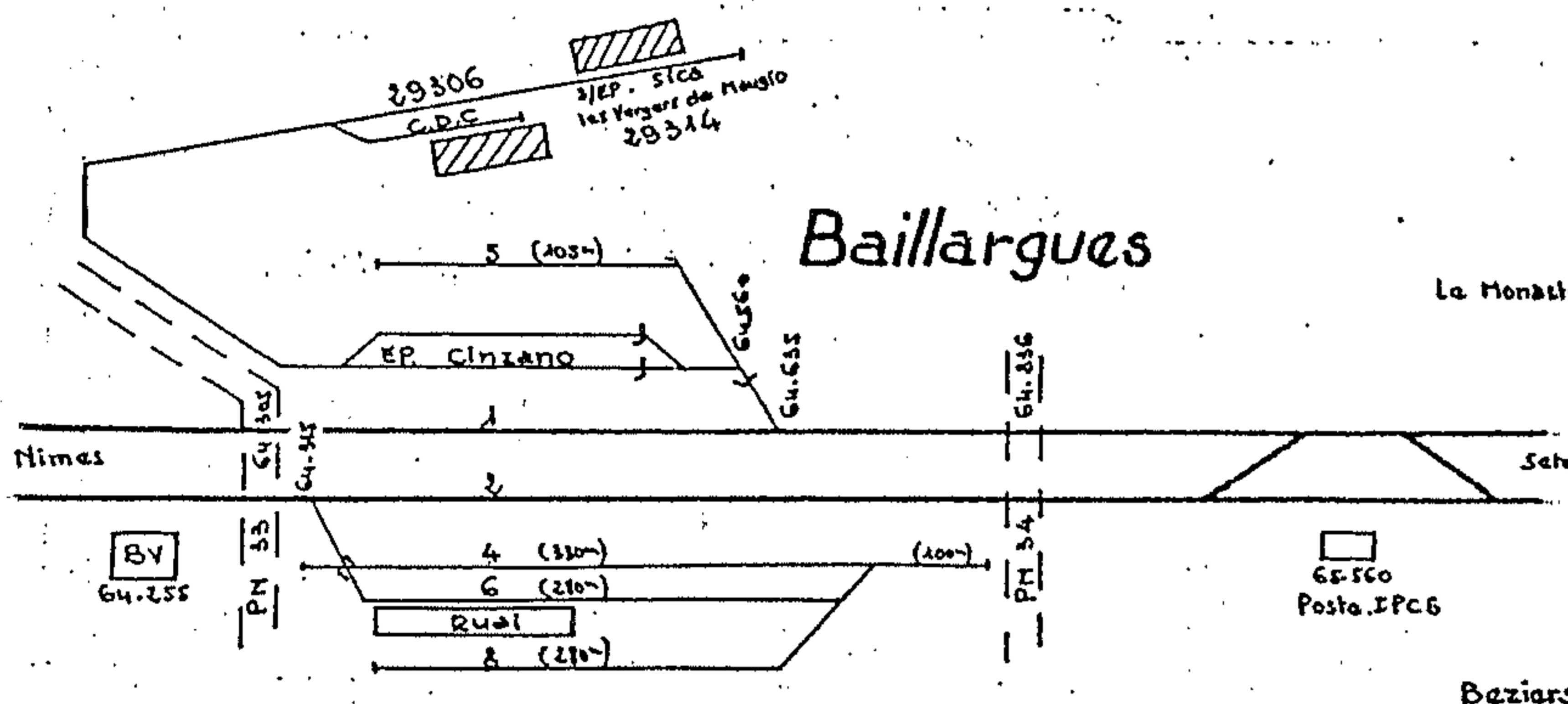
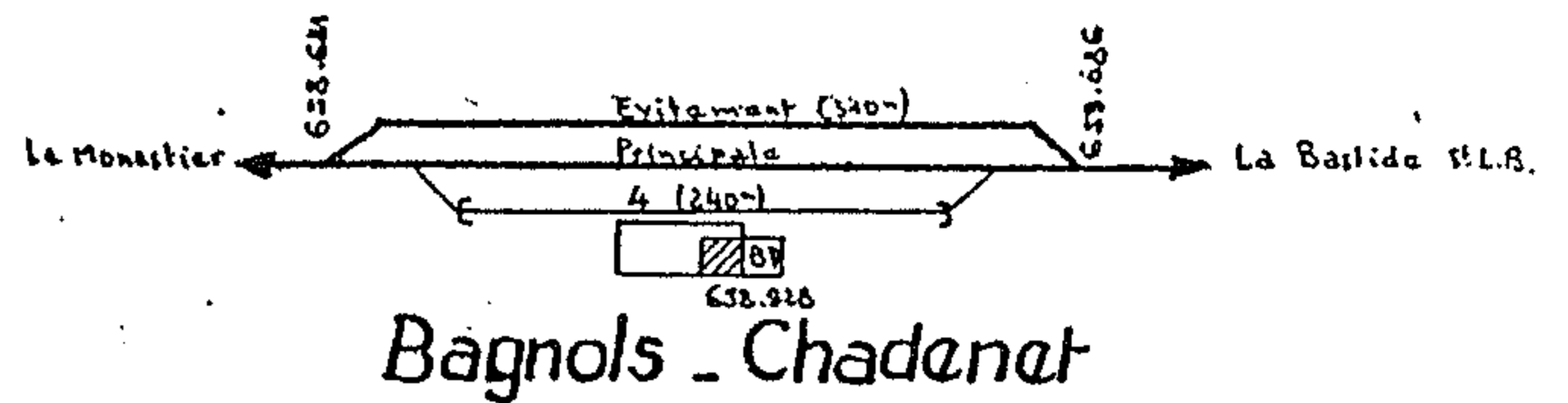
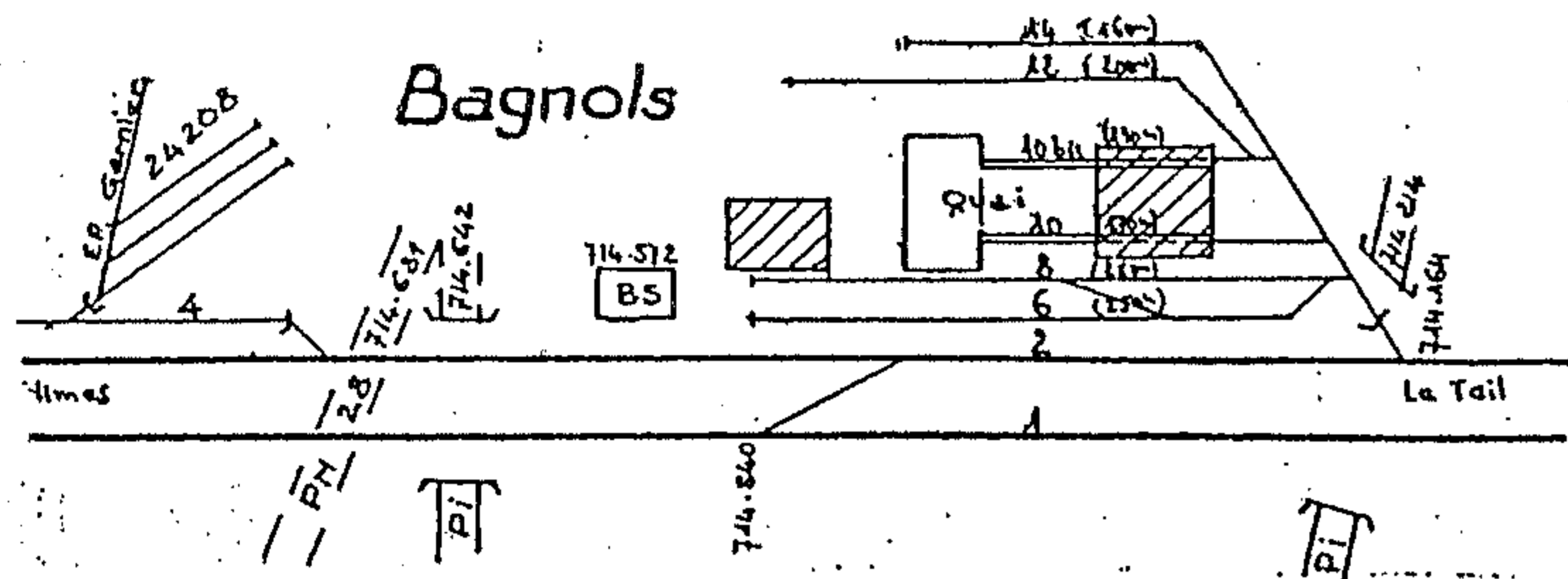


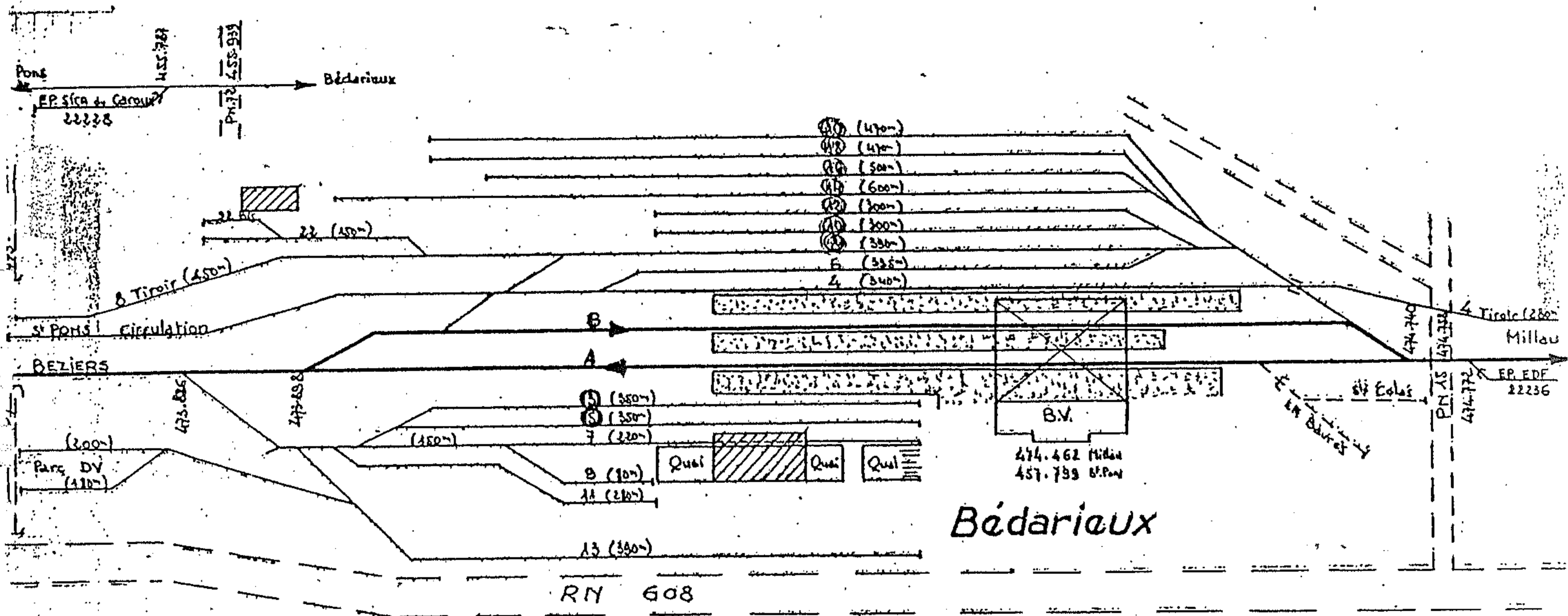
**Aumont-Aubrac**

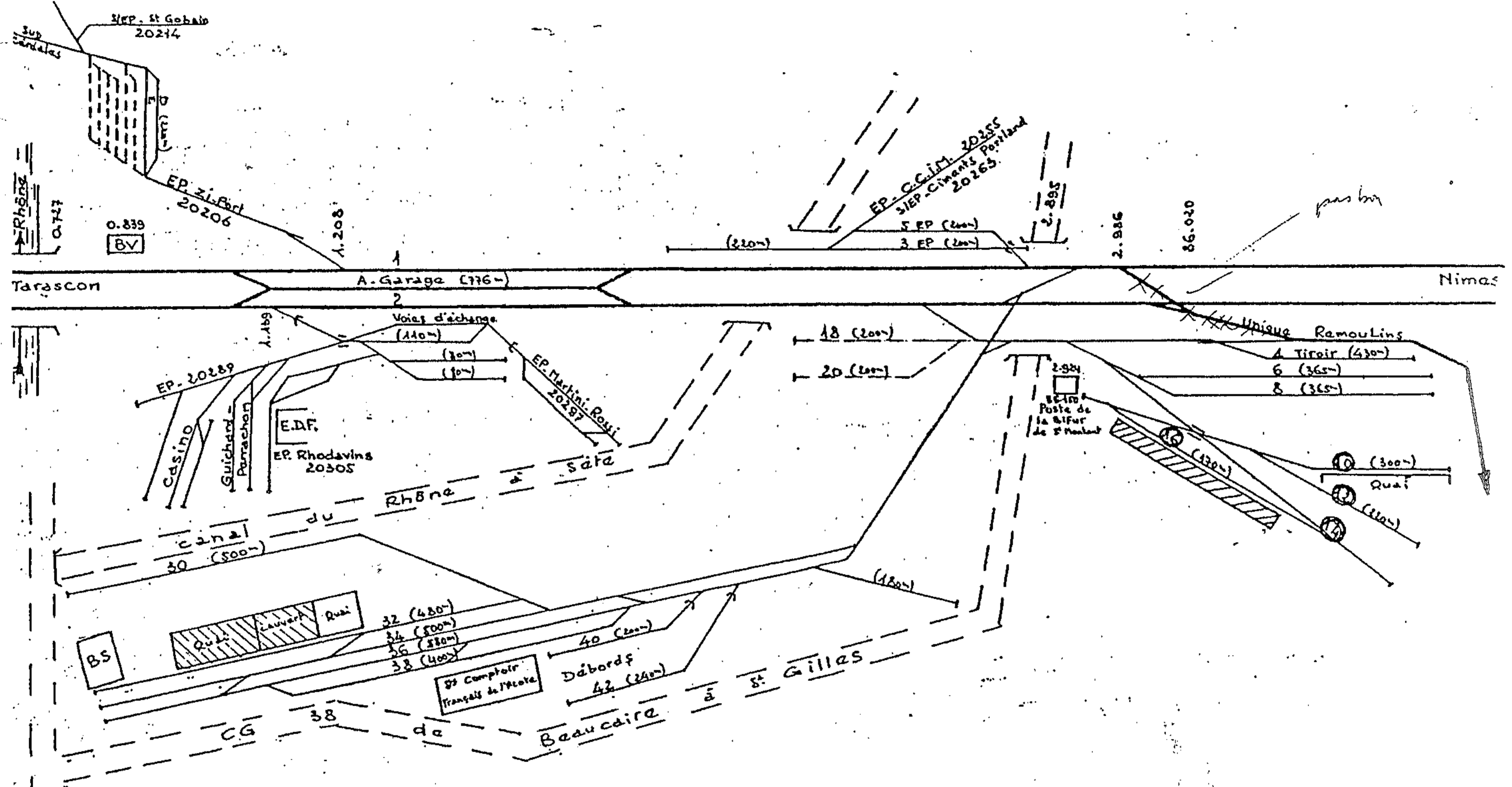


**Aramon**







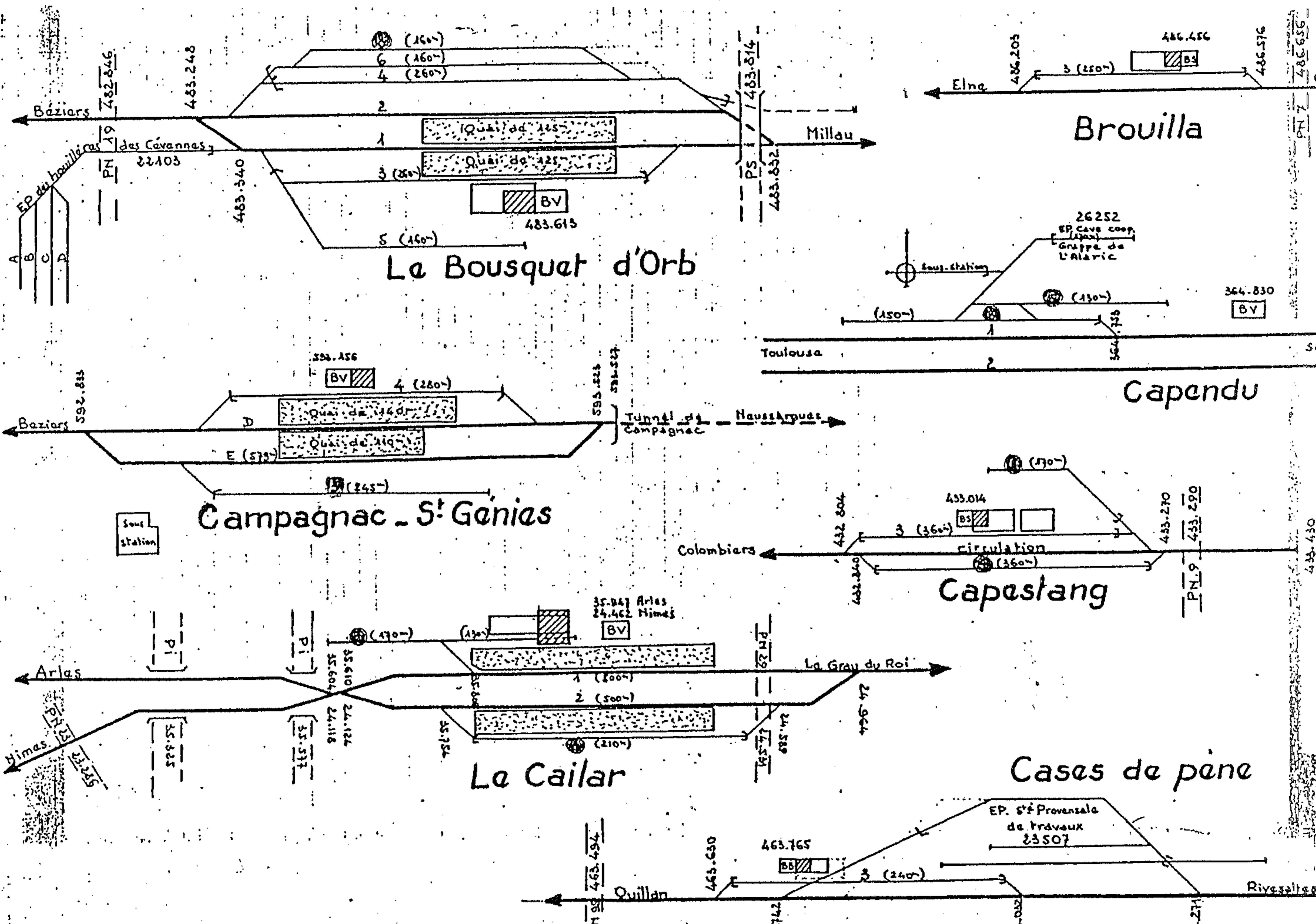


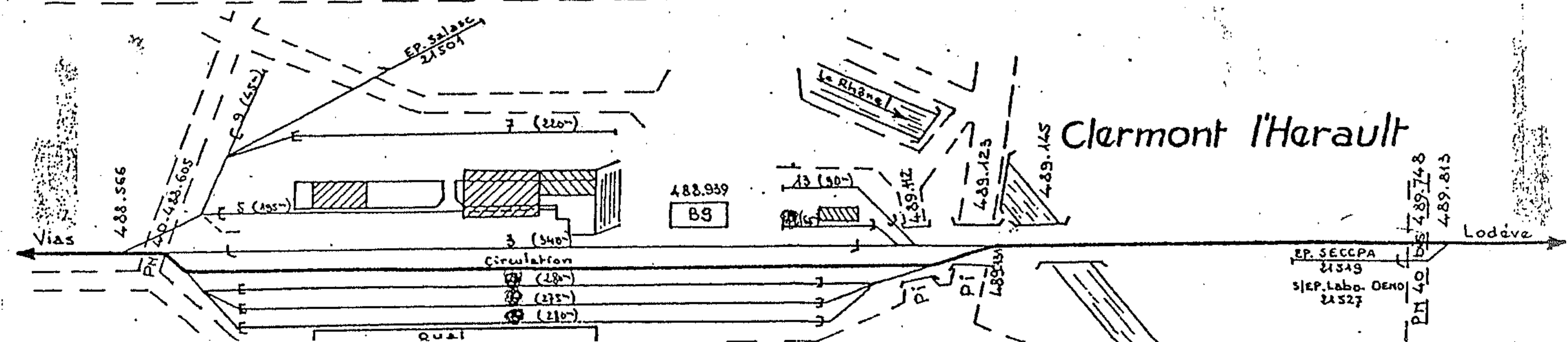
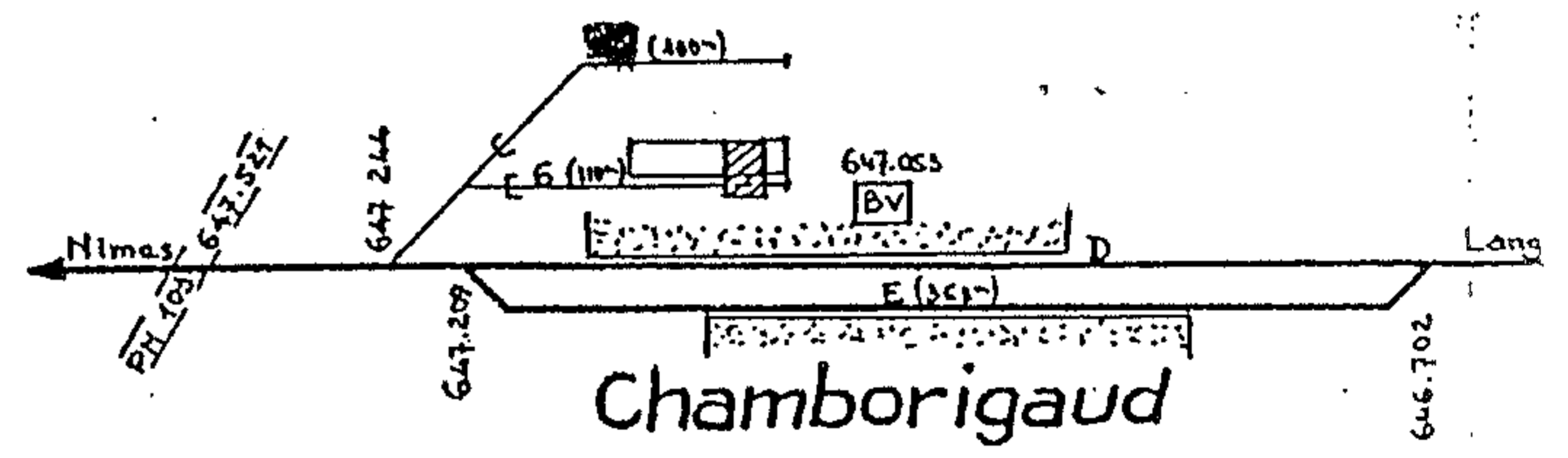
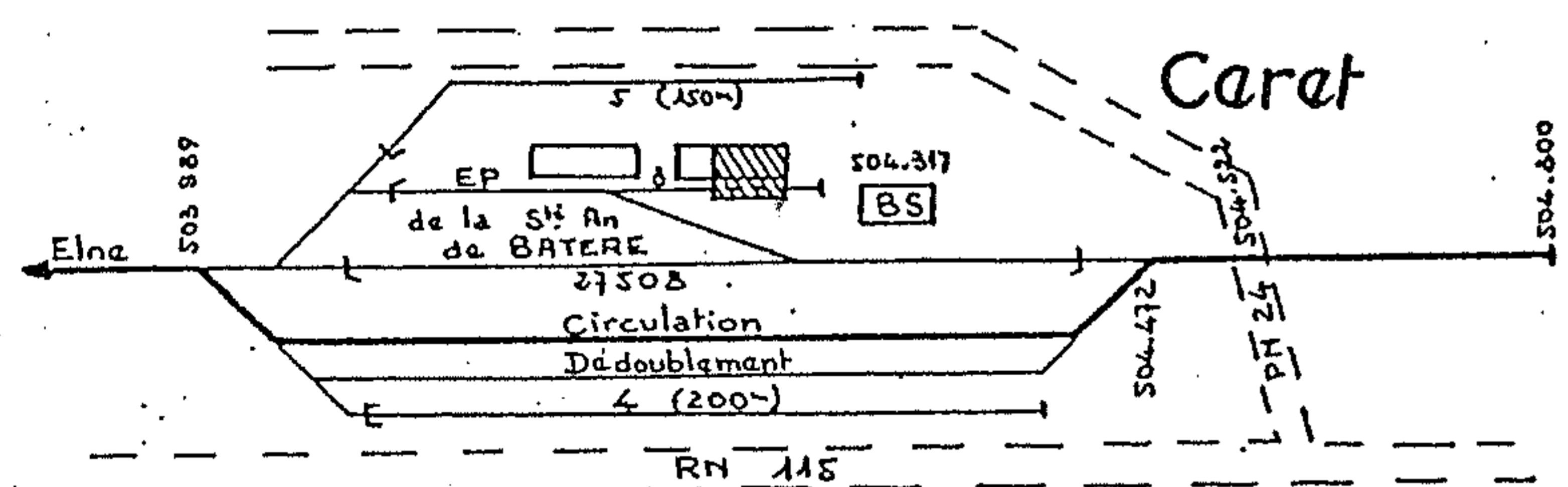
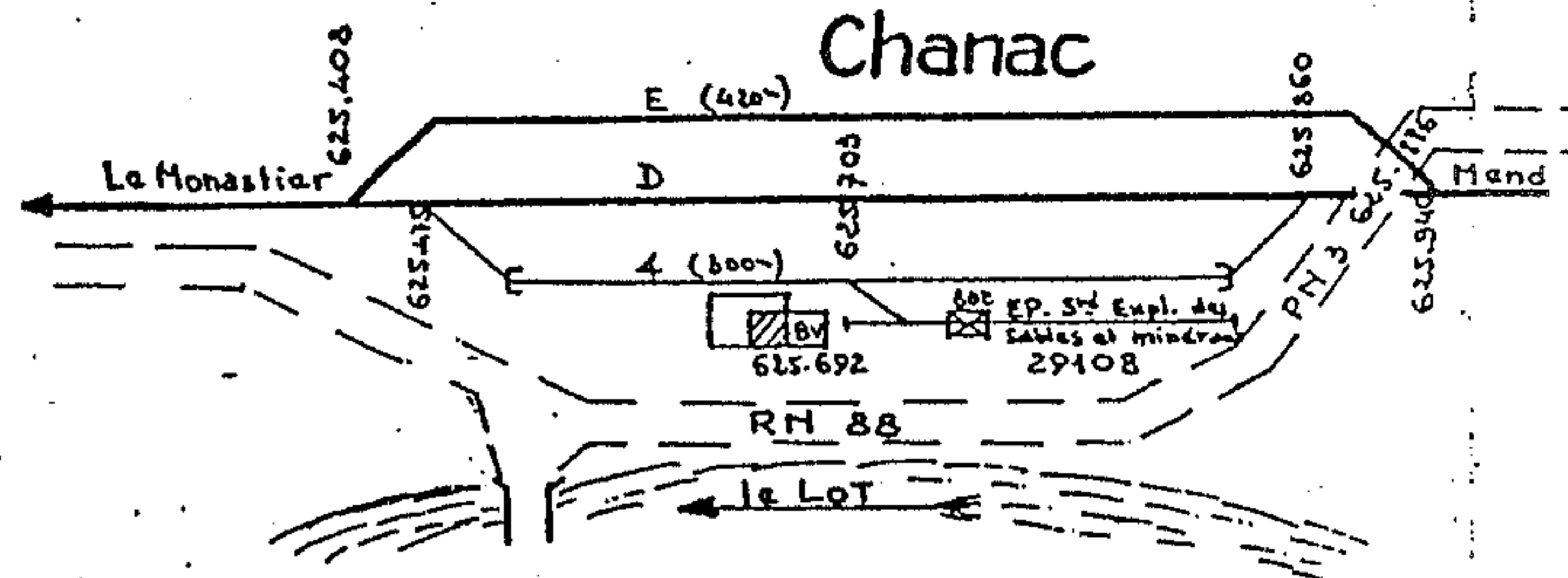
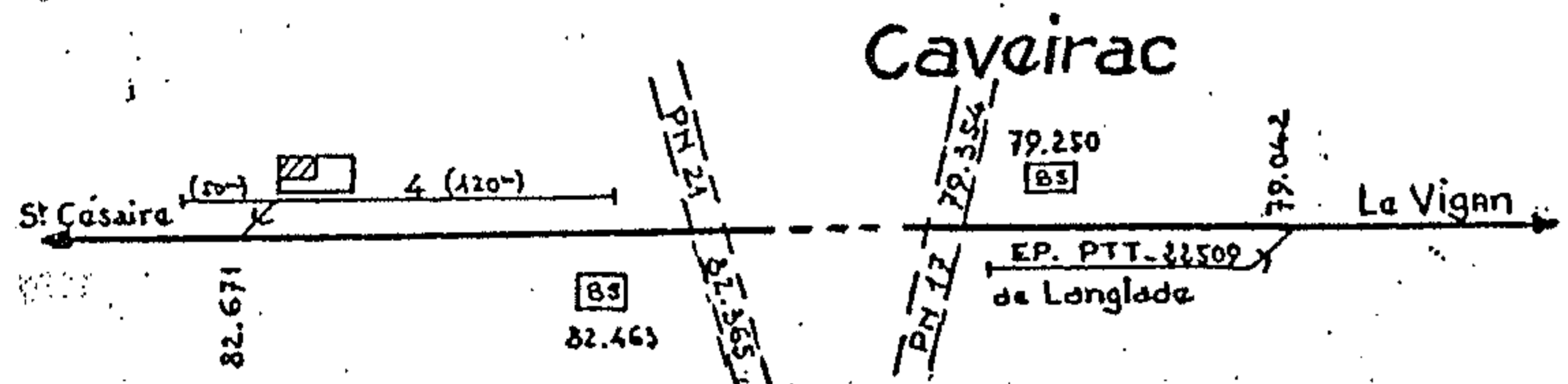
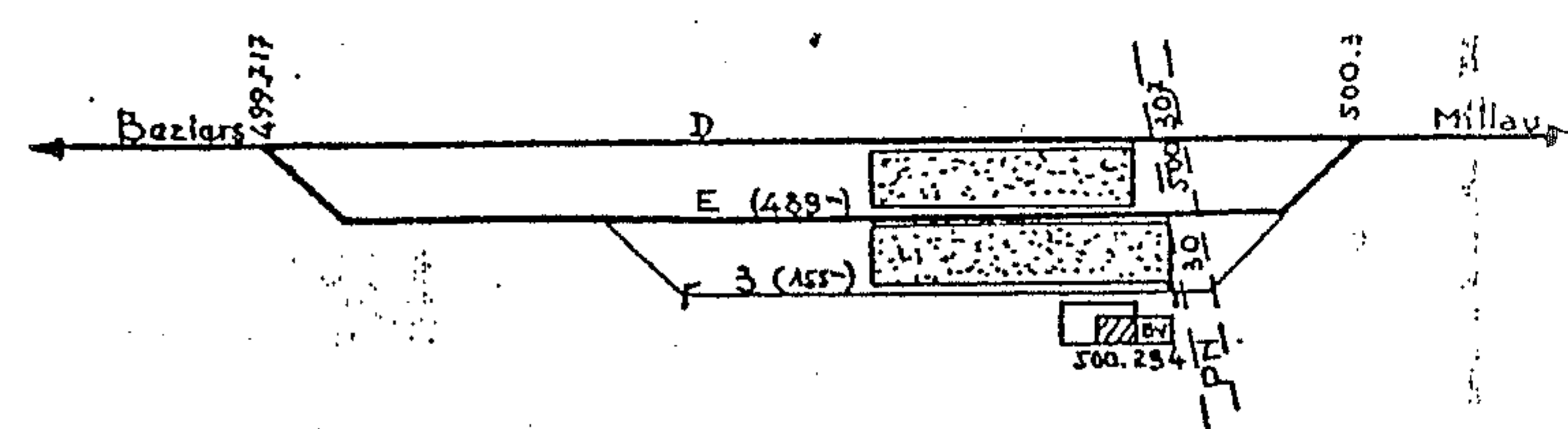
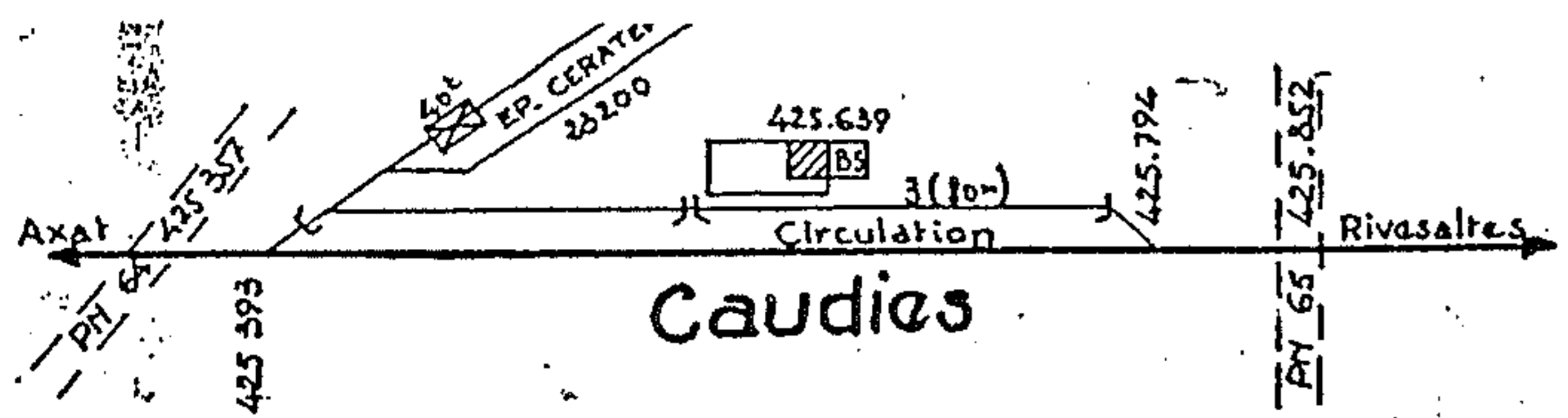
# Beaucaire Marchandises

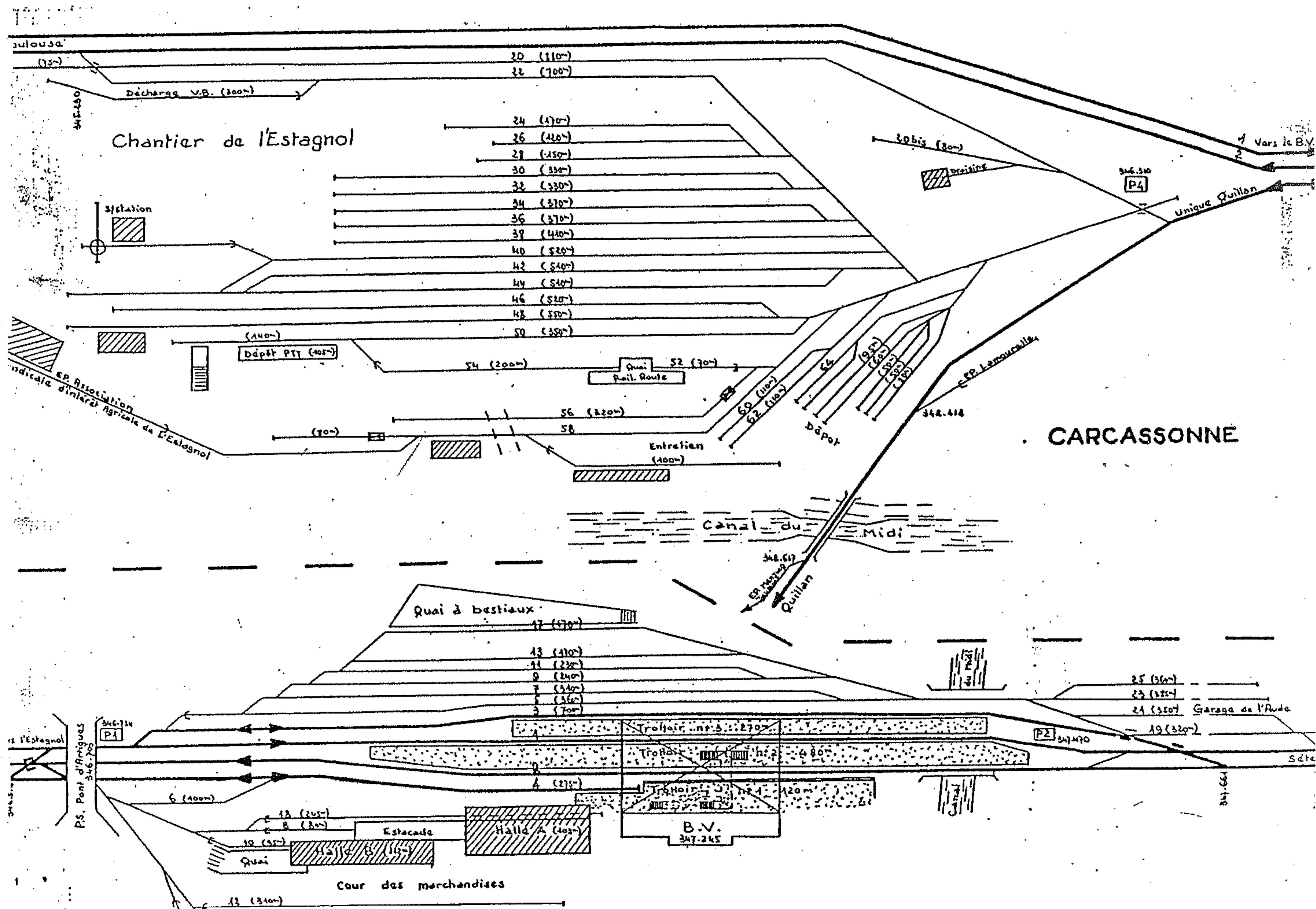












# Chantier de l'Estagnol

# CARCASSONNE

- 20 (110m)
- 22 (700m)
- 24 (170m)
- 26 (220m)
- 27 (150m)
- 30 (330m)
- 32 (330m)
- 34 (370m)
- 36 (370m)
- 38 (440m)
- 40 (520m)
- 42 (540m)
- 44 (540m)
- 46 (520m)
- 48 (550m)
- 50 (350m)

Dépôt P.T.T. (405m)

Quai Rail. Route

Entretien (400m)

Quai à bestiaux

- 17 (170m)
- 13 (110m)
- 11 (230m)
- 9 (240m)
- 7 (240m)
- 5 (360m)
- 3 (700m)

Trotoir n° 3 270m

Trotoir n° 2 480m

Trotoir n° 1 120m

Estacade

Halle A (405m)

B.V. 347.245

Cour des marchandises

25 (360m)

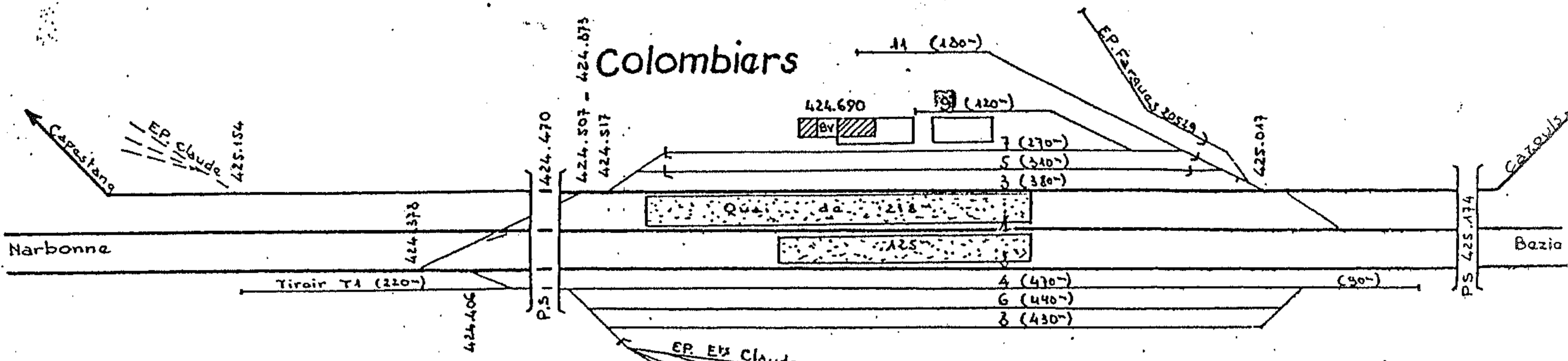
23 (325m)

21 (350m) Garage de l'Auda

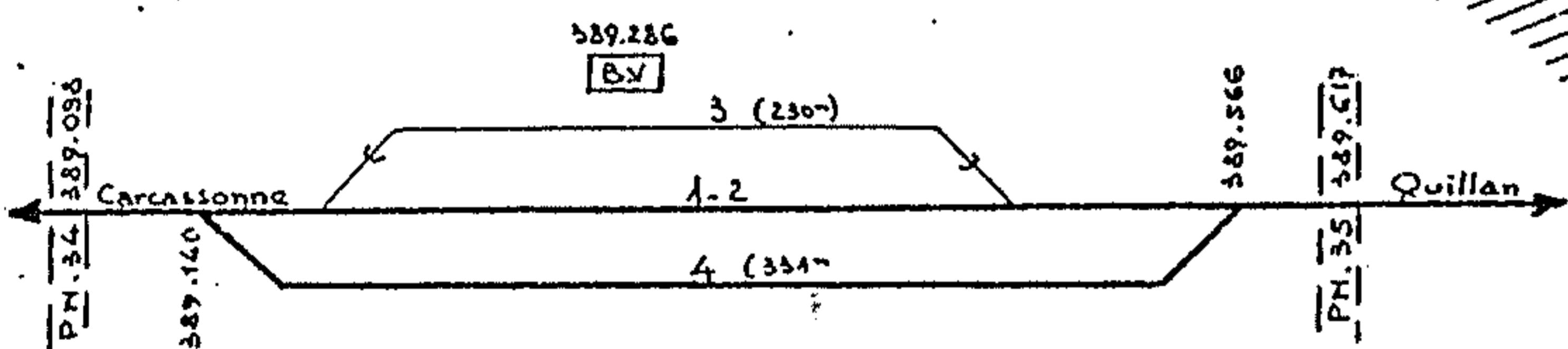
19 (320m)

Sdre

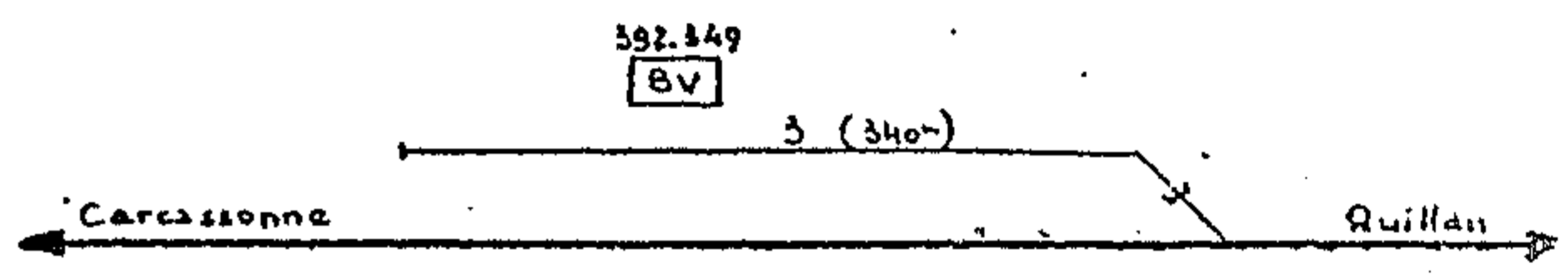
# Colombiers



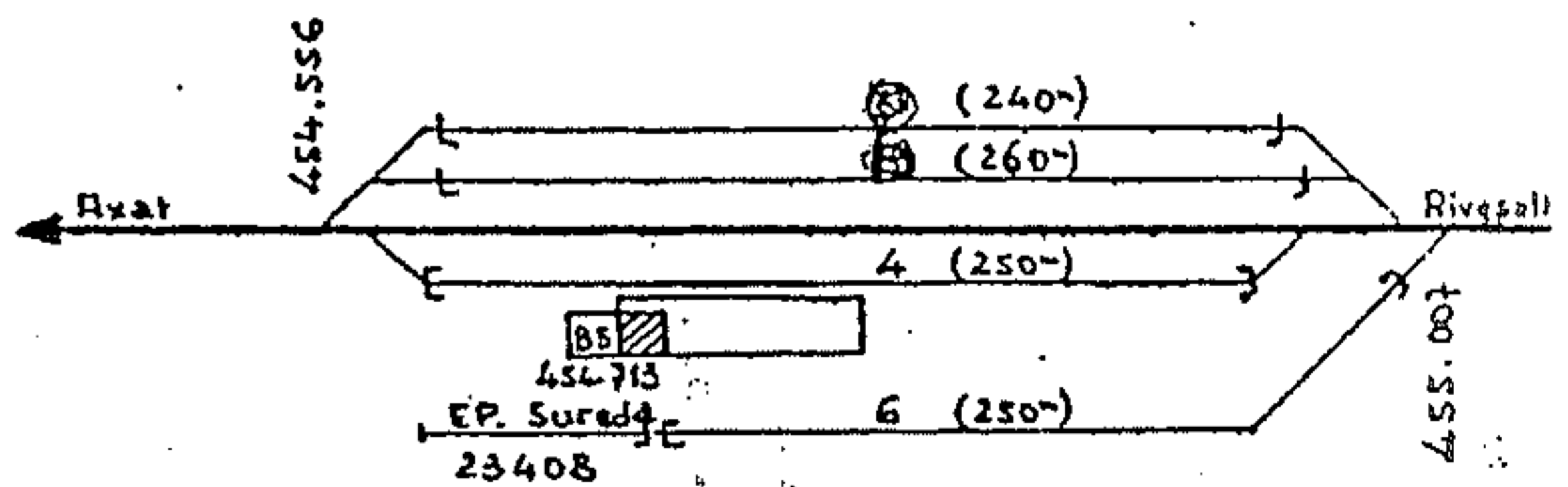

# Couiza. Montazels



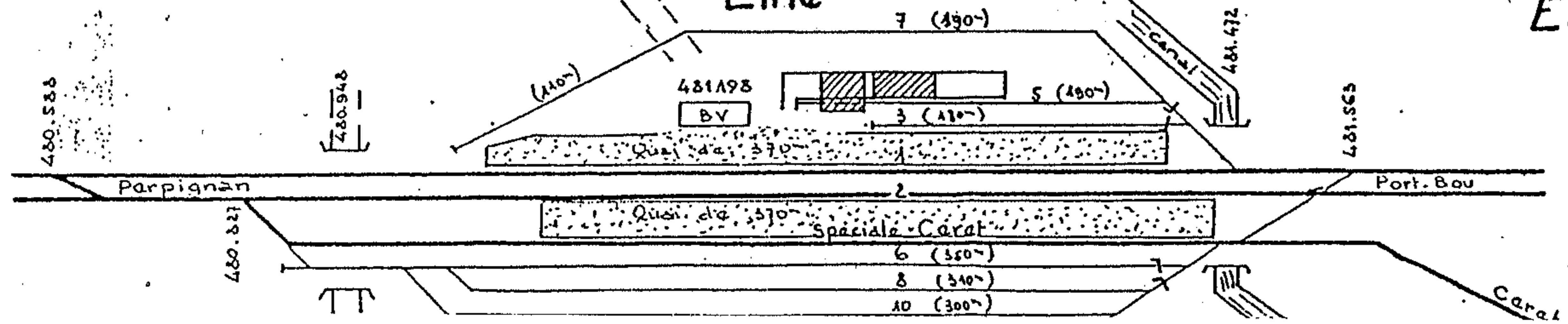
# Espéraza



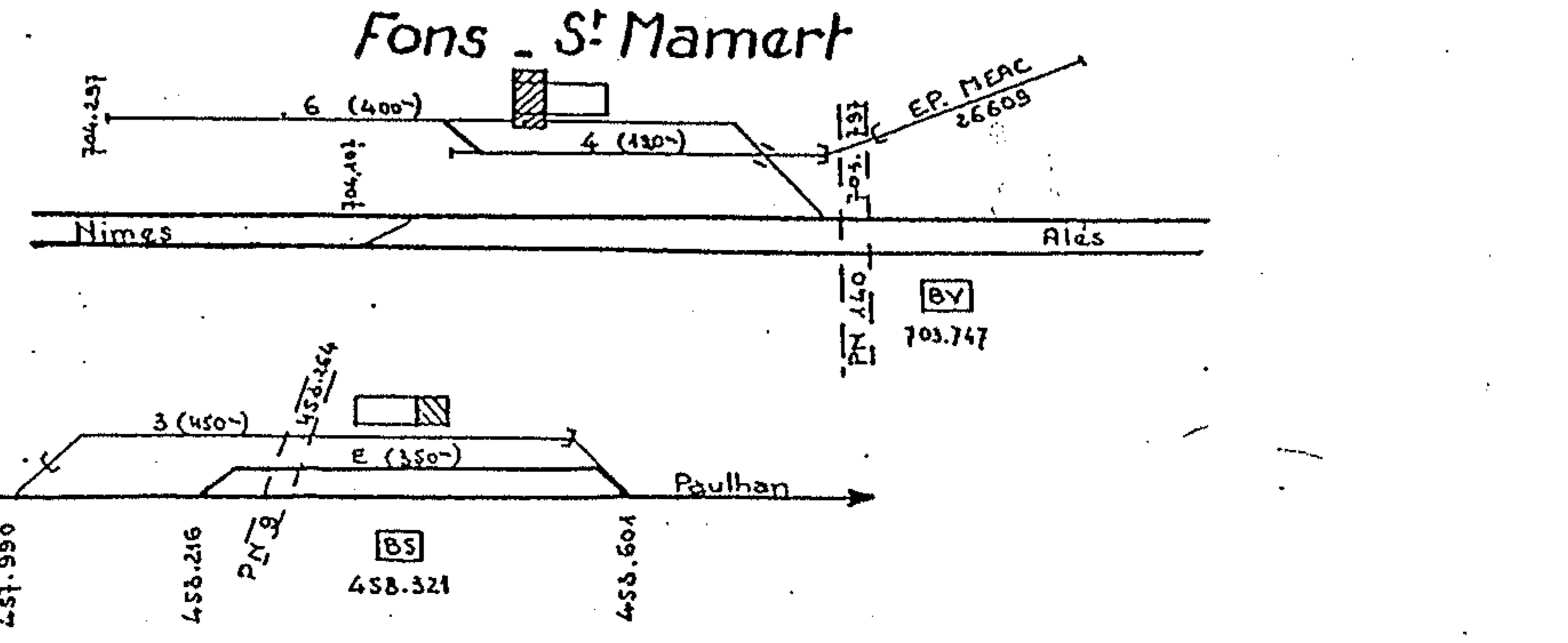
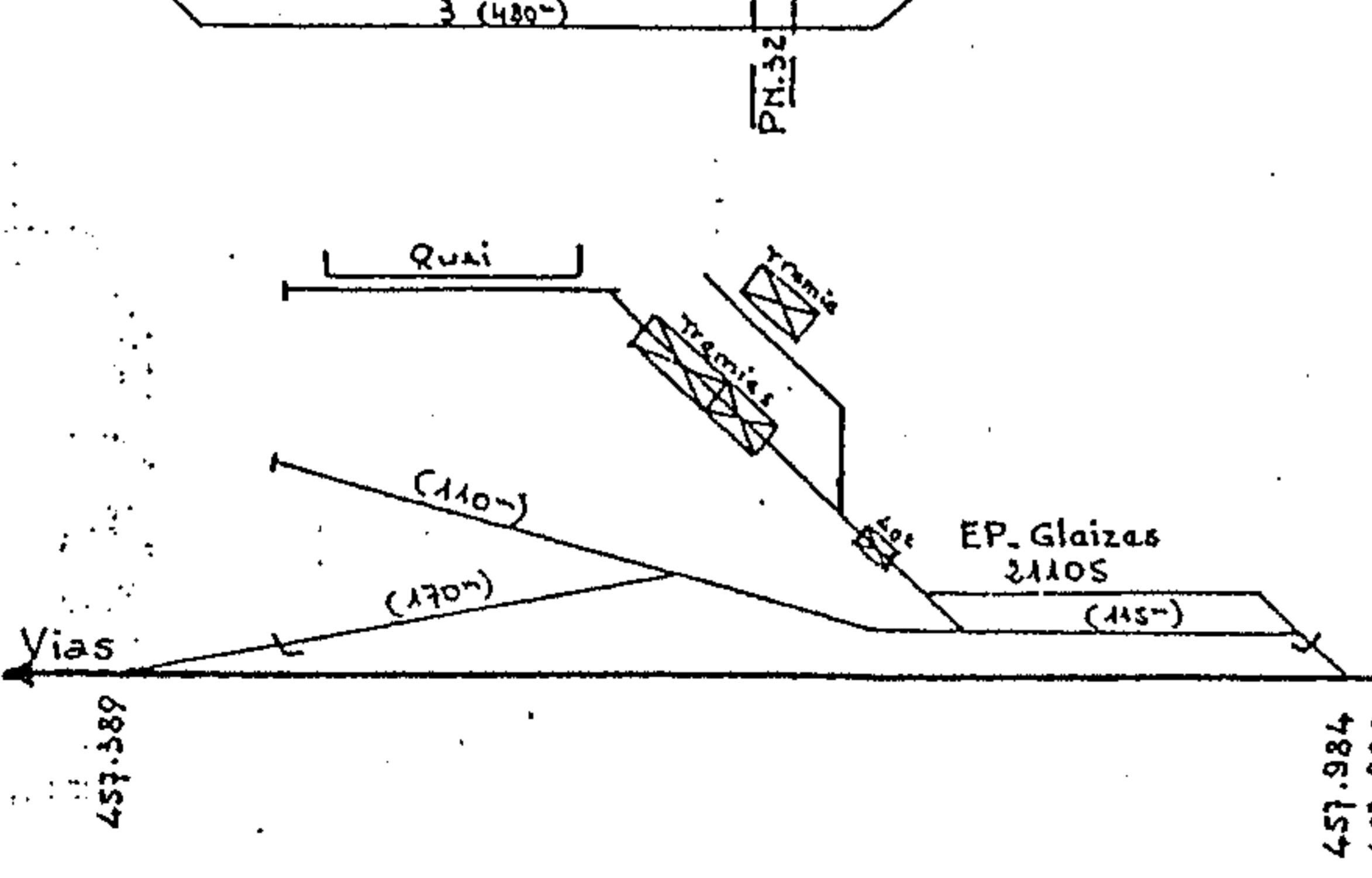
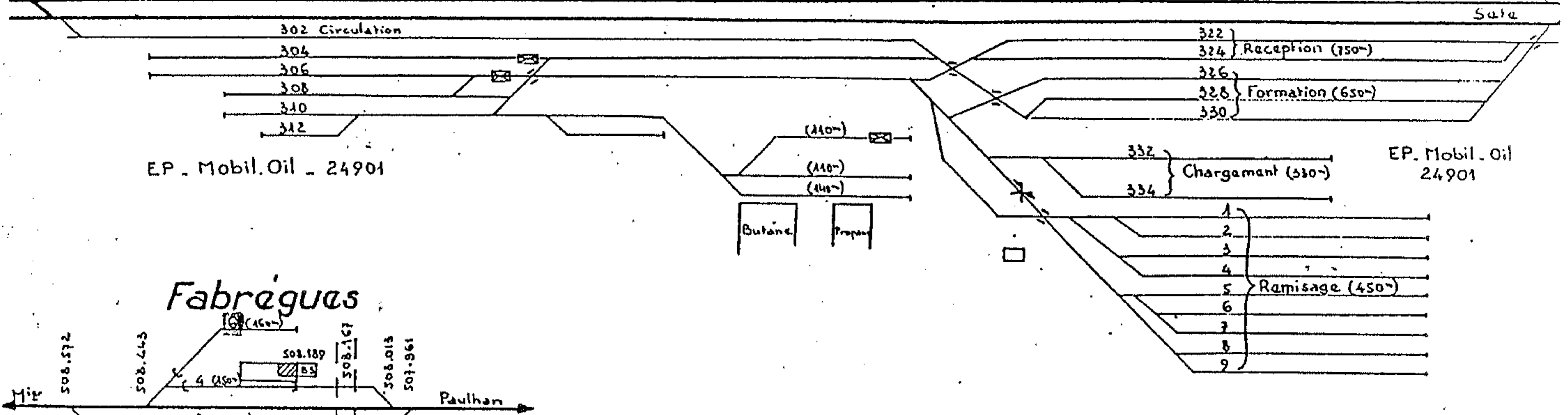
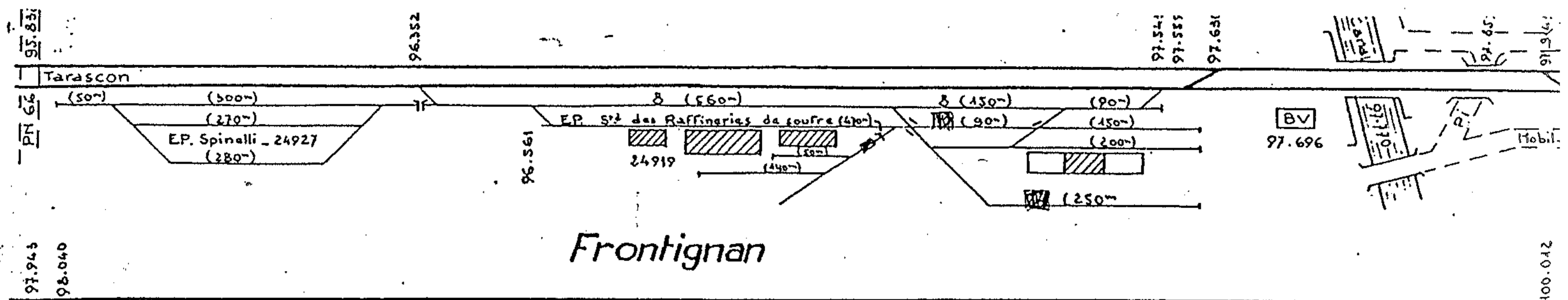
# Espira de l'Agly (EP)




# Elna

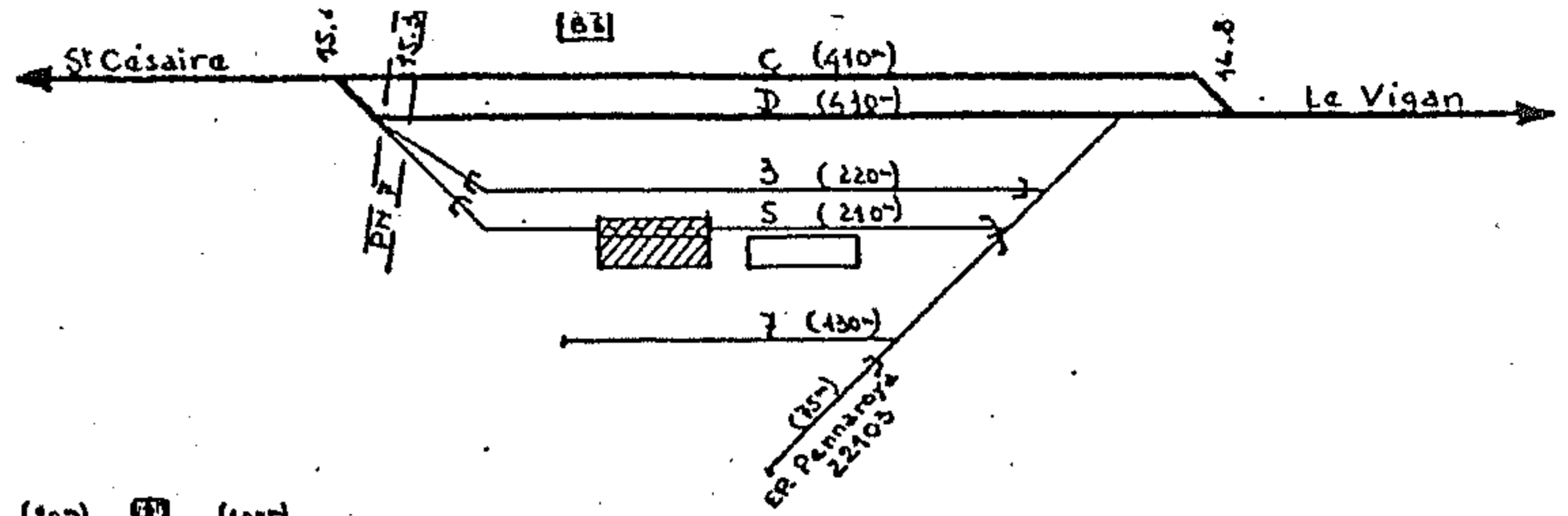


# Estagel

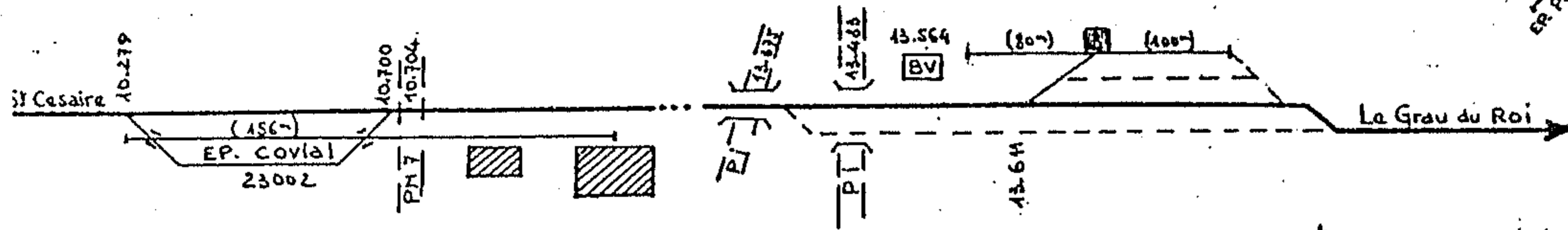




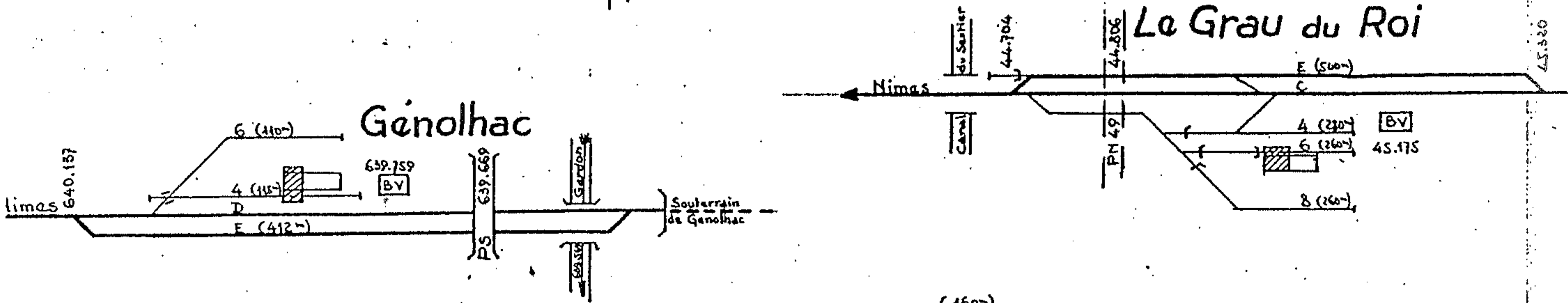
# Gallargues



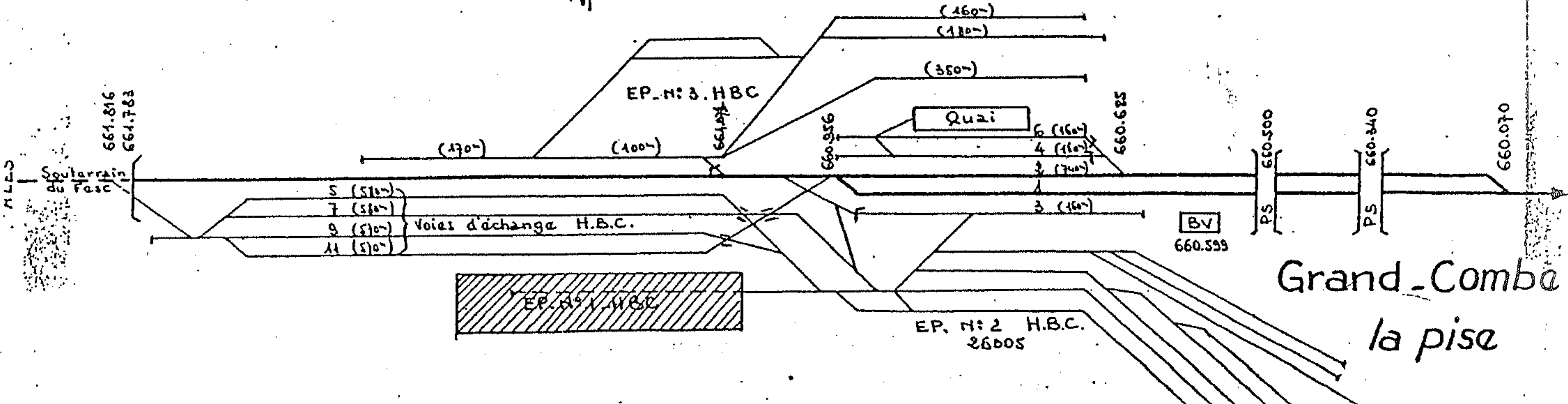
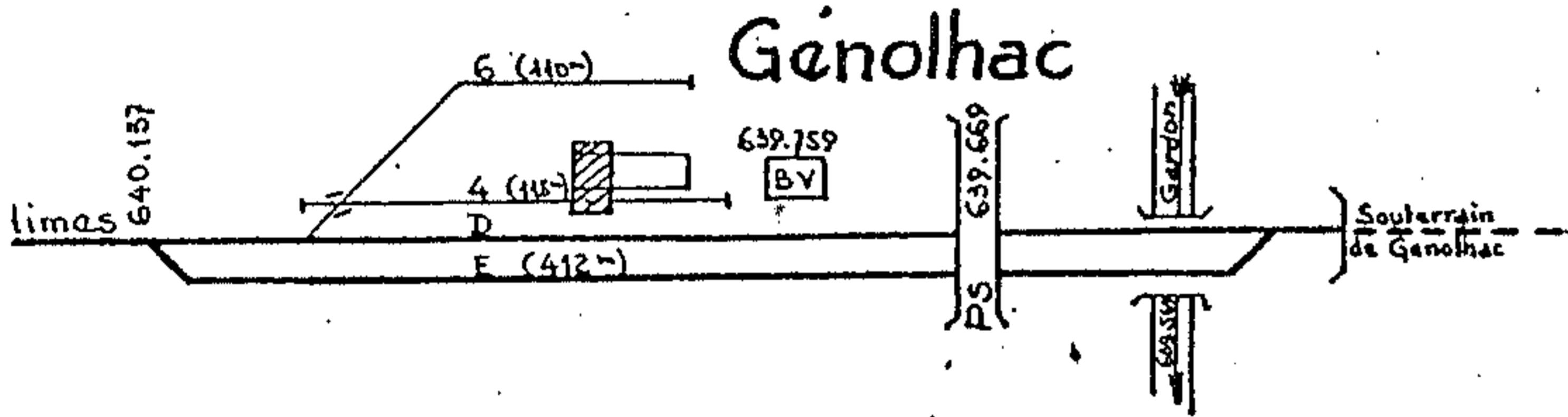
# Générac

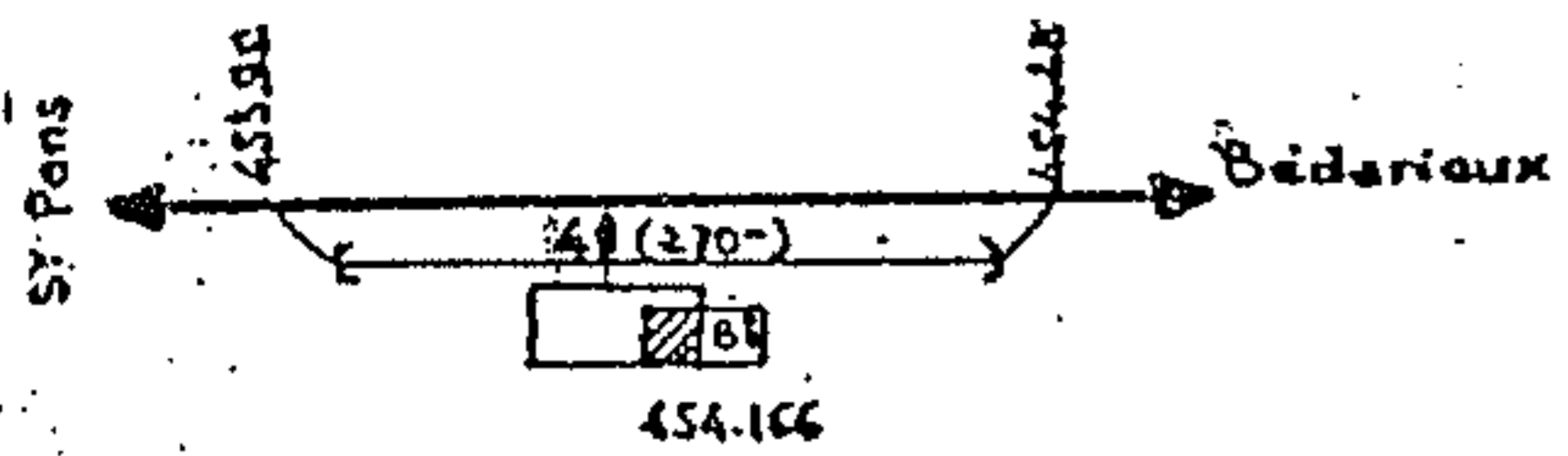


# Le Grau du Roi




# Génolhac





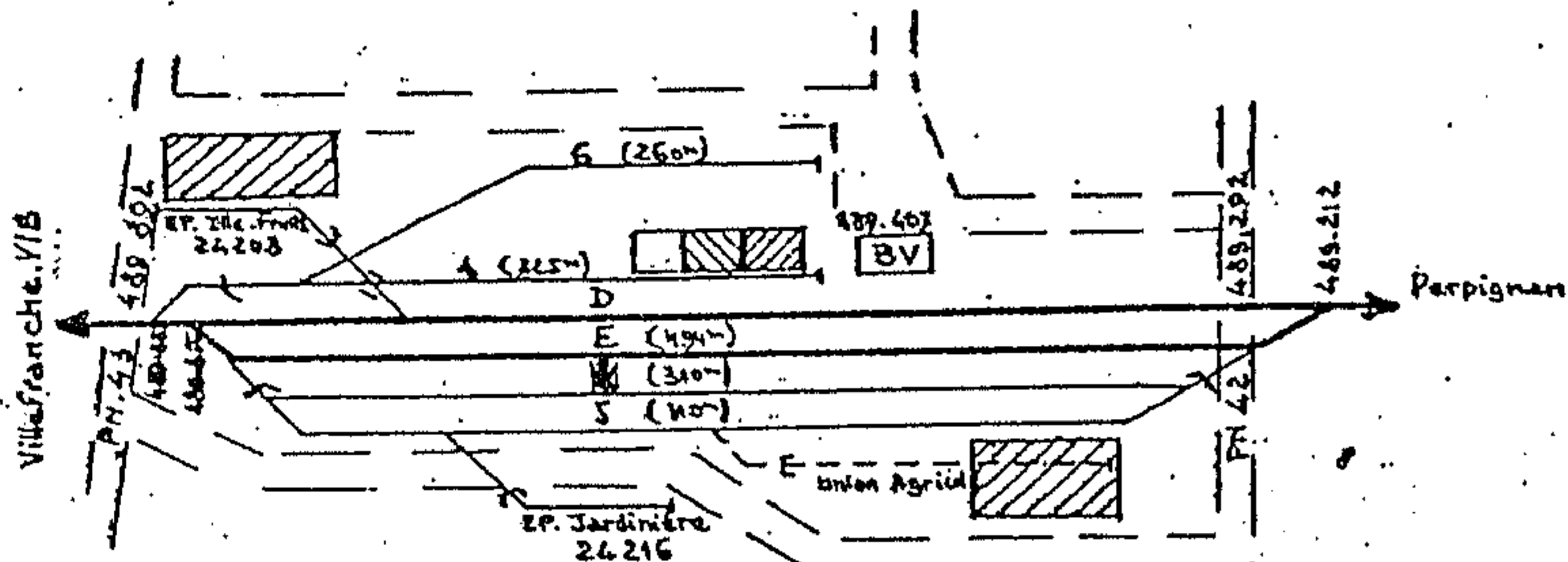
Hérapien




Lamalou les bains



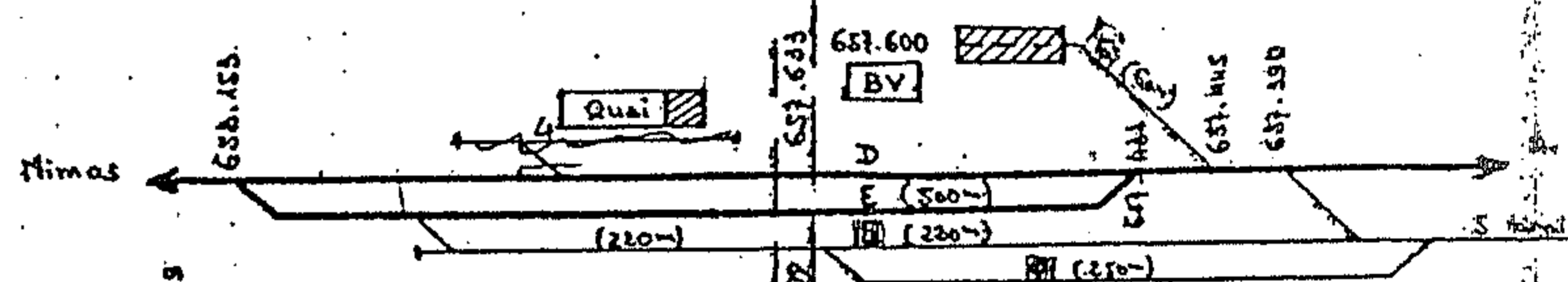
Lapradelle



Ile sur-Têt

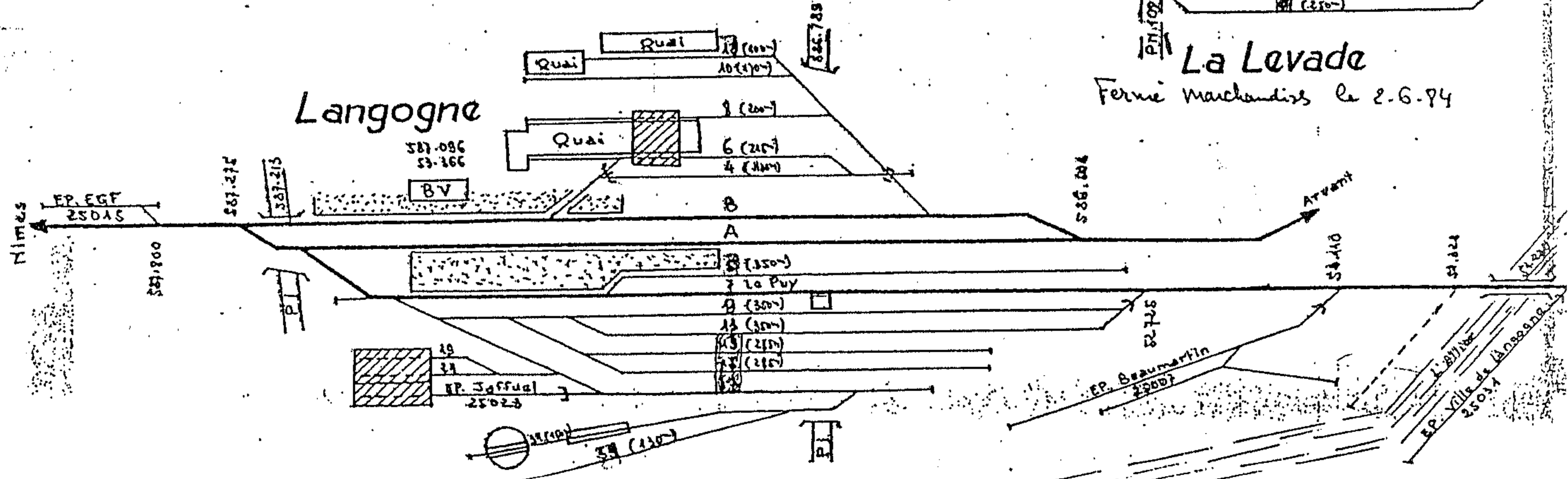


Laurens




La Levade

Ferme Marchandises le 2.6.94

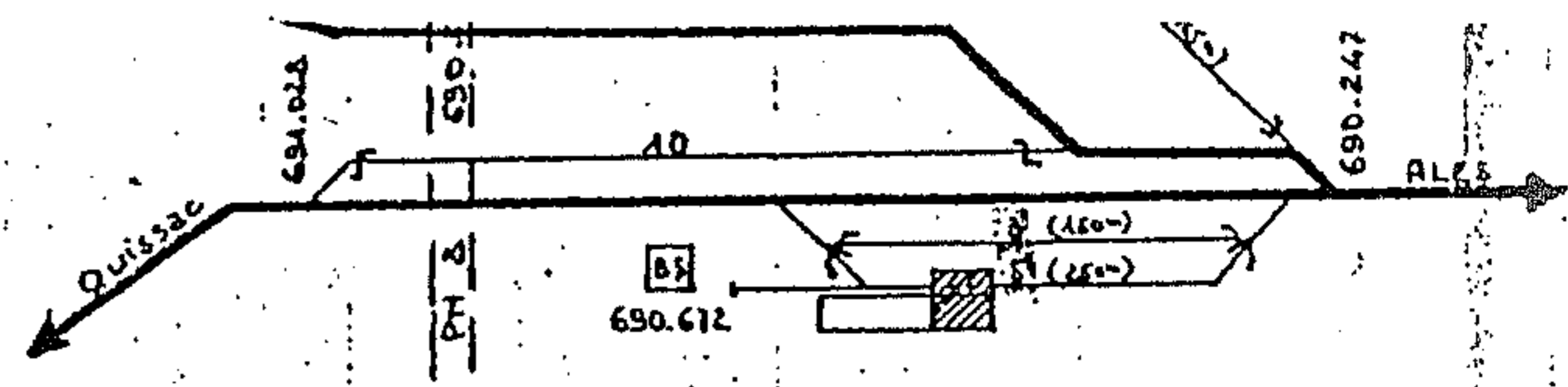


Langogne

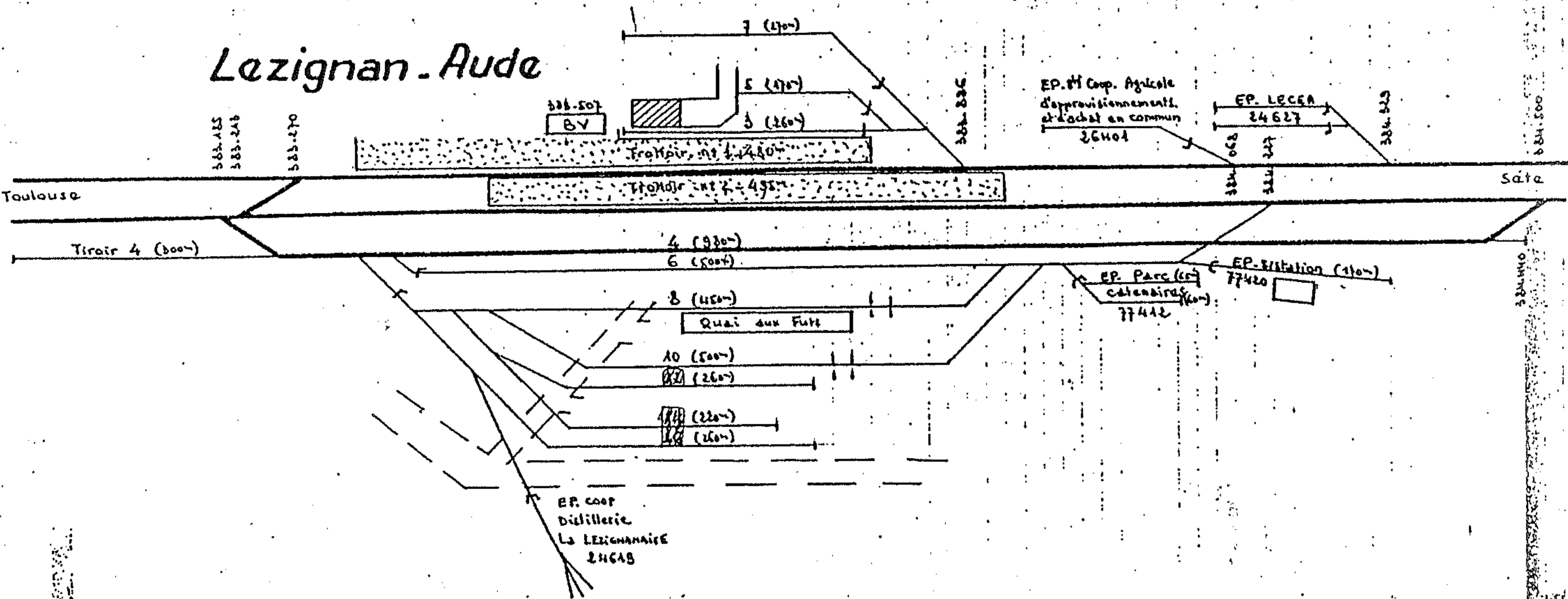
# Lédenon.EP




# Lezan



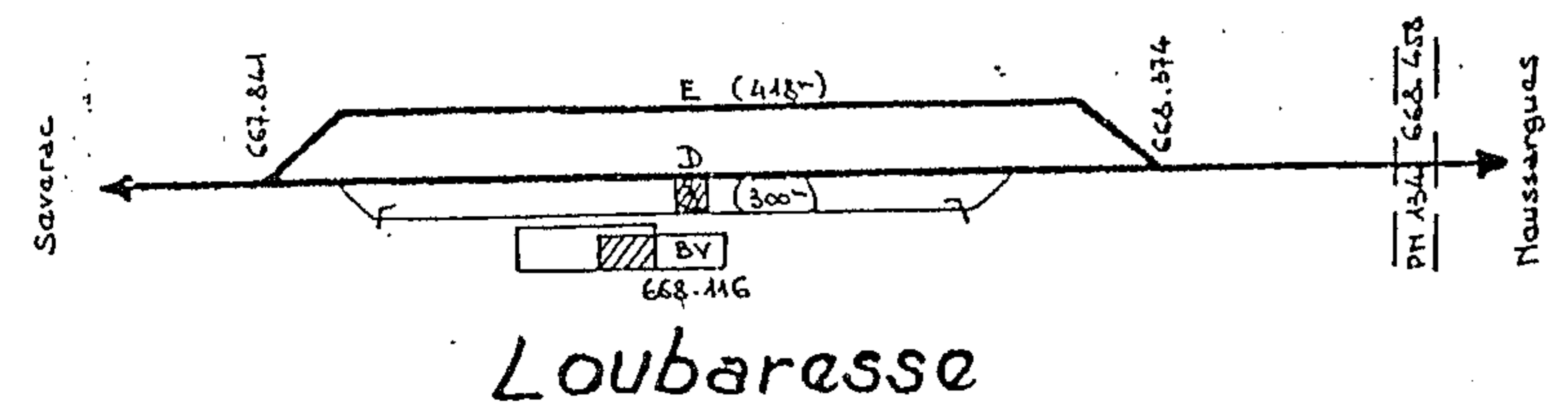
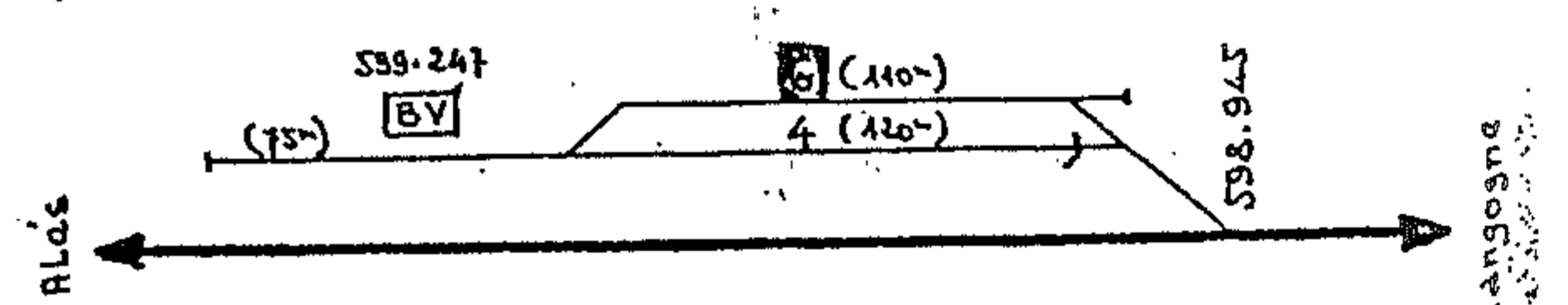
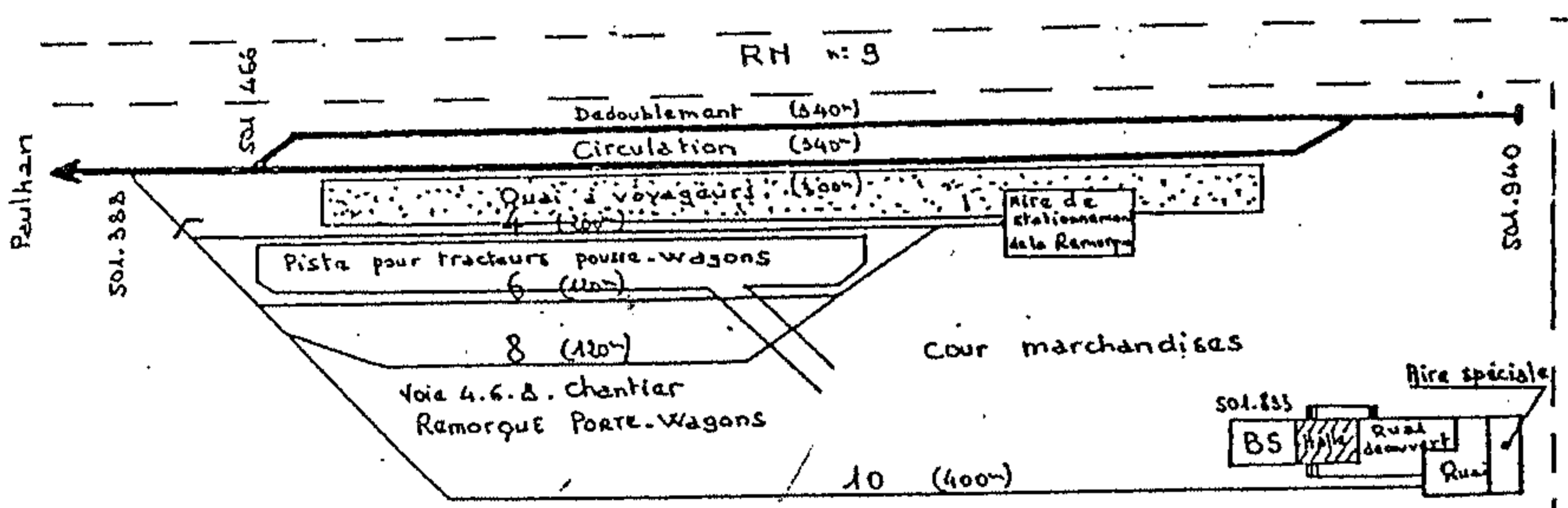
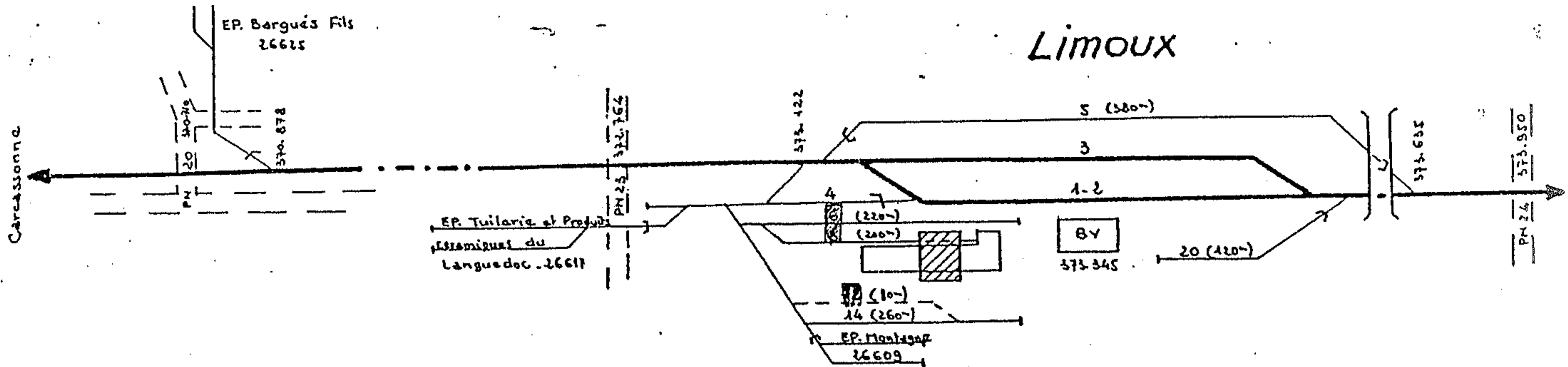
# Lezignan.Aude

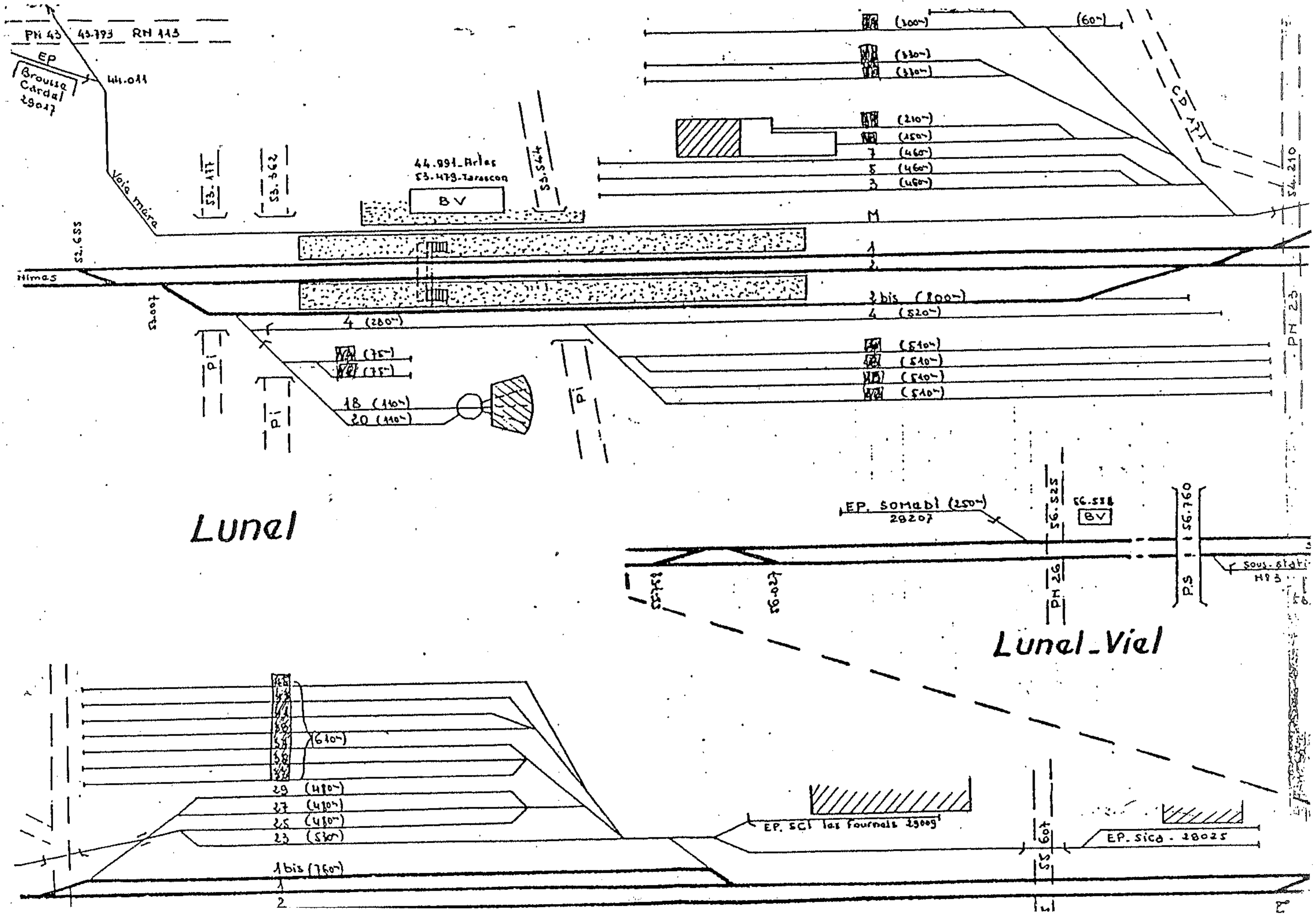


# Lezignan la cèbe.EP









PH 43 43.793 RN 443

EP  
Brouse Cardal  
1967

44.041

Voie mètre

SS. 411

SS. 462

44.991. Arles  
53.479. Tarascon

BV

SS. 544

(300m)

(60m)

(330m)

(330m)

(210m)

(150m)

(460m)

(460m)

(460m)

1

2

3 bis (300m)

4 (520m)

(510m)

(510m)

(510m)

(510m)

Nîmes

Voies

4 (280m)

(35m)

(35m)

18 (110m)

20 (110m)

Lunel

EP. Somabl (250m)  
29207

SS. 525

BV

SS. 518

P.S. 56.760

Sous-stati  
H93

Lunel-Viel

SS. 525

SS. 525

PH 26

(610m)

29 (480m)

37 (480m)

35 (480m)

23 (530m)

1bis (760m)

1

2

EP. SCI las Fournales 29009

EP. Sica - 28025

SS. 607

SS. 210

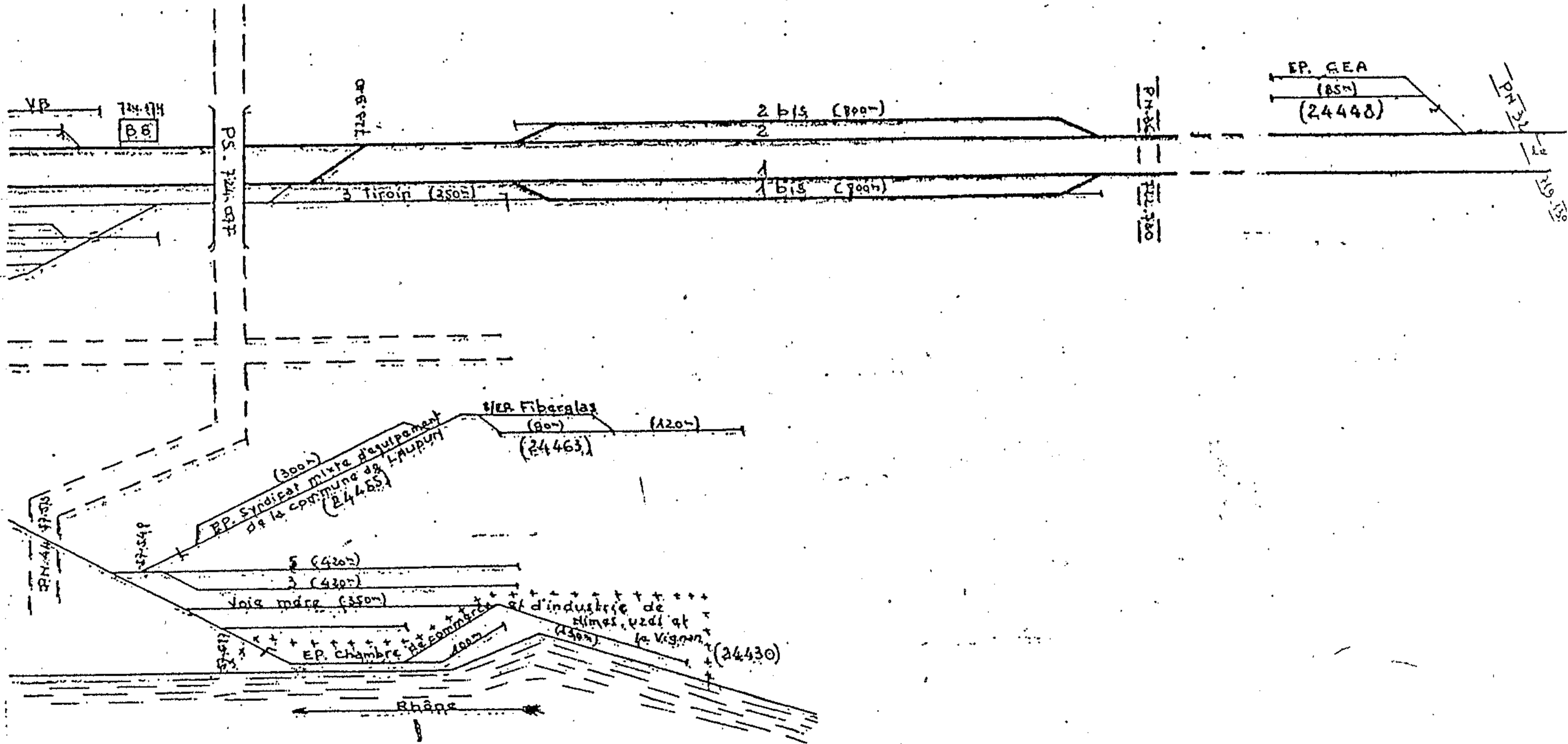
PH 23

SS. 525

3

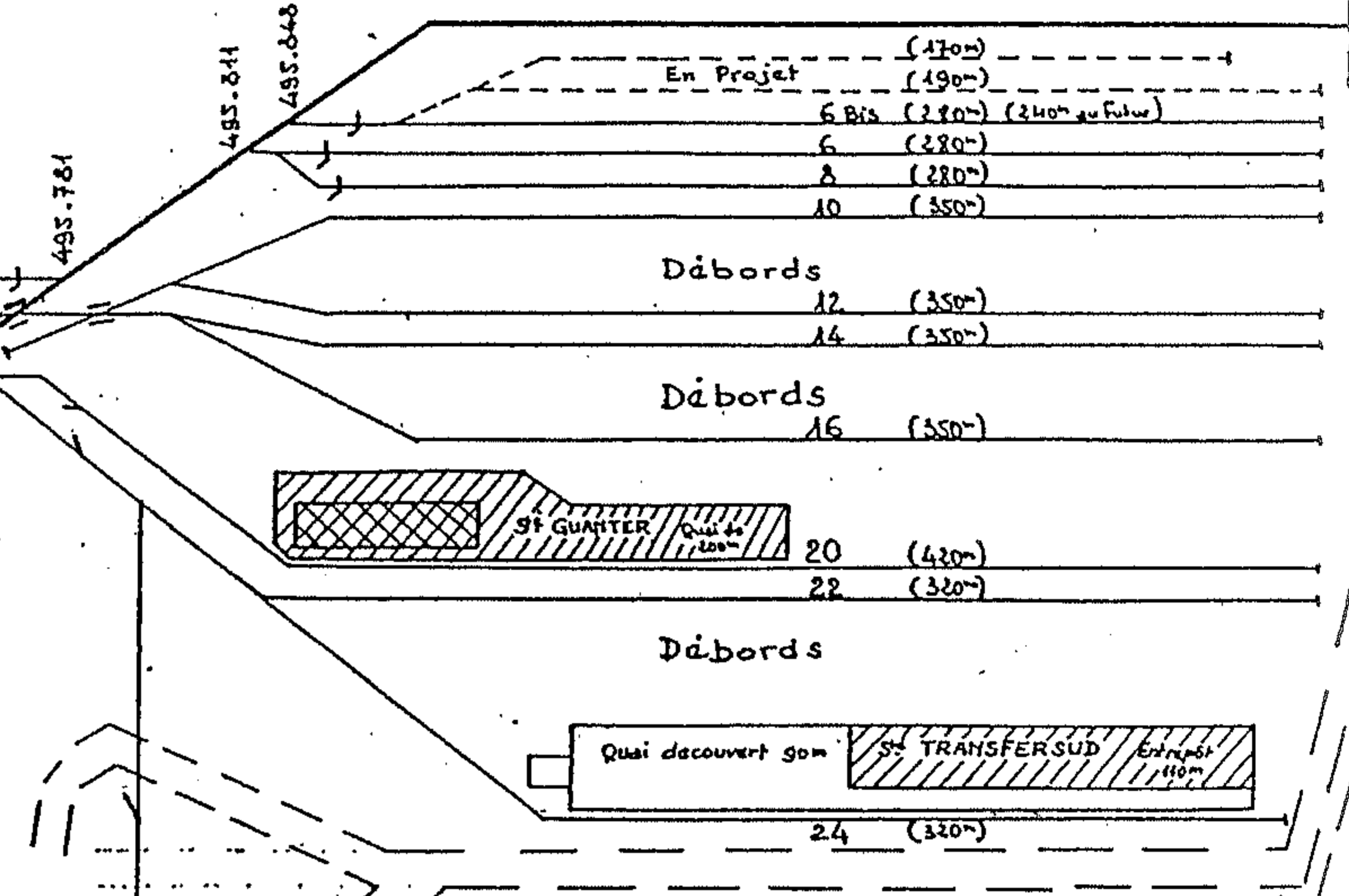
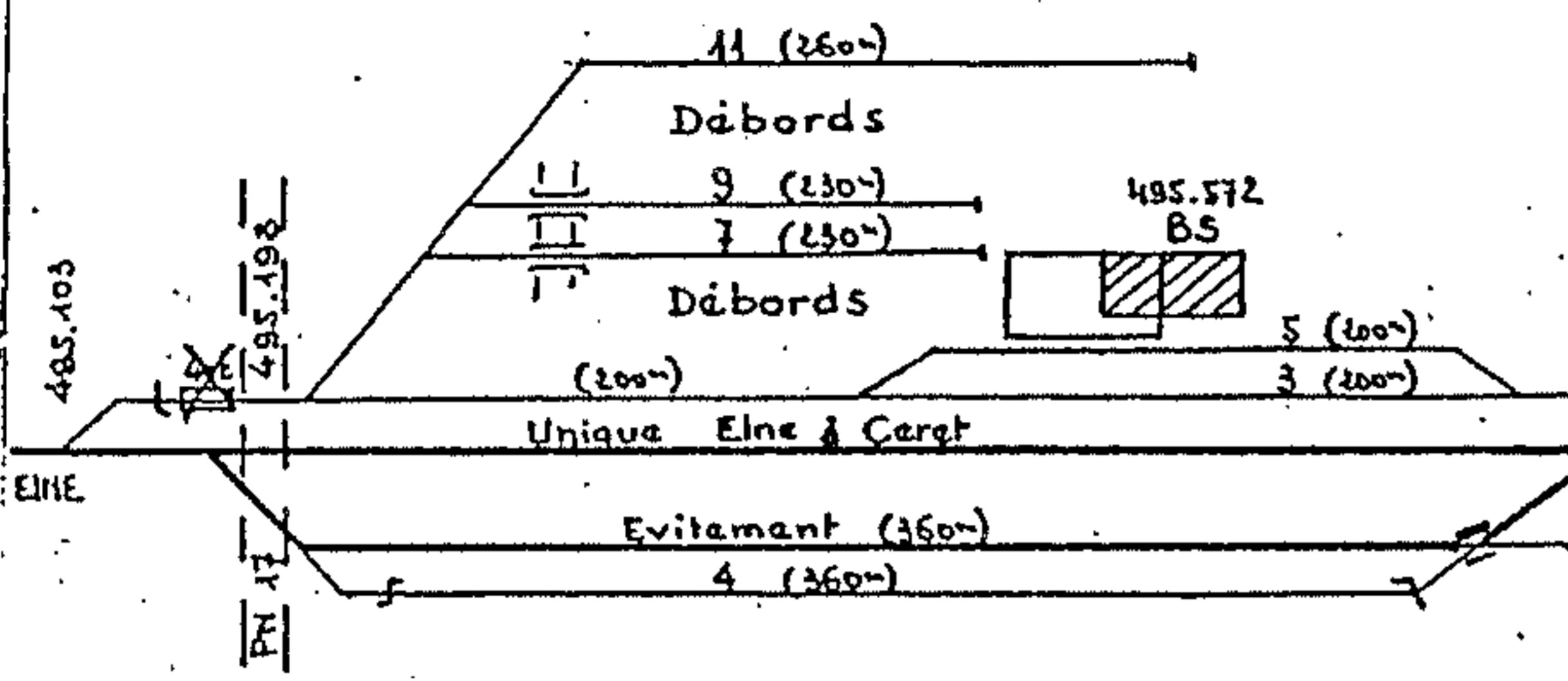
4

# L'Ardoise

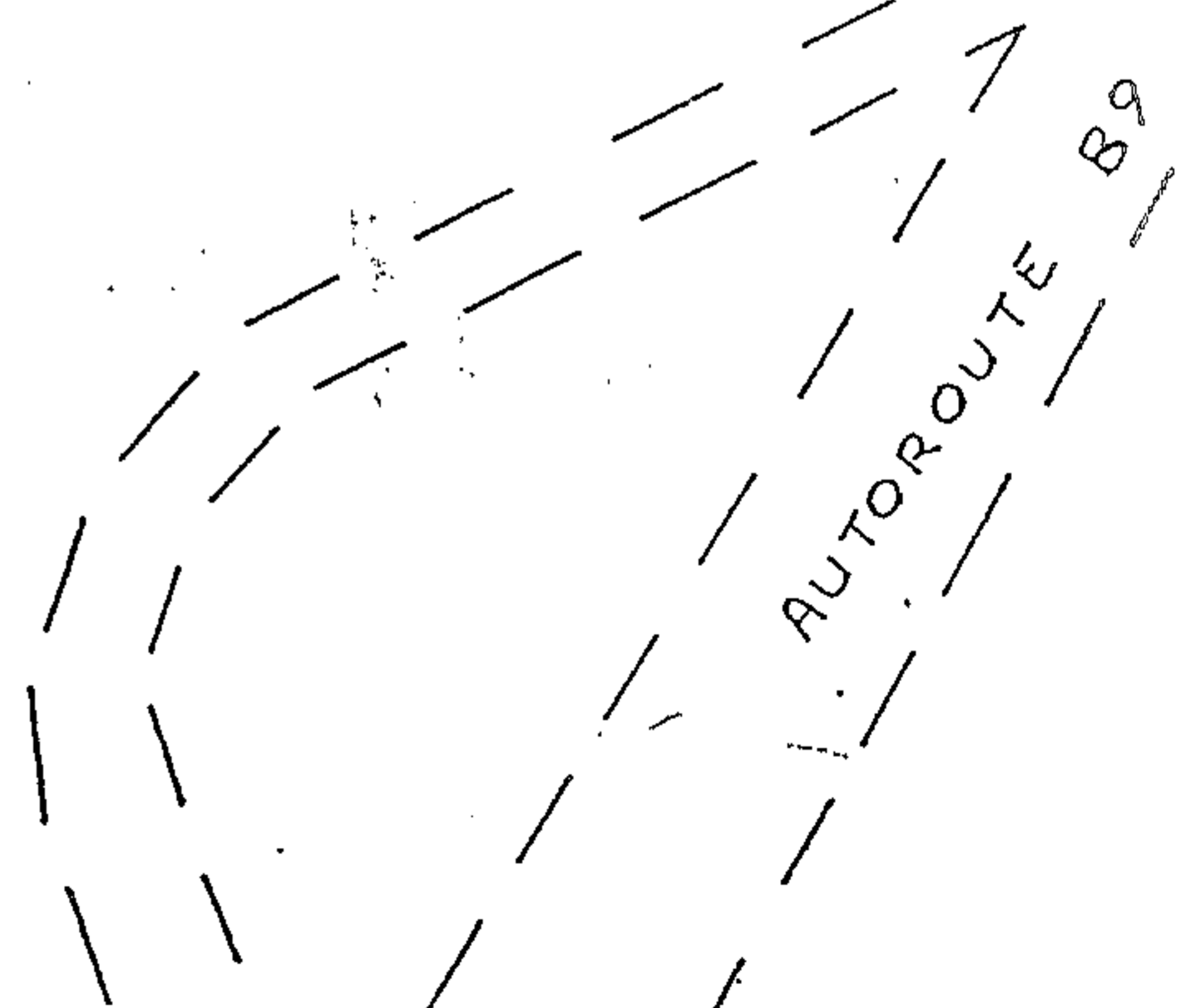
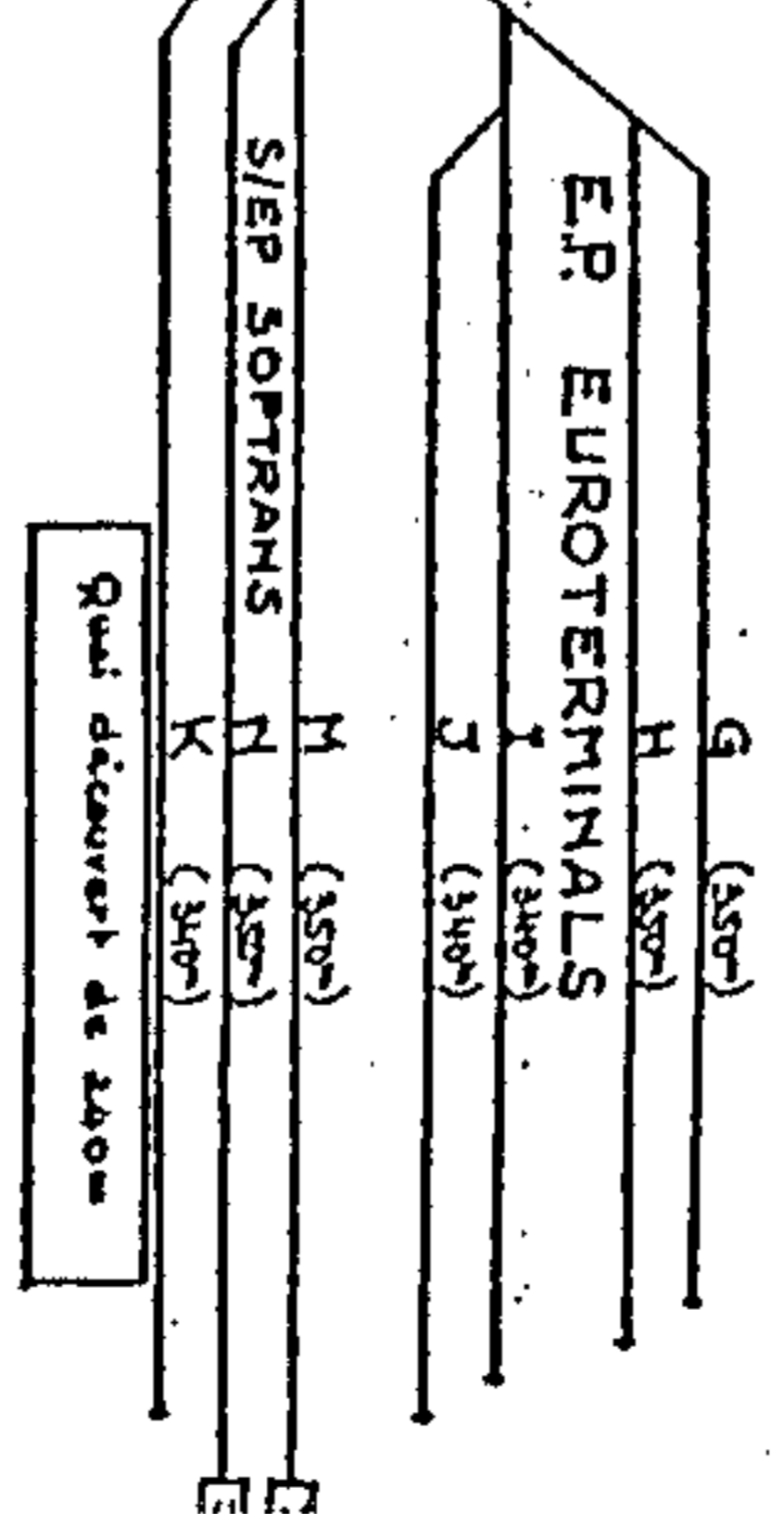


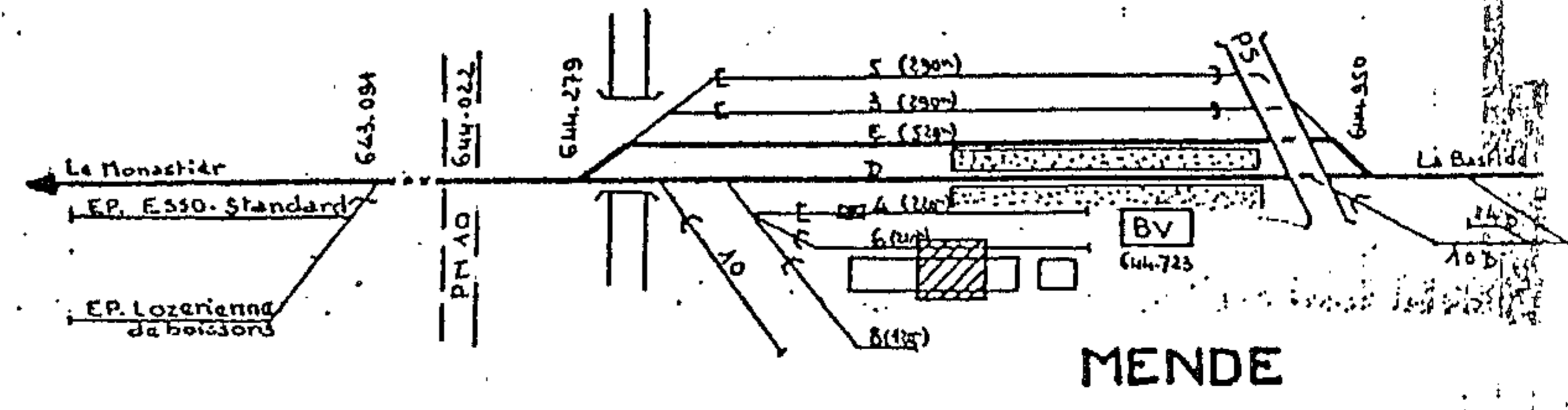
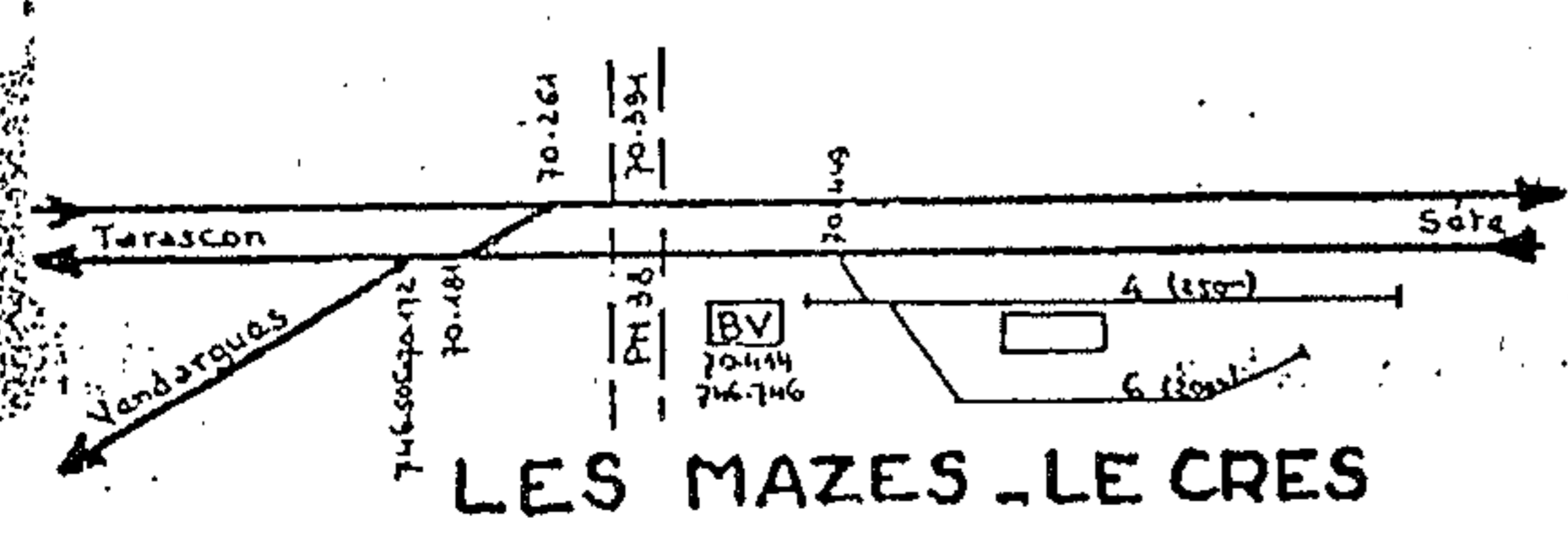
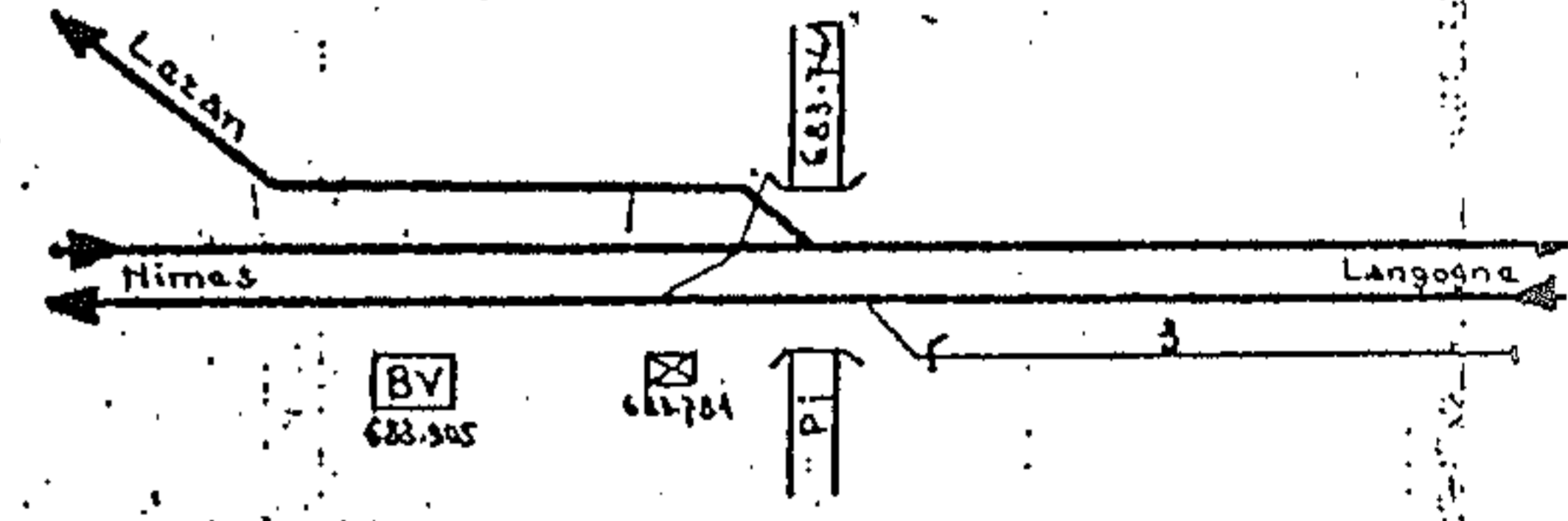
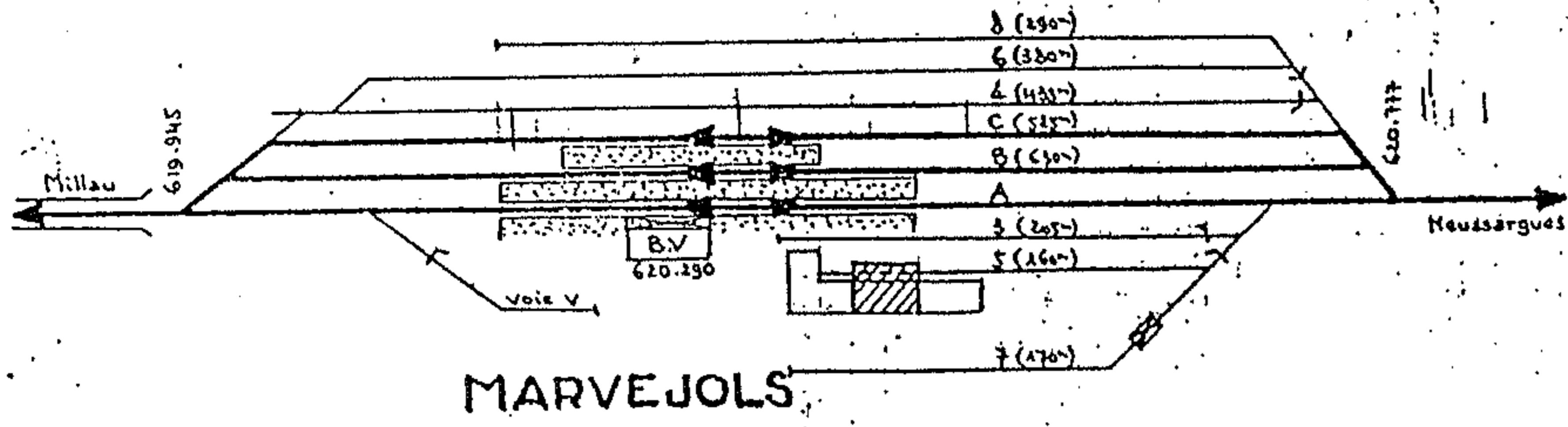
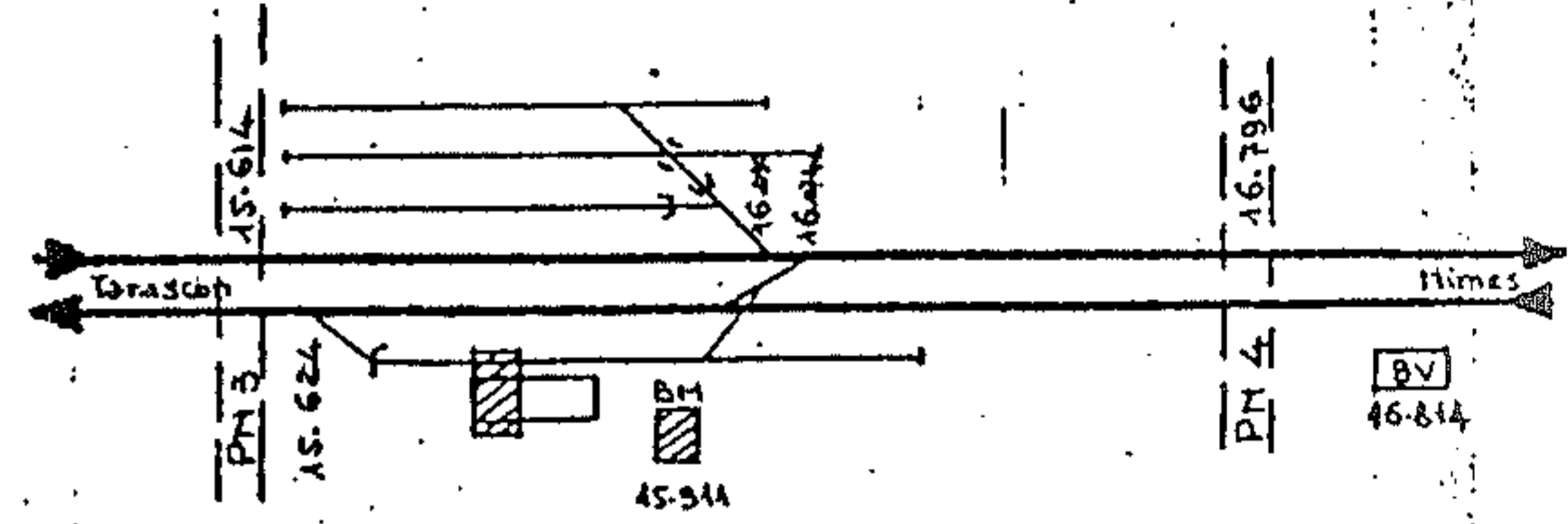
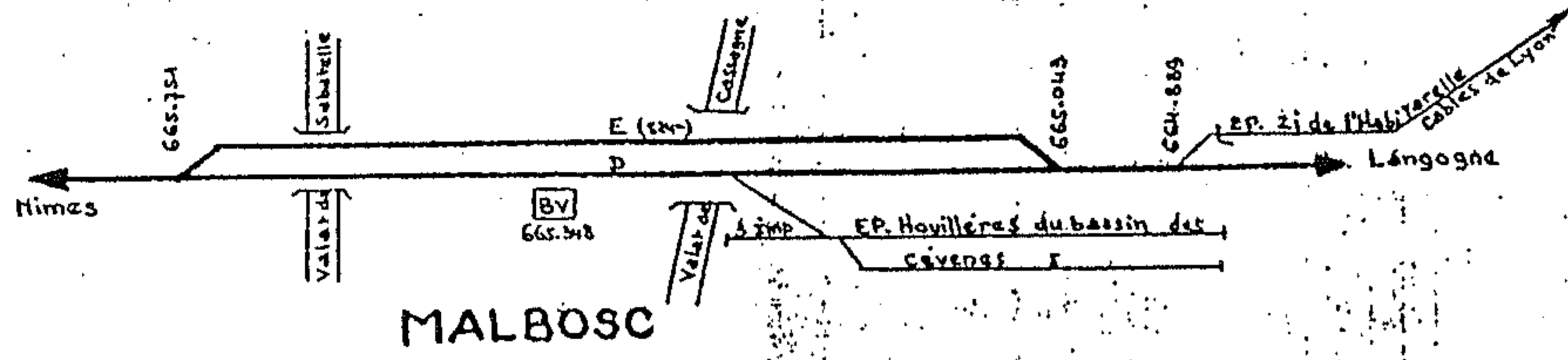
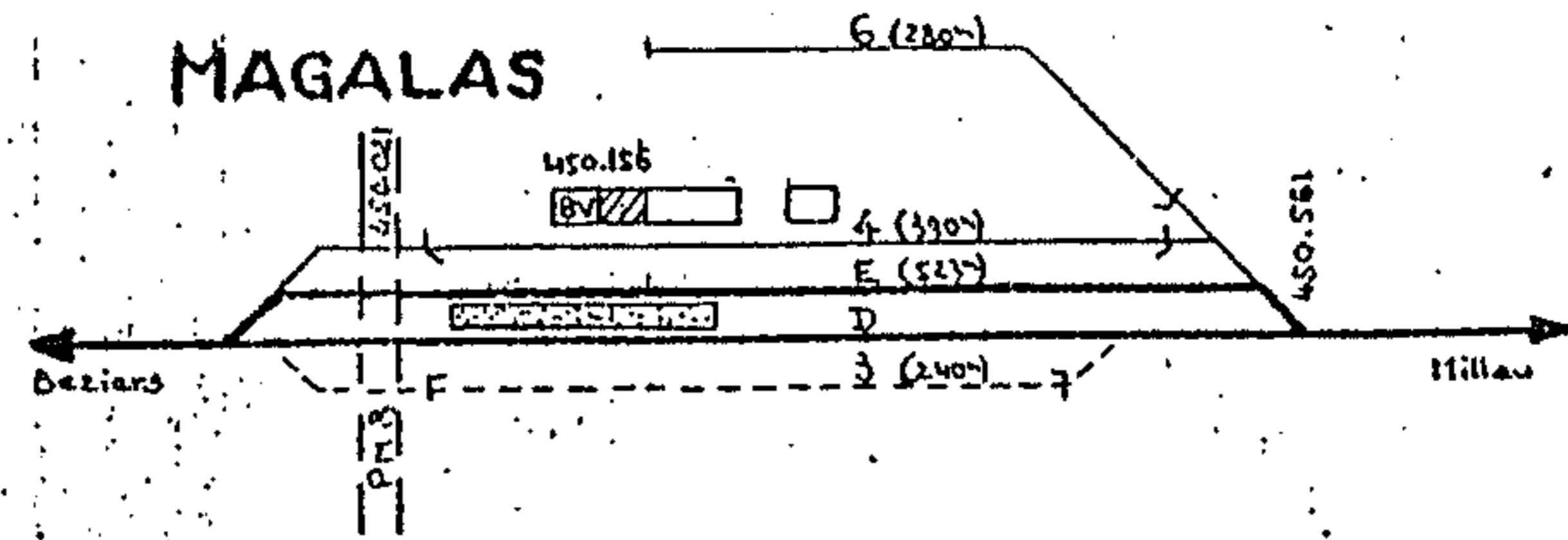
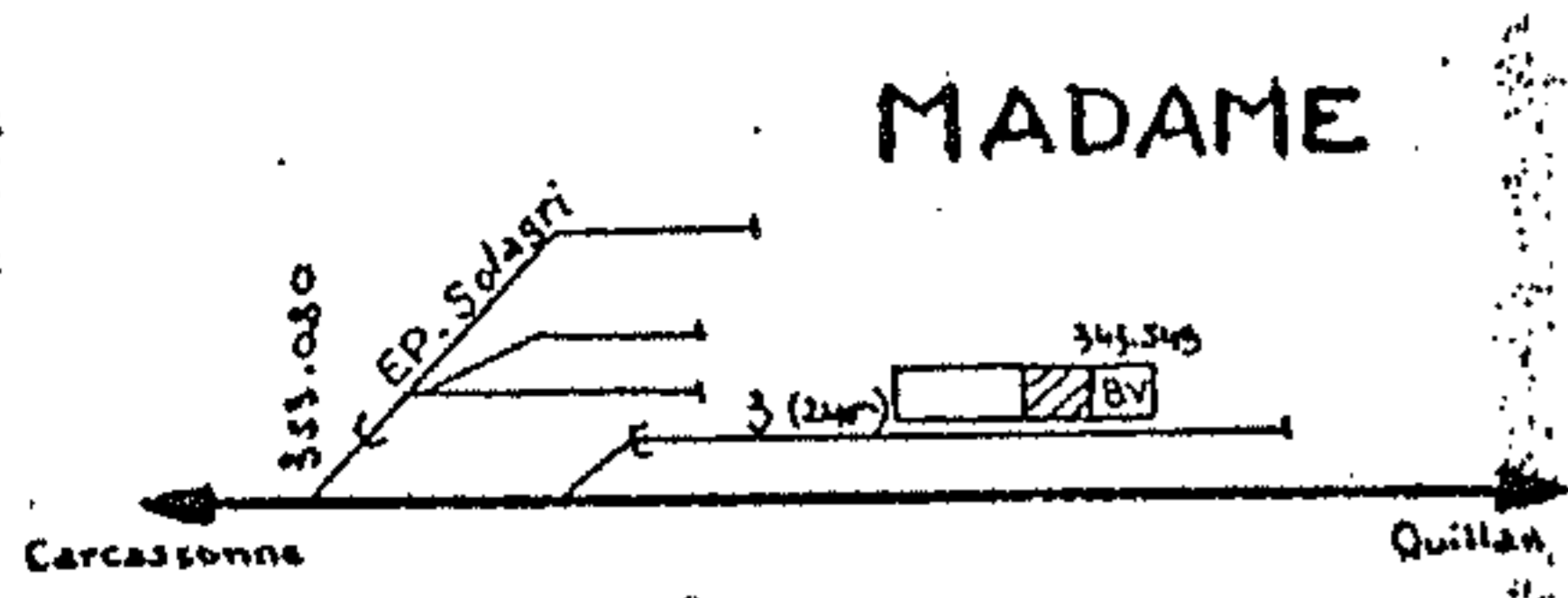
RN 115

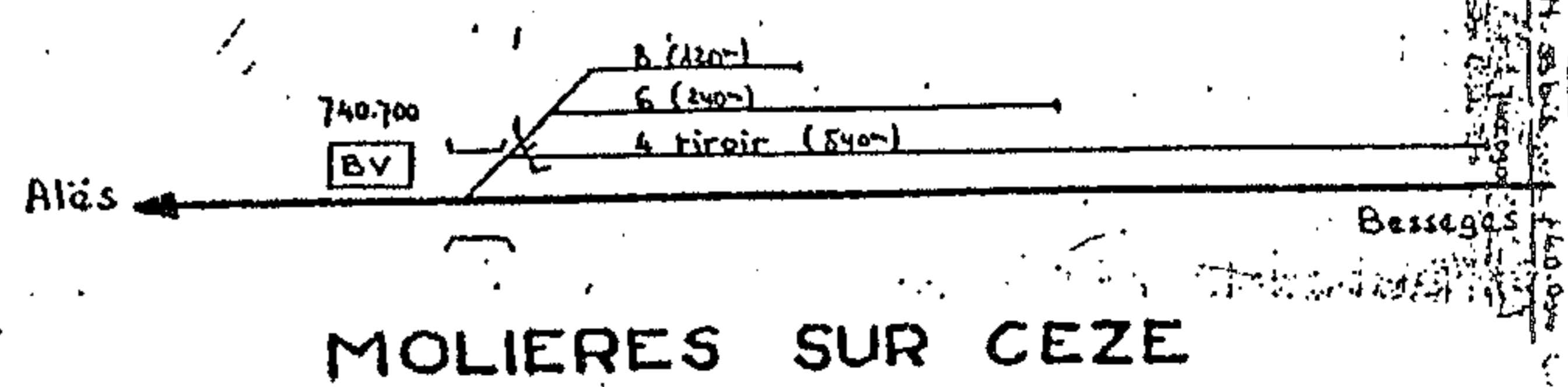
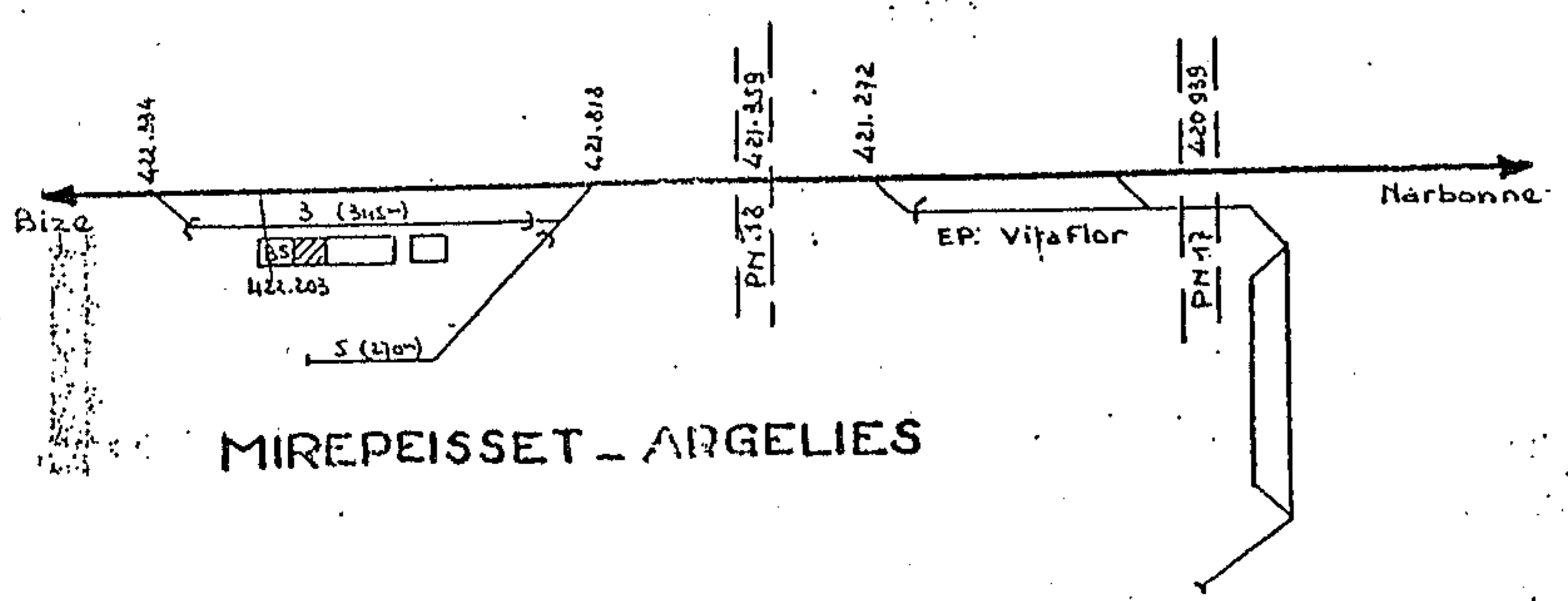
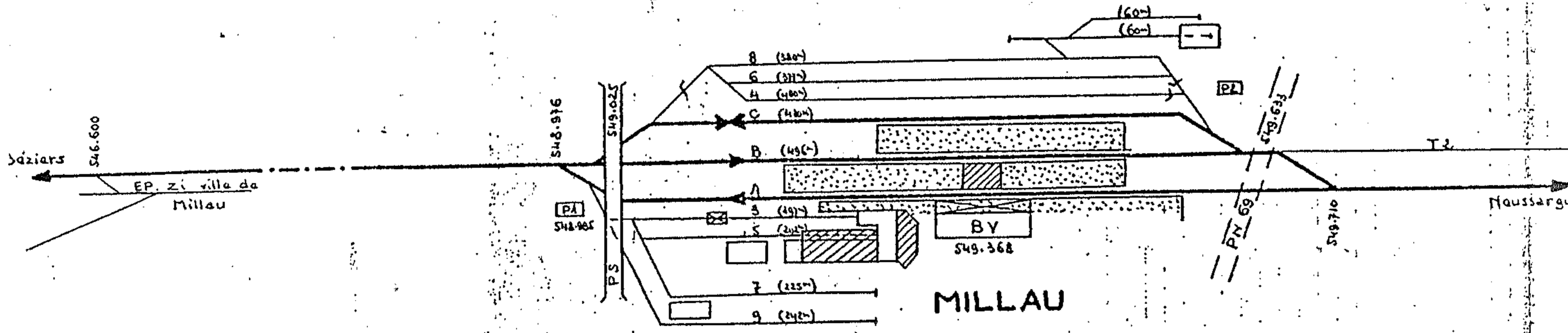
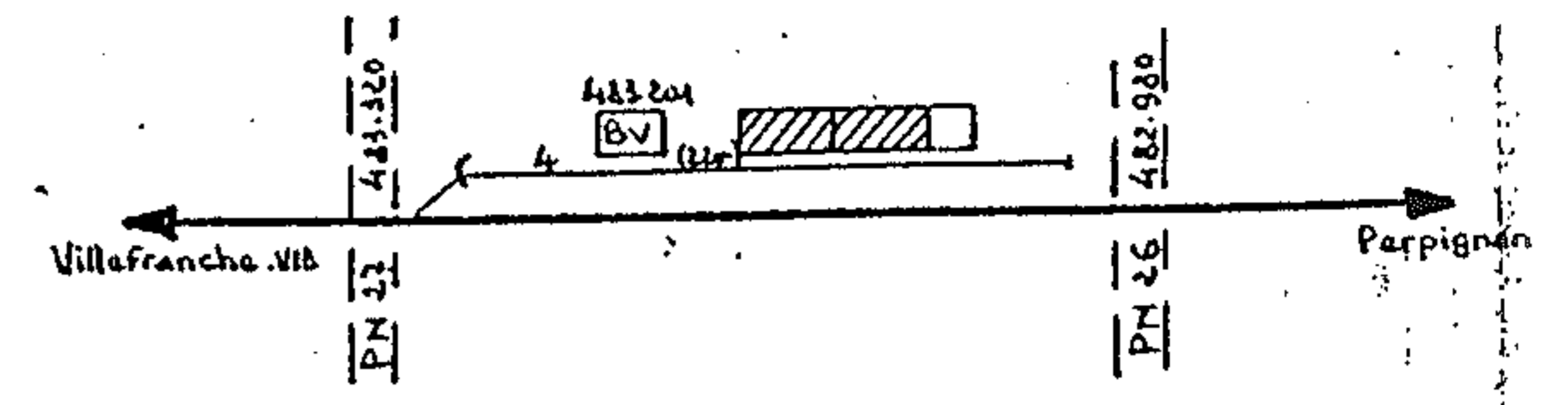
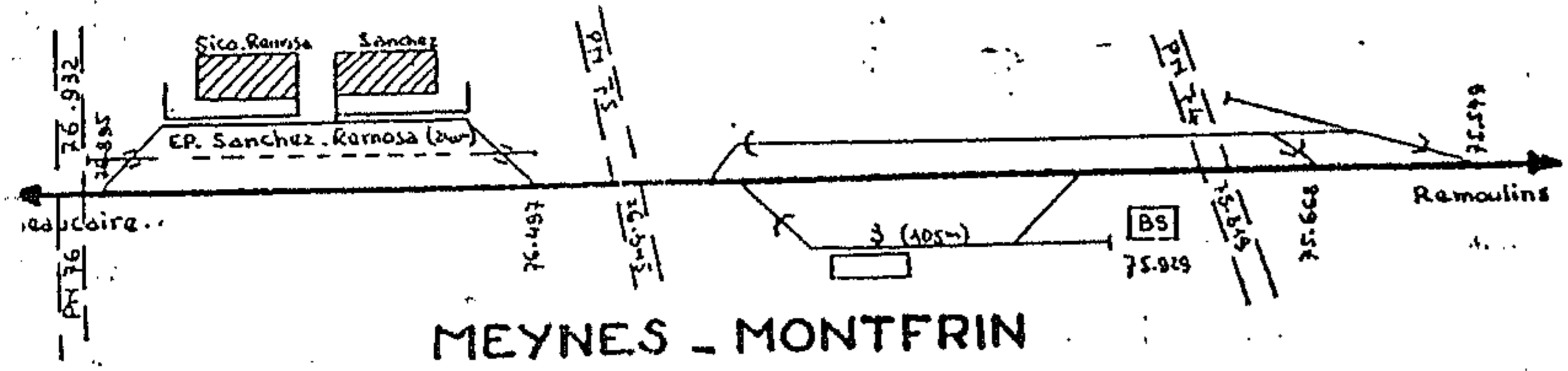
PN 118 496.16



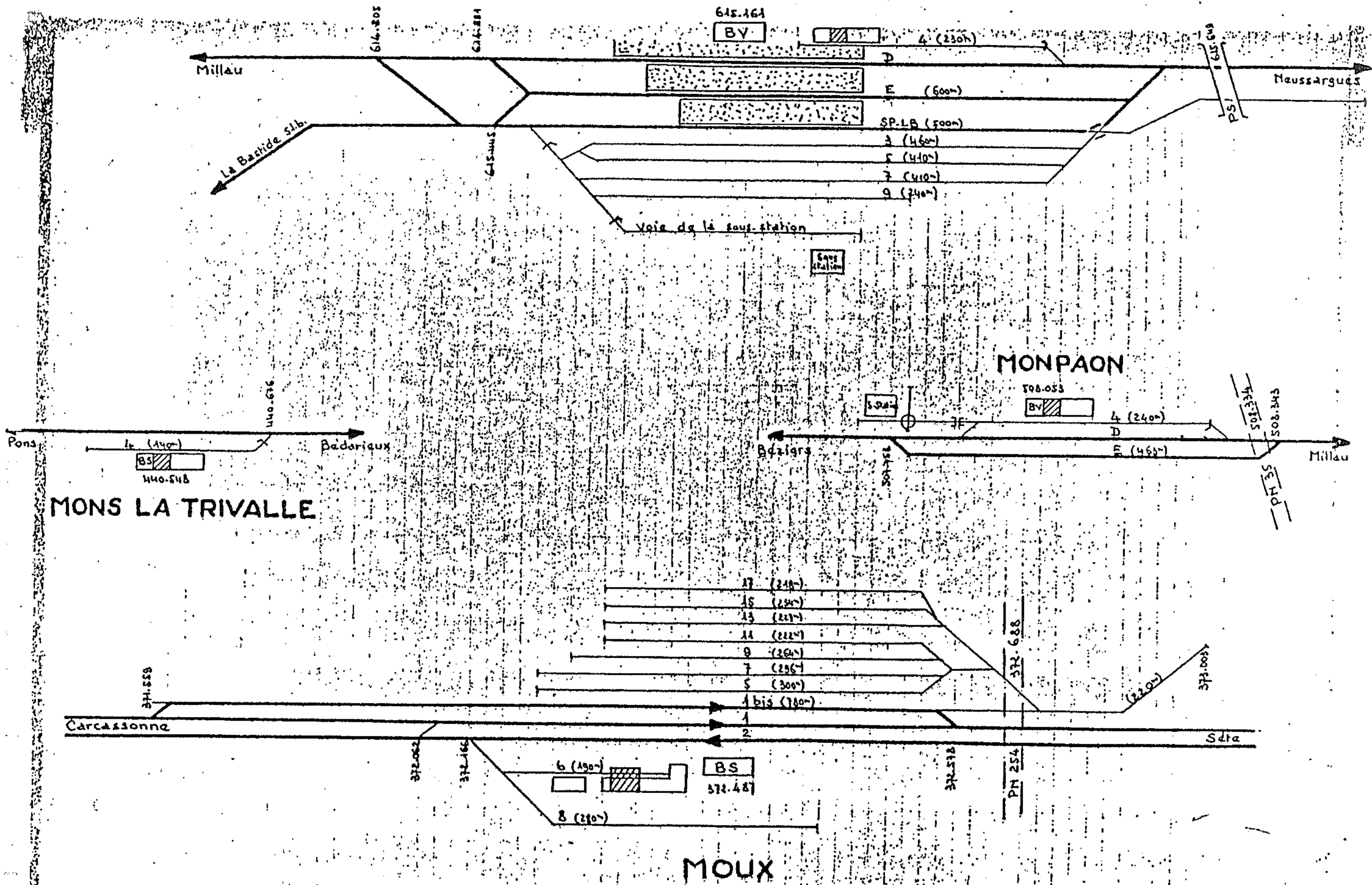
# LE BOULOU PERTHUS

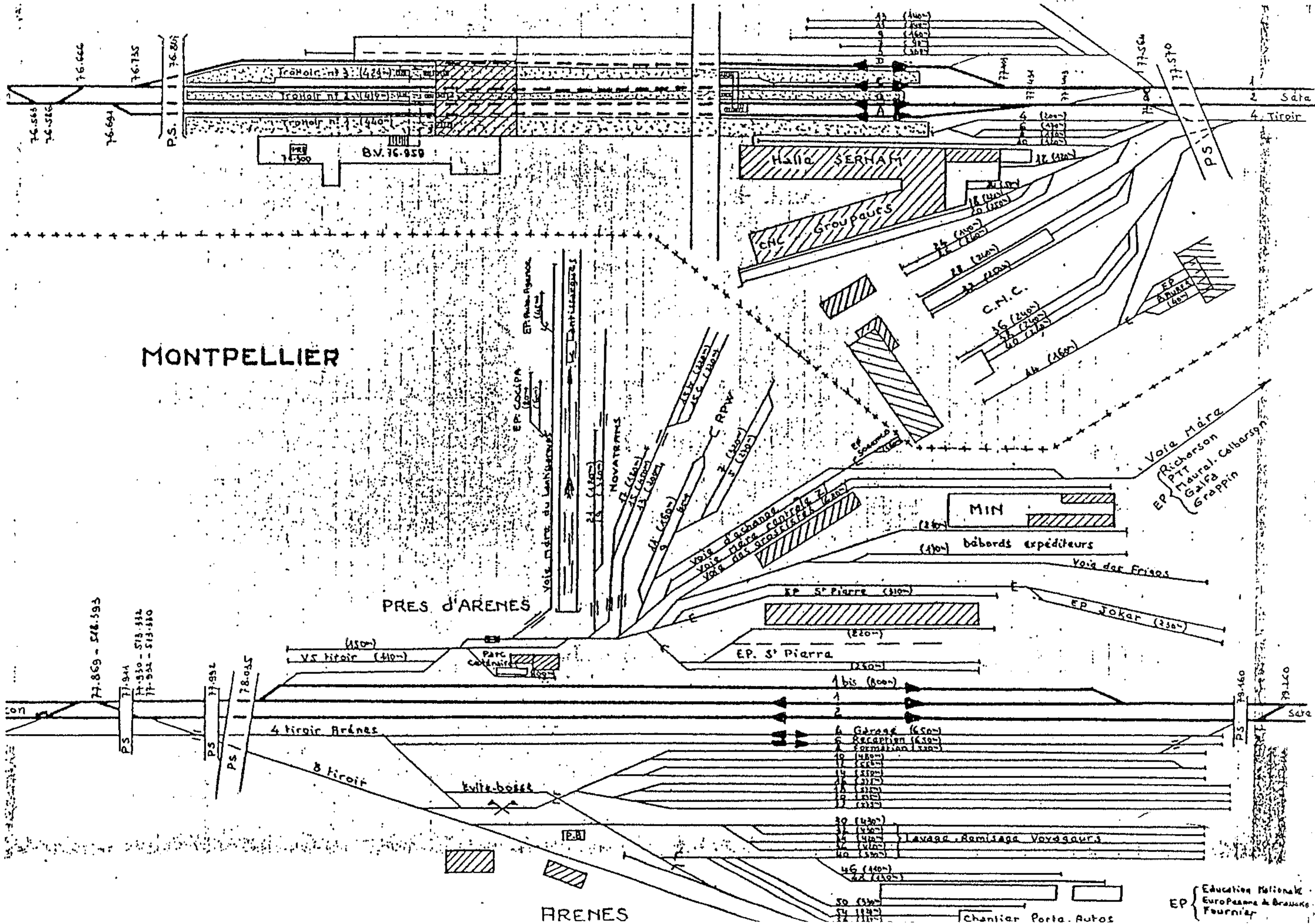






# LE MONASTIER





MONTPELLIER

PRES D'ARENES

ARENES

EP { Education Nationale  
Europeenne & Breuvée  
Fournier

- 1 bis (80m)
- 1
- 2
- 4 Garage (65m)
- 5 Reception (65m)
- 6 Formation (30m)
- 10 (48m)
- 11 (48m)
- 12 (48m)
- 13 (48m)
- 14 (48m)
- 15 (48m)
- 16 (48m)
- 17 (48m)
- 30 (43m)
- 31 (43m)
- 32 (43m)
- 33 (43m)
- 34 (43m)
- 35 (43m)
- 36 (43m)
- 37 (43m)
- 38 (43m)
- 39 (43m)
- 40 (43m)
- 41 (43m)
- 42 (43m)
- 43 (43m)
- 44 (43m)
- 45 (43m)
- 46 (43m)
- 47 (43m)
- 48 (43m)
- 49 (43m)

Lavage, Remise, Voyageurs

Chantier Porta Autos

77-869 - 518-593  
77-944  
77-930 - 519-312  
77-931 - 519-310

VS tiroir (410-)  
4 Tiroir Arenes

8 Tiroir

Evite-bosse

EP S<sup>t</sup> Pierre (310-)  
EP S<sup>t</sup> Pierre (210-)  
EP S<sup>t</sup> Pierre (250-)

Voie des Frises  
Voie Mära  
Voie Richardson  
Voie Laural-Collarsen  
Voie Grappin

Voie d'achasse  
Voie Mära Centrale Z  
Voie des Grosses

NOVATERRIS  
1 (48m)  
2 (48m)  
3 (48m)  
4 (48m)  
5 (48m)  
6 (48m)  
7 (48m)  
8 (48m)  
9 (48m)  
10 (48m)  
11 (48m)  
12 (48m)  
13 (48m)  
14 (48m)  
15 (48m)  
16 (48m)  
17 (48m)  
18 (48m)  
19 (48m)  
20 (48m)  
21 (48m)  
22 (48m)  
23 (48m)  
24 (48m)  
25 (48m)  
26 (48m)  
27 (48m)  
28 (48m)  
29 (48m)  
30 (48m)  
31 (48m)  
32 (48m)  
33 (48m)  
34 (48m)  
35 (48m)  
36 (48m)  
37 (48m)  
38 (48m)  
39 (48m)  
40 (48m)  
41 (48m)  
42 (48m)  
43 (48m)  
44 (48m)  
45 (48m)  
46 (48m)  
47 (48m)  
48 (48m)  
49 (48m)

Halle SERHAM

C.M.C. GROUPEURS

C.M.C.

35 (48m)  
36 (48m)  
37 (48m)  
38 (48m)  
39 (48m)  
40 (48m)

31 (48m)  
32 (48m)  
33 (48m)  
34 (48m)

27 (48m)  
28 (48m)  
29 (48m)  
30 (48m)

23 (48m)  
24 (48m)  
25 (48m)  
26 (48m)

19 (48m)  
20 (48m)  
21 (48m)  
22 (48m)

15 (48m)  
16 (48m)  
17 (48m)  
18 (48m)

11 (48m)  
12 (48m)  
13 (48m)  
14 (48m)

B.V. 76-859

Tiroir n° 3 (424-)  
Tiroir n° 2 (419-)  
Tiroir n° 1 (414-)

76-666  
76-735  
76-807

77-564  
77-570

2 Sata  
4 Tiroir

79-160  
79-160

Sata

PS

PS

PS

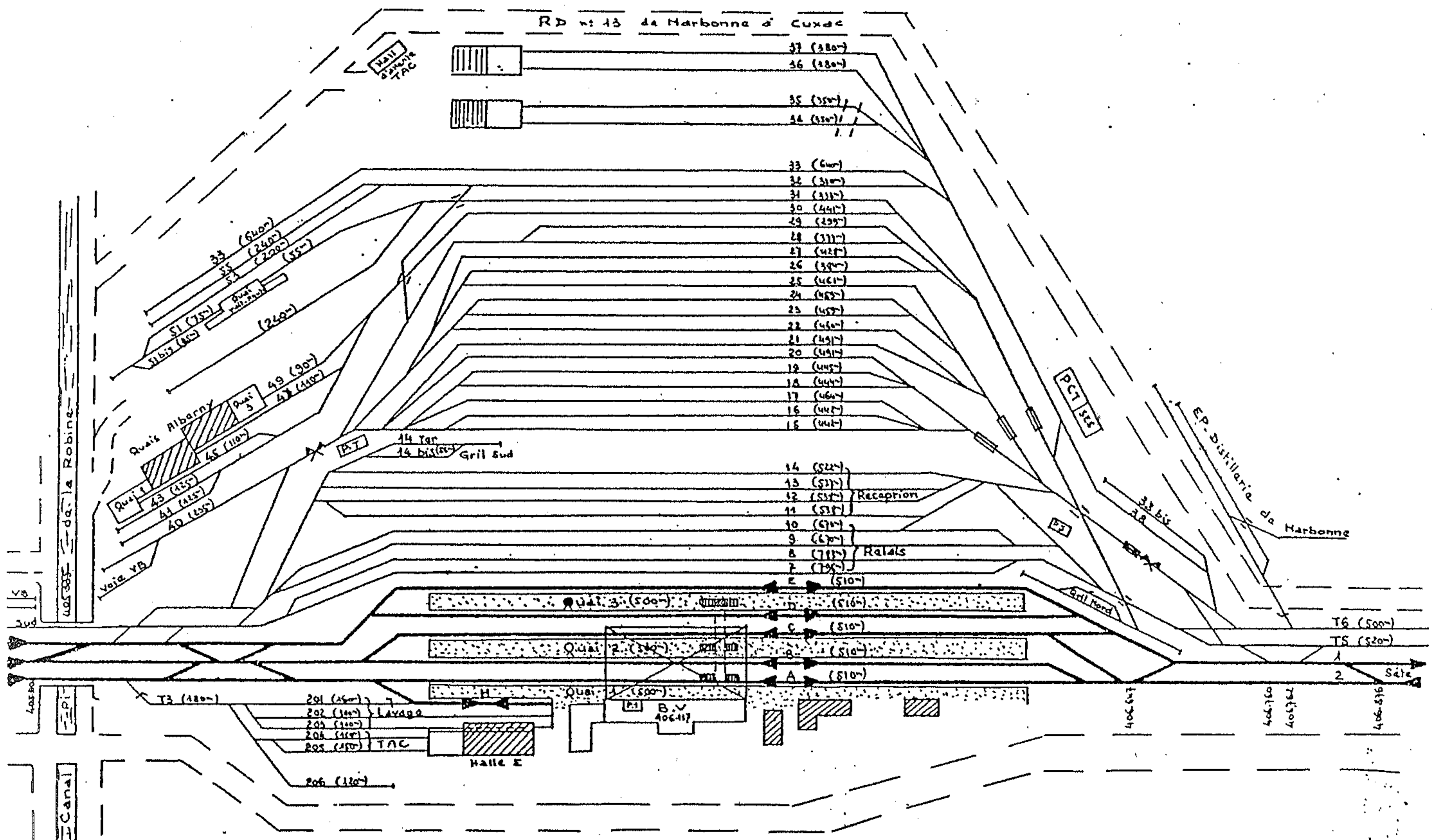
PS

P.S.

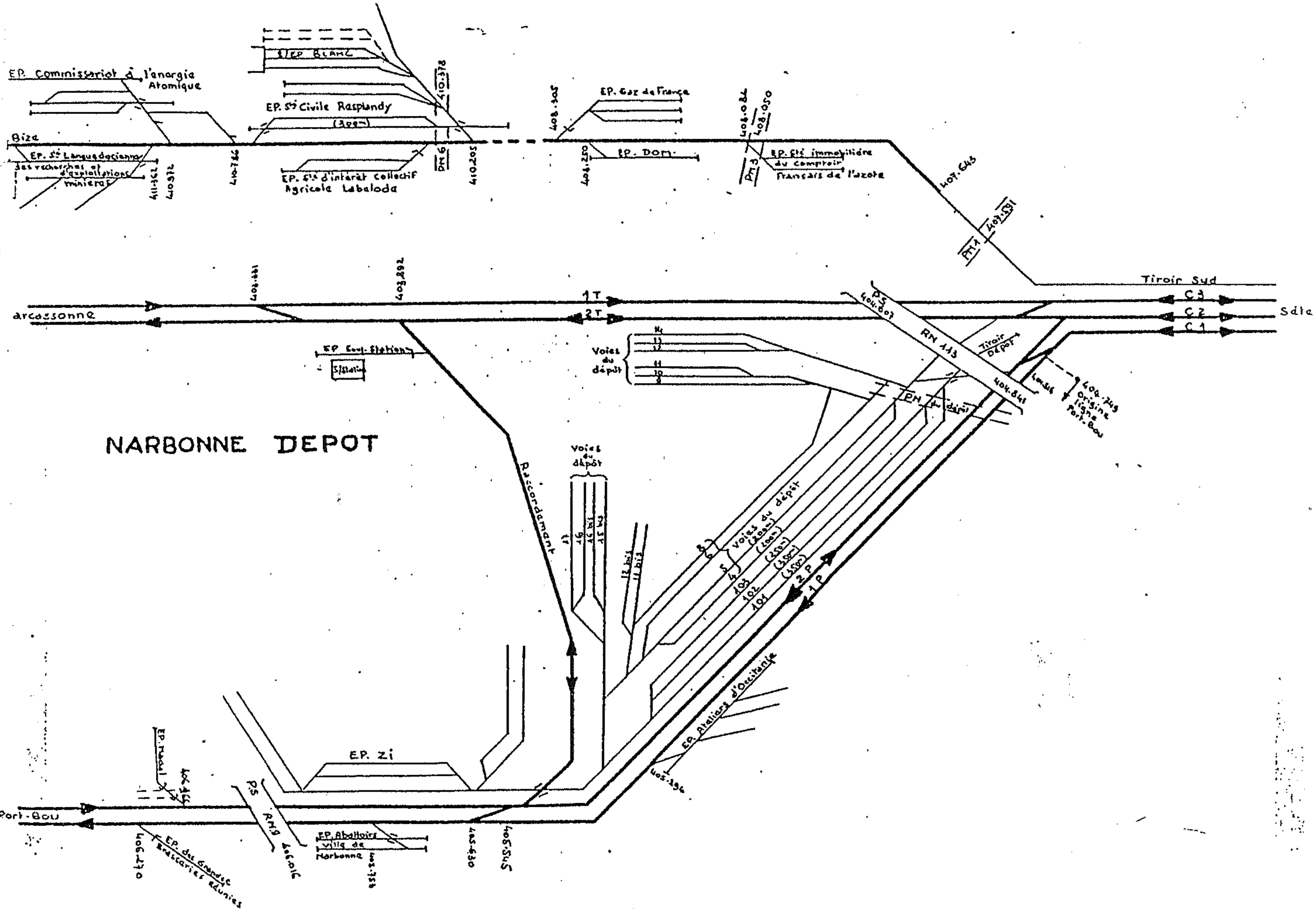
P.S.

PS





NARBONNE



**NARBONNE DEPOT**

EP. Commissariat à l'énergie Atomique

Bize  
EP. St. Languedocienne  
des recherches et d'exploitations minières

EP. St. Civile Rasplandy (300m)

EP. St. d'intérêt collectif Agricole Labelada

EP. Gaz de France

EP. Don

EP. St. immobilière du Comptoir Français de l'Azote

arcassonne

Tiroir Sud

Sdla

EP. Equip. Station  
Station

Voies du dépôt  
11  
12  
13  
14  
15

PN 441

404.749  
origine ligne Port-Bou

**NARBONNE DEPOT**

Voies du dépôt  
11  
12  
13  
14  
15

Rescordement

11 bis  
12 bis

Voies du dépôt  
103 (200m)  
102 (200m)  
101 (200m)

1 P  
2 P

EP. Ateliers d'Occitanie

EP. Zi

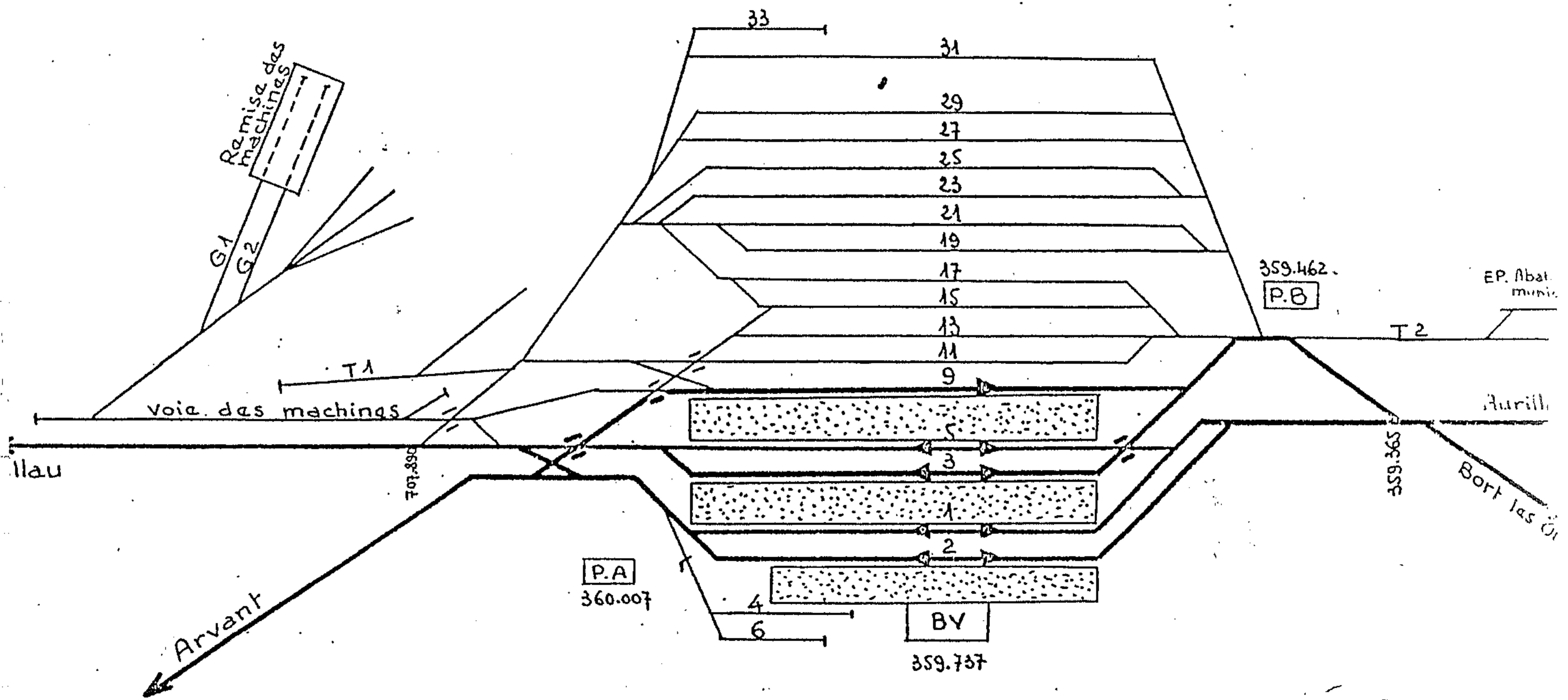
EP. Abattoirs Ville de Narbonne

Port-Bou

EP. Naval

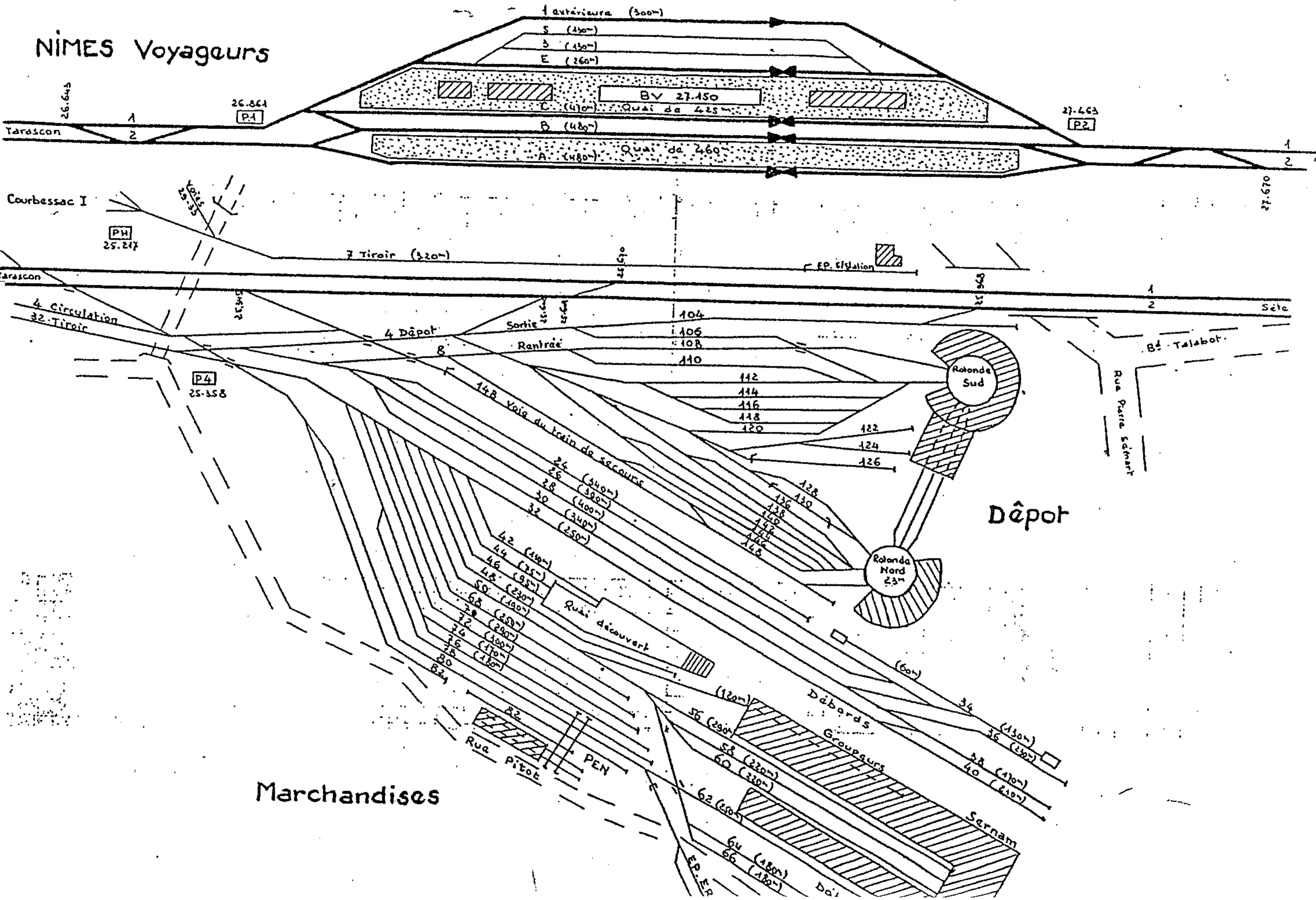
EP. des Grands Entrepreneurs

Voies électrifiées ; 2 à 17 - G1 et G2



# NEUSSARGUES

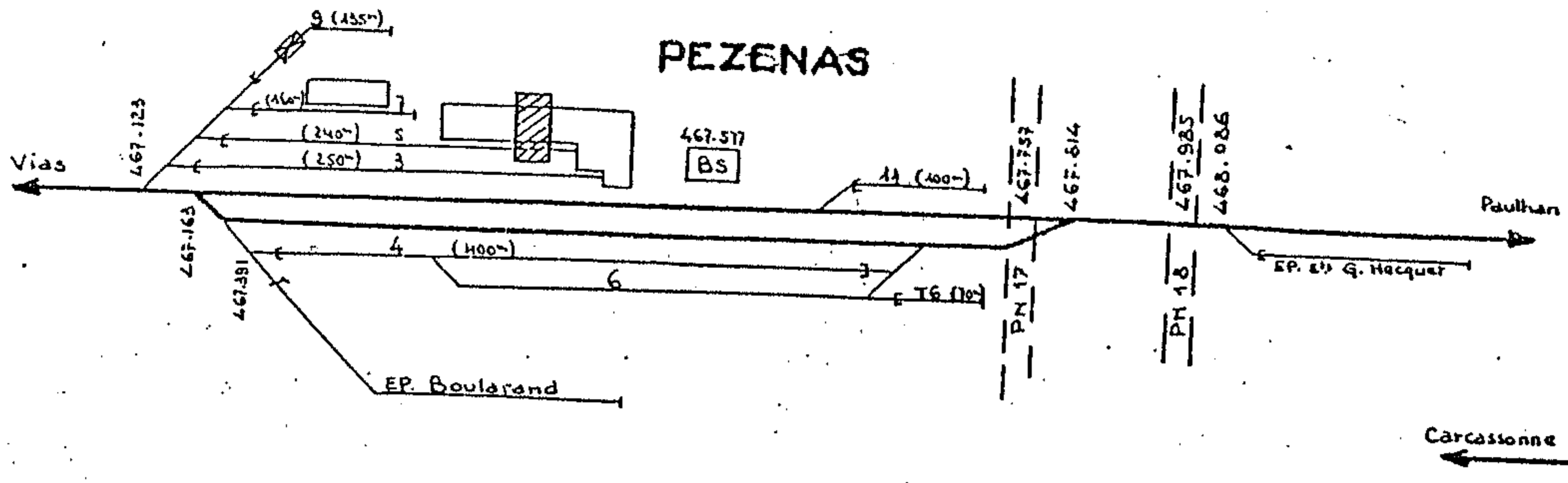
# NIMES Voyageurs



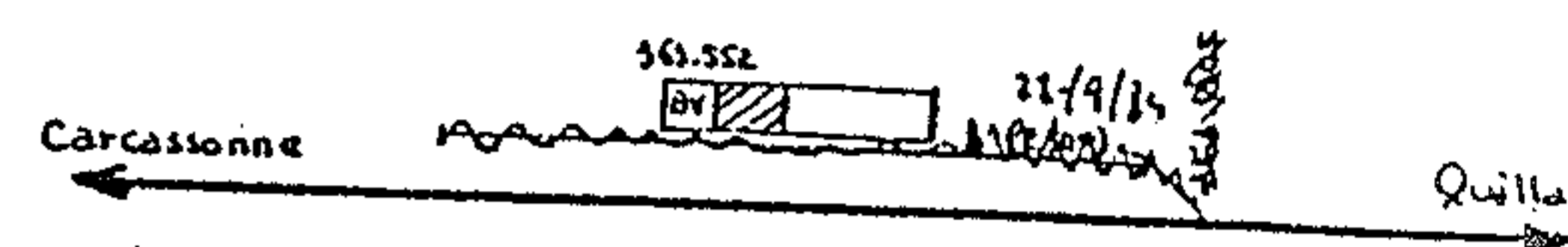
Marchandises



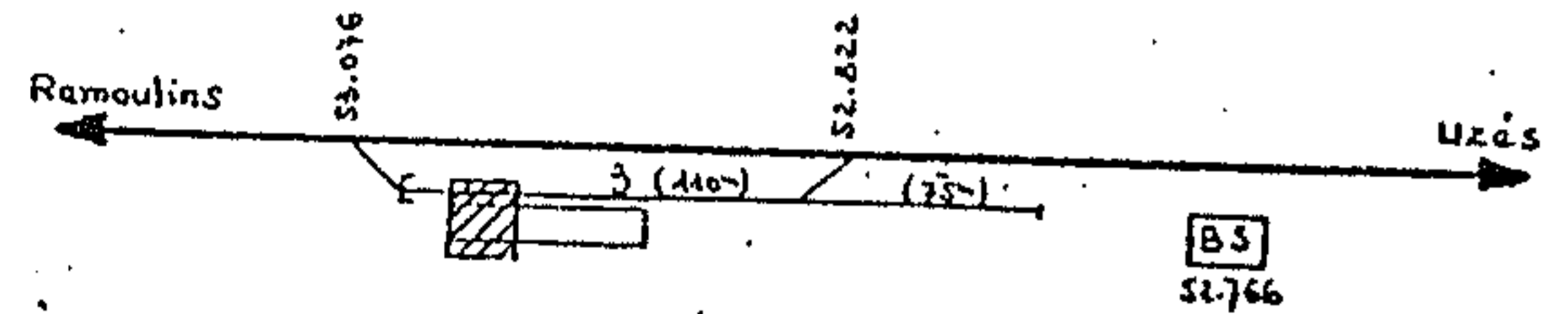
# PEZENAS



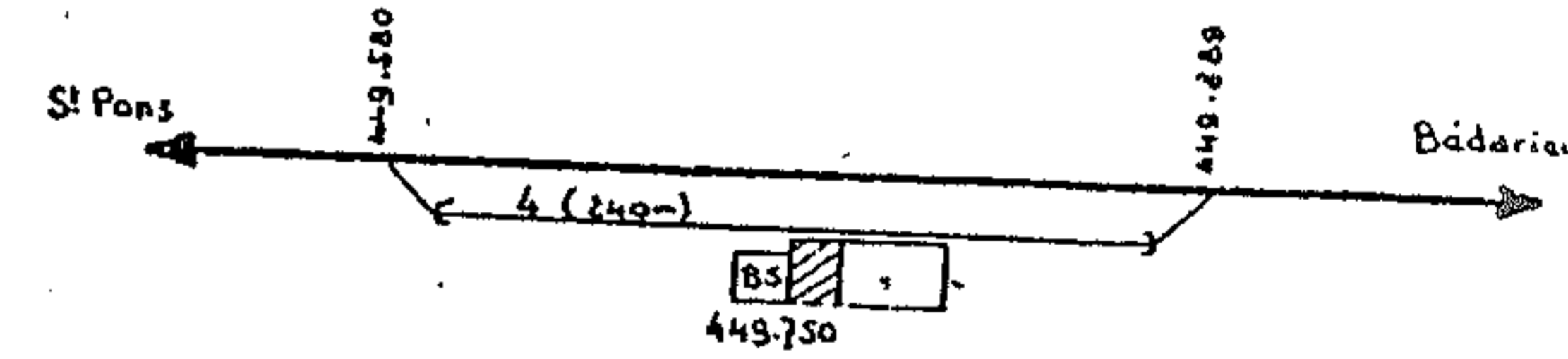
# POMAS



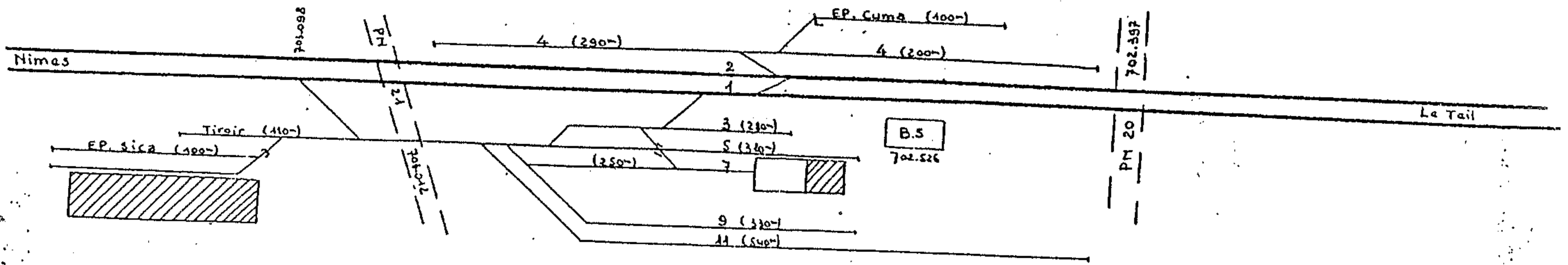
# PONT DES CHARETTES

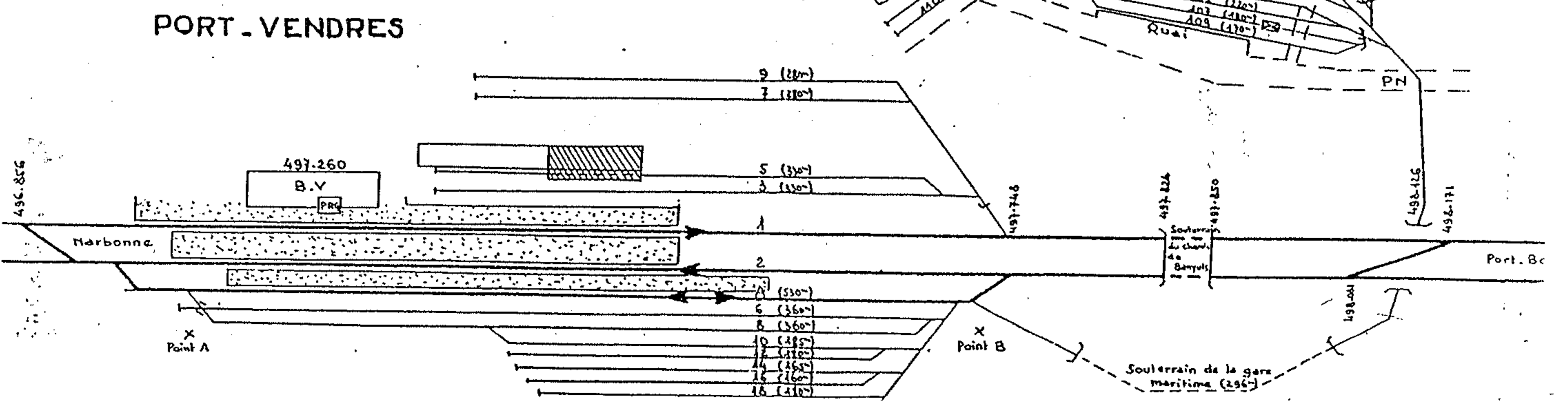
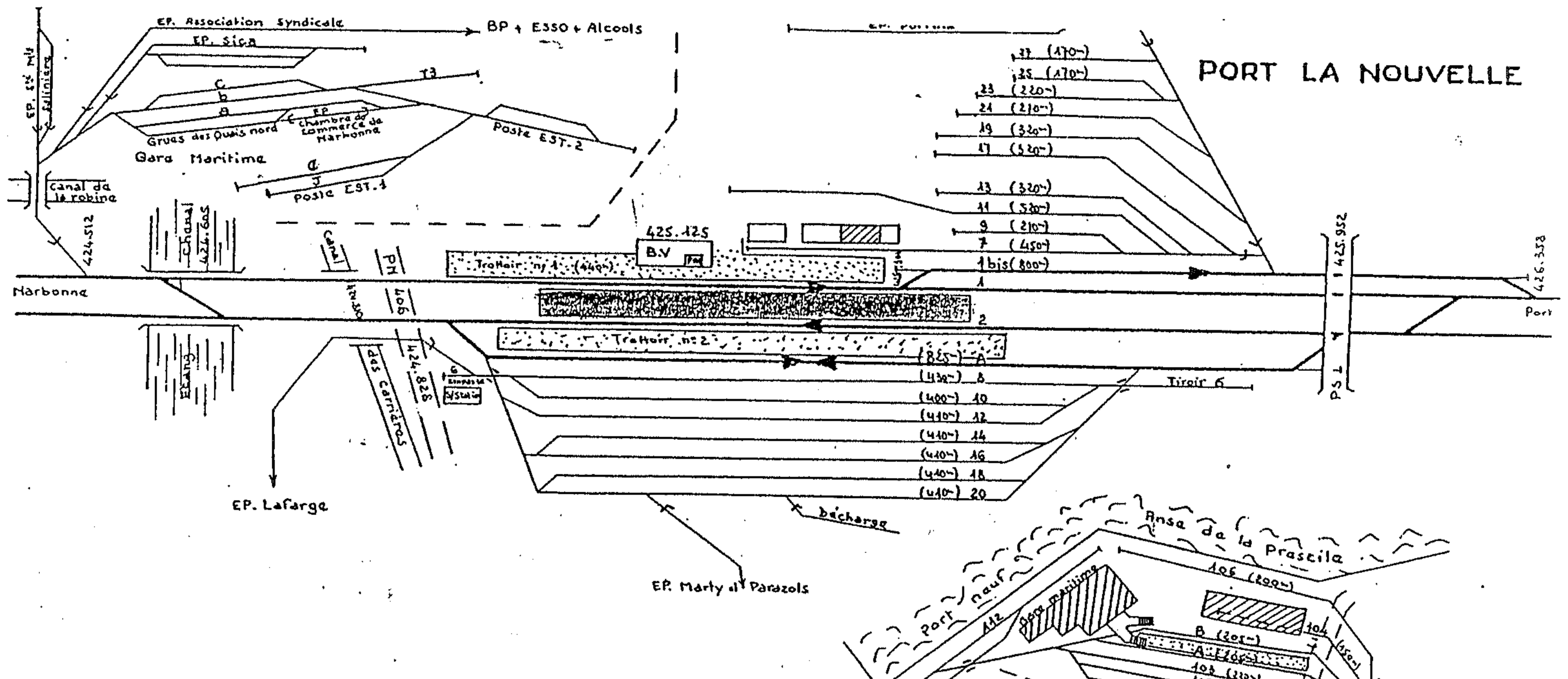


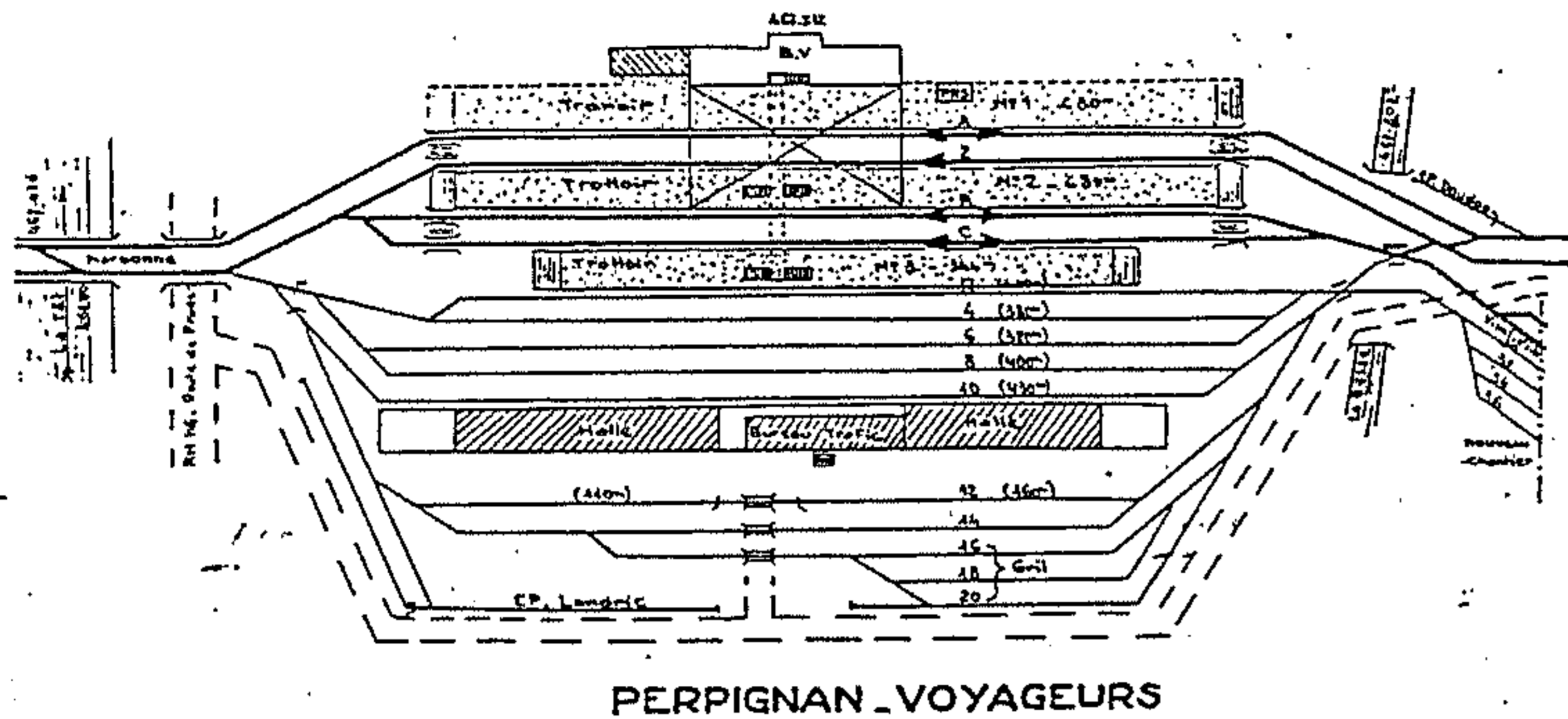
# LE POUJOL



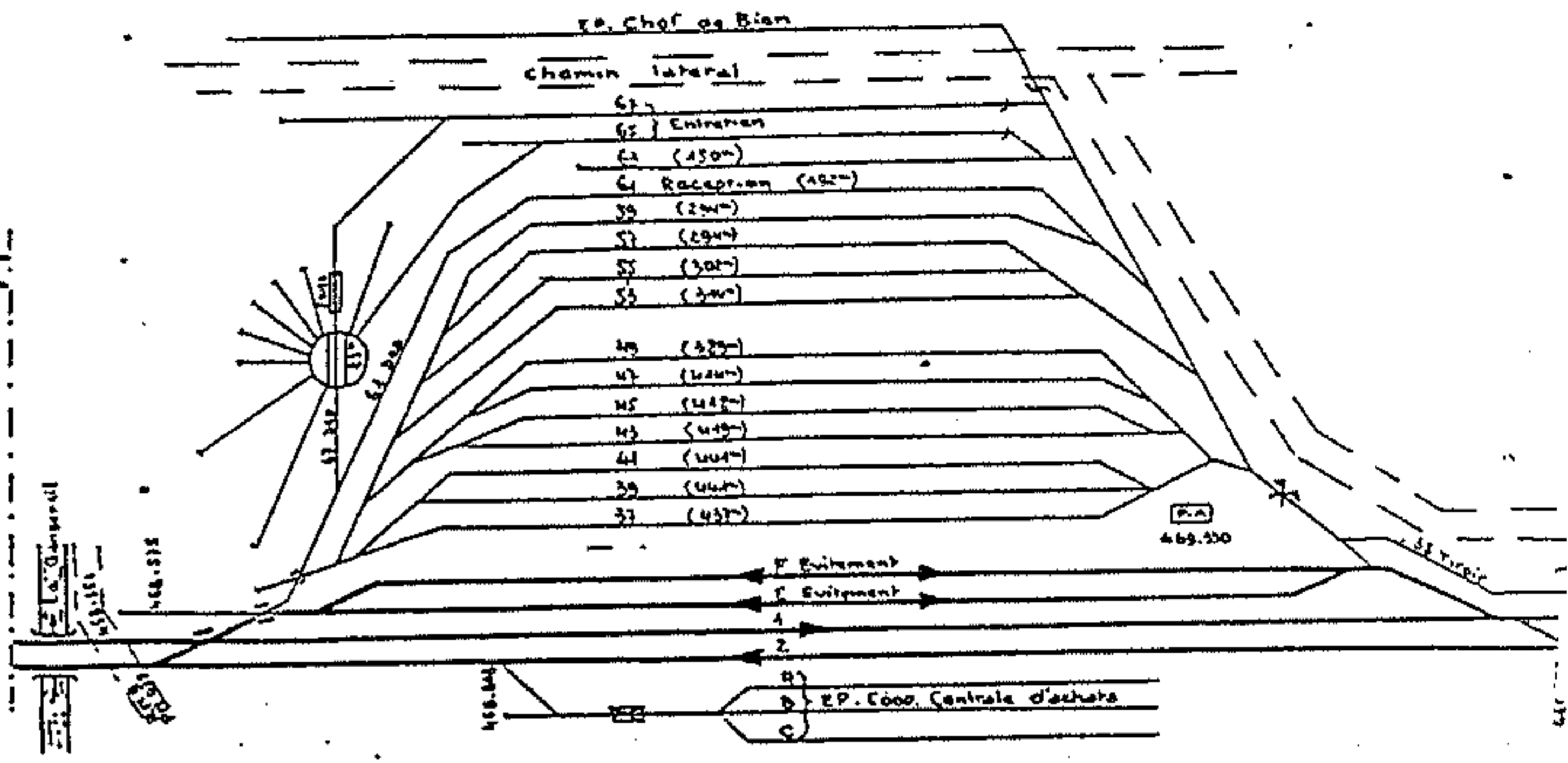
# PONT SAINT ESPRIT



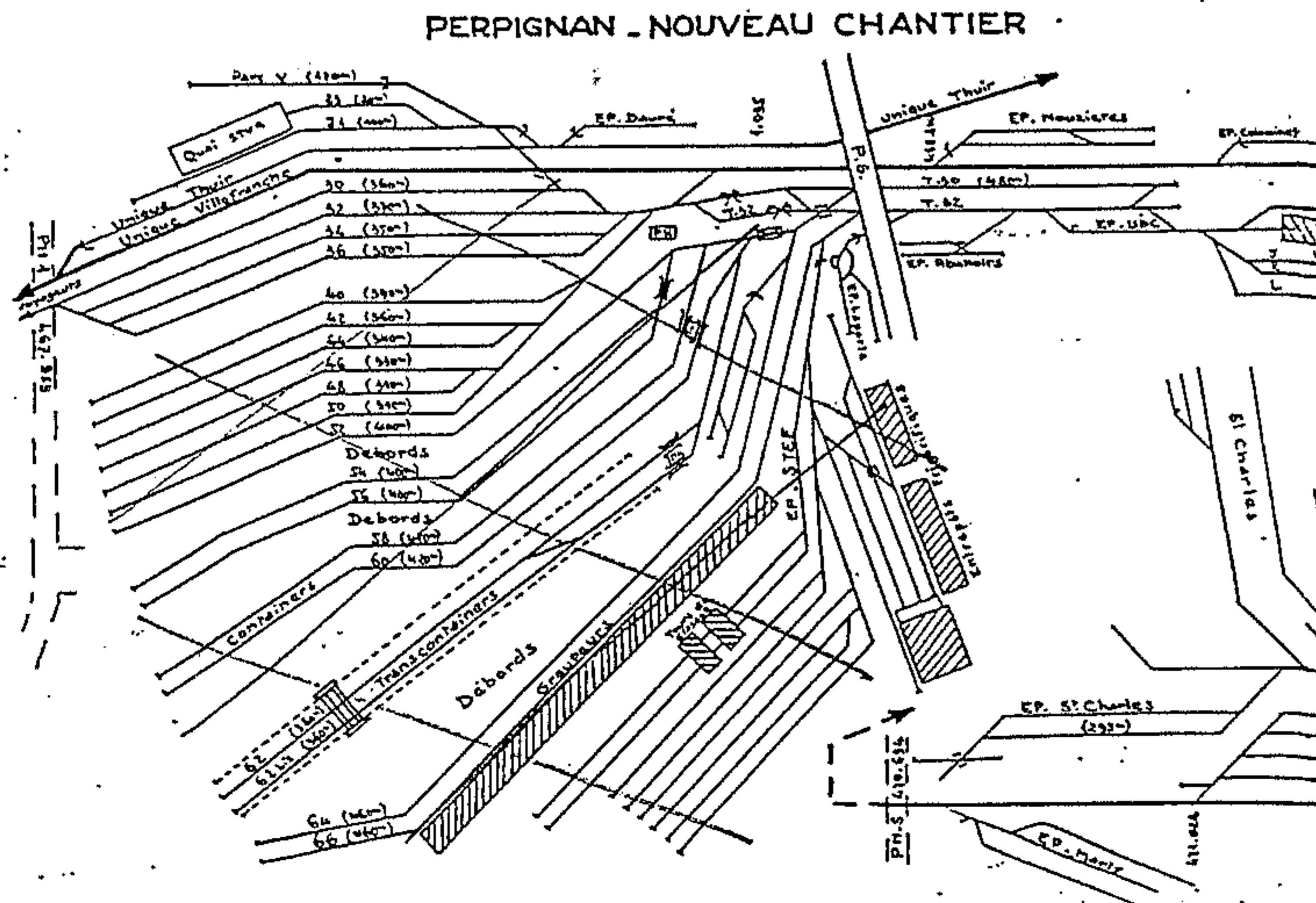




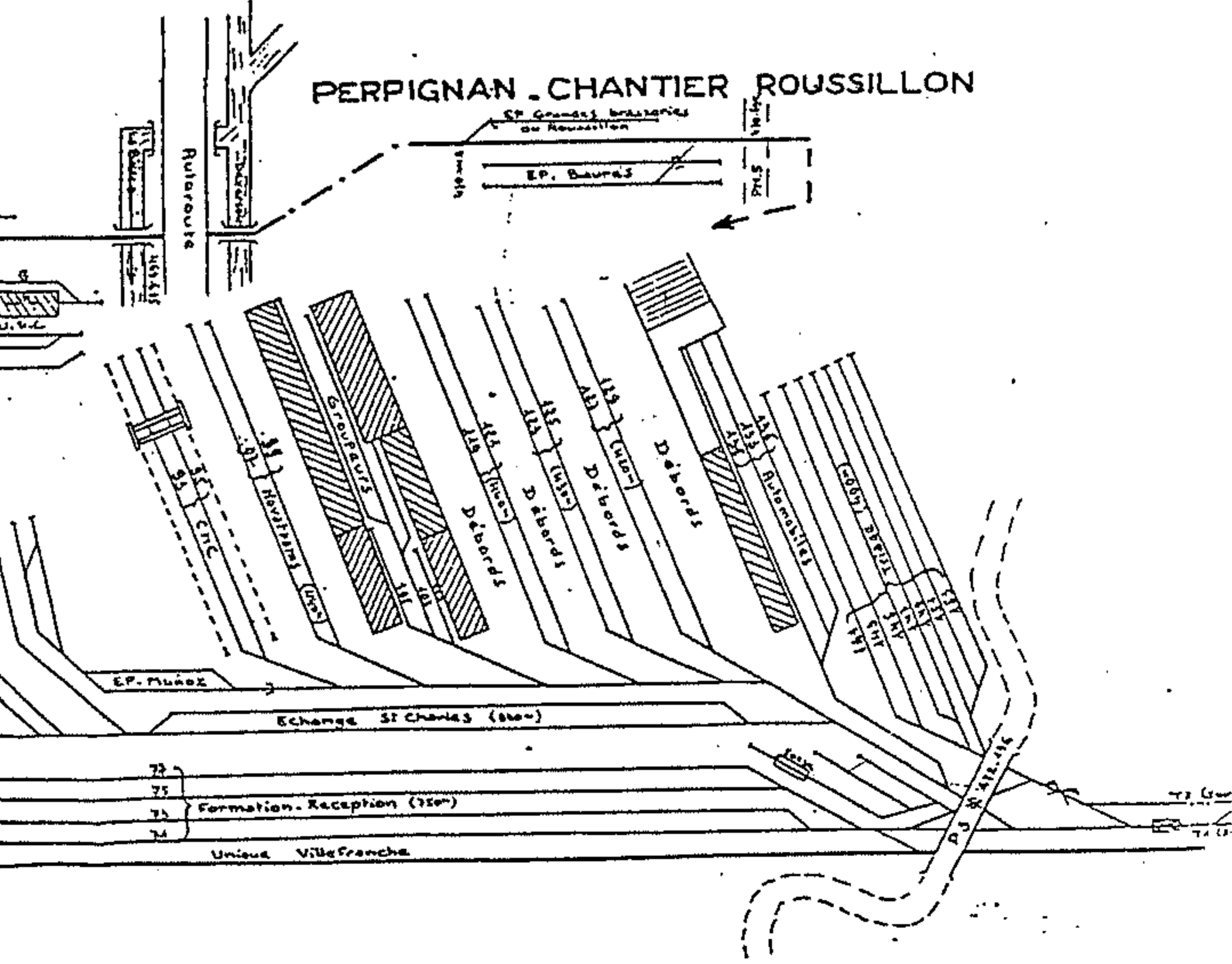
PERPIGNAN\_VOYAGEURS



PERPIGNAN\_CHEF de BIEN

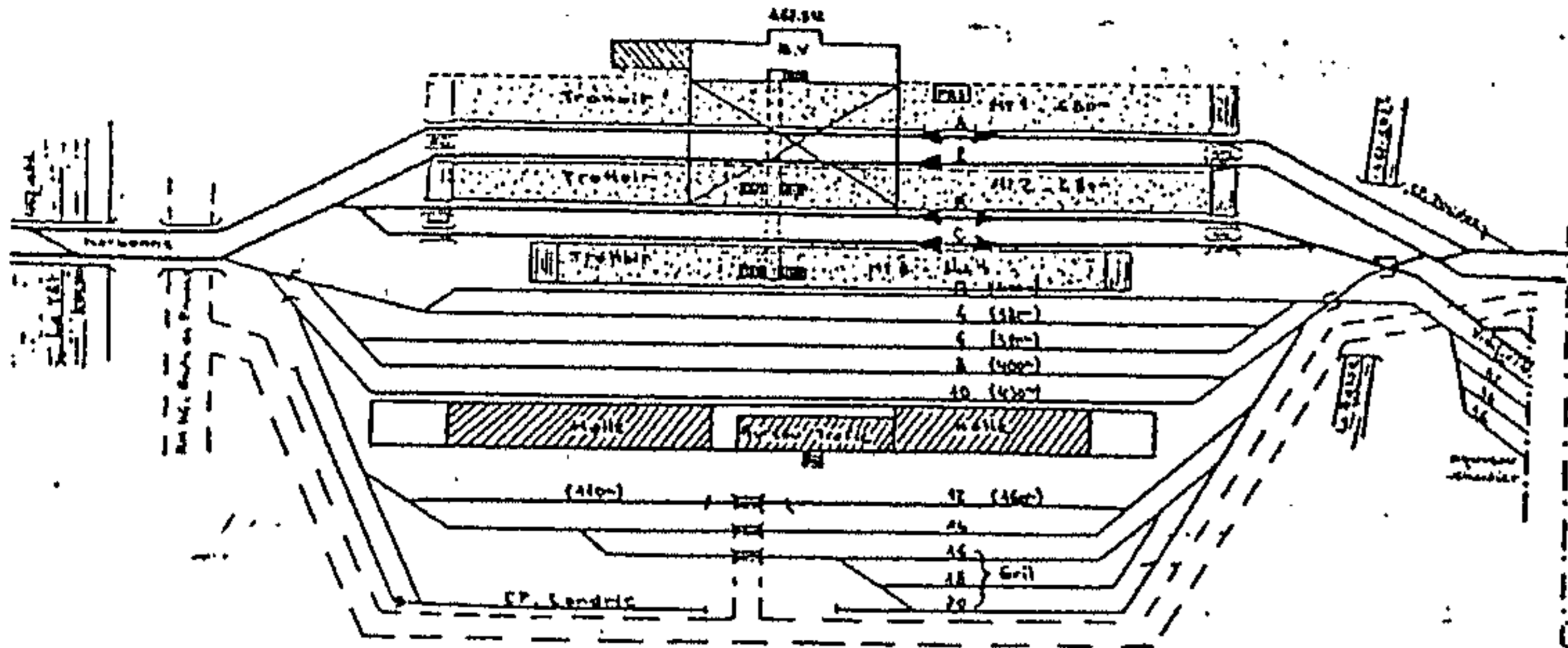


PERPIGNAN\_NOUVEAU CHANTIER

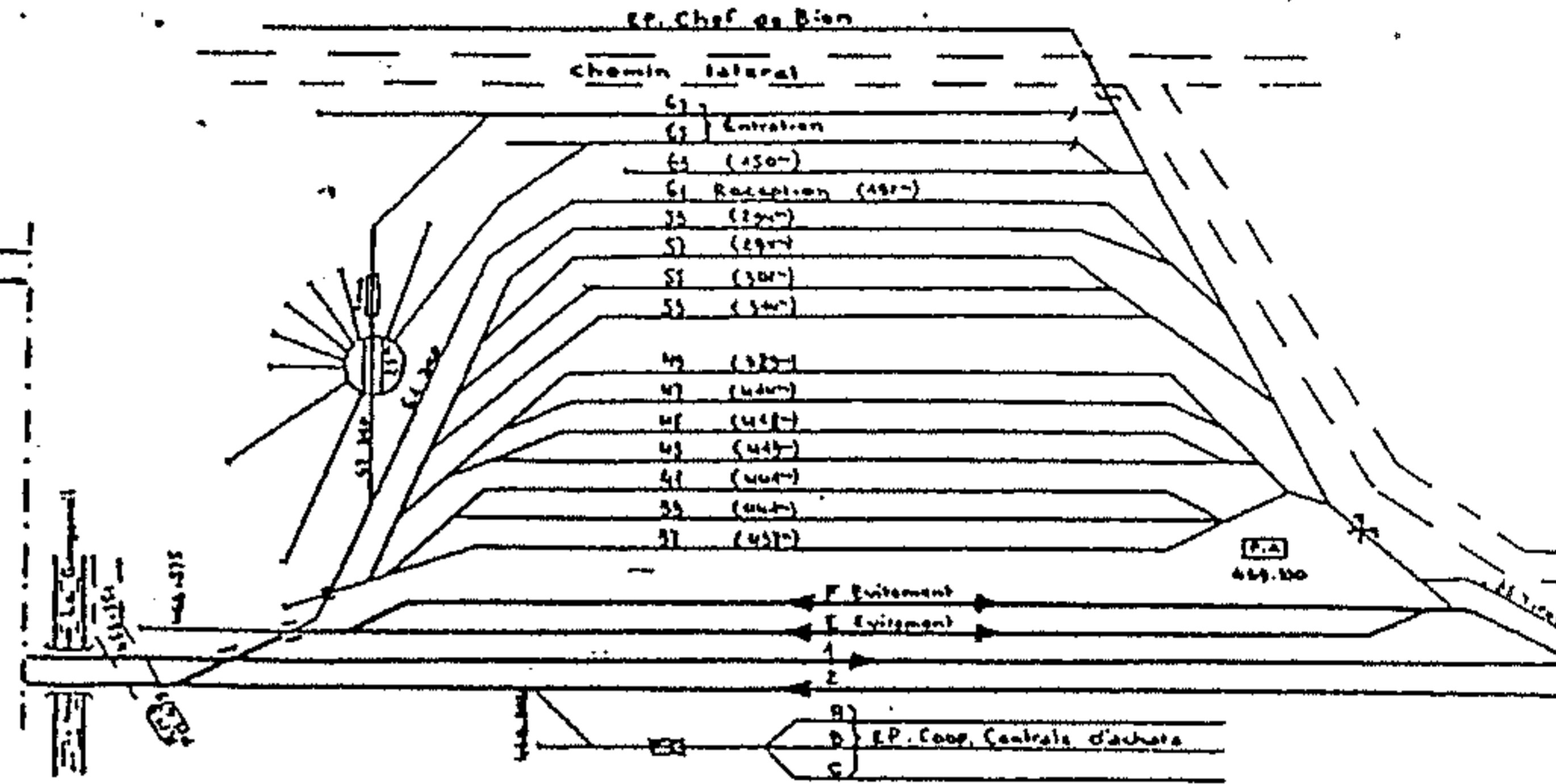


PERPIGNAN\_CHANTIER ROUSSILLON

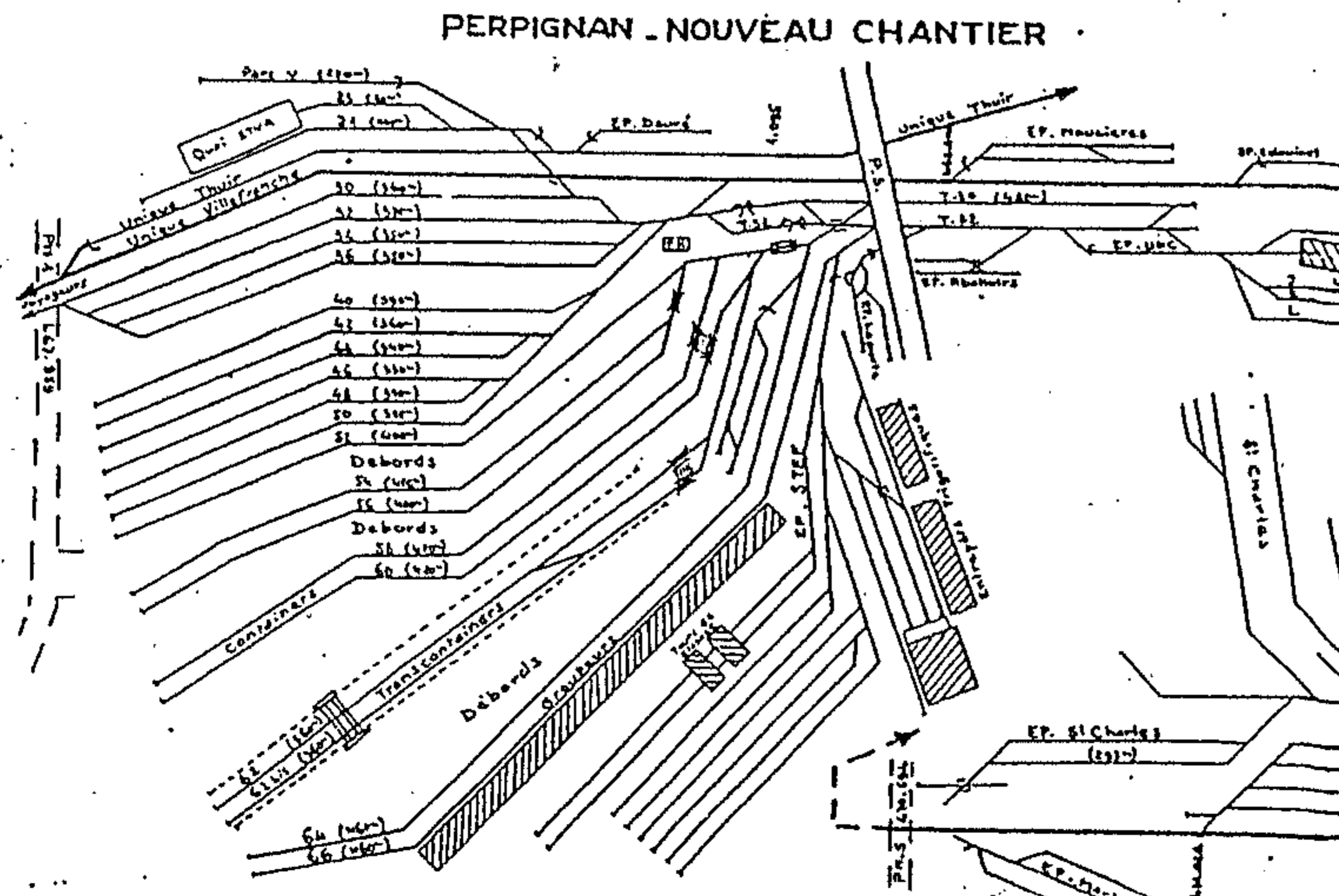




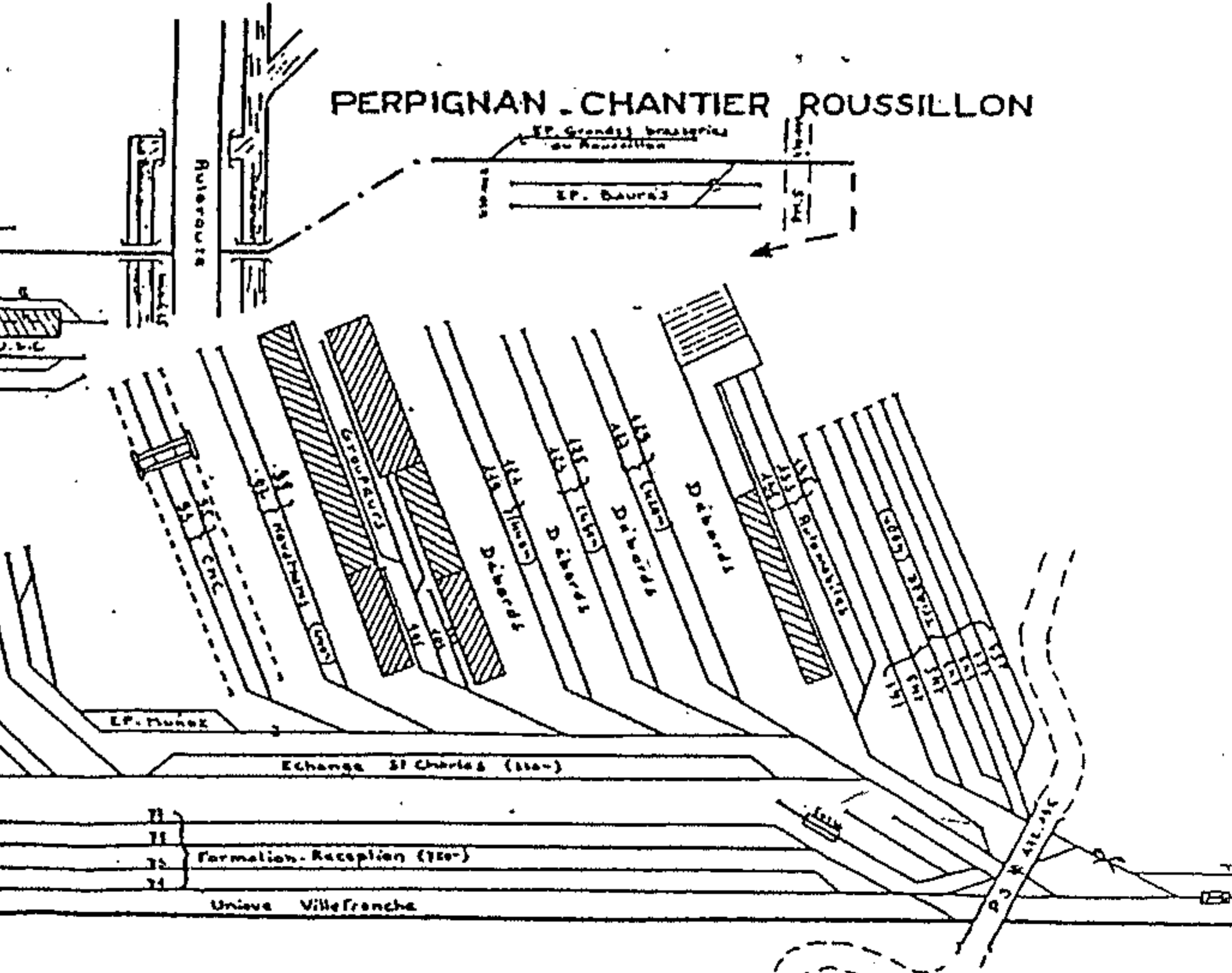
PERPIGNAN - VOYAGEURS



PERPIGNAN - CHEF de BIEN

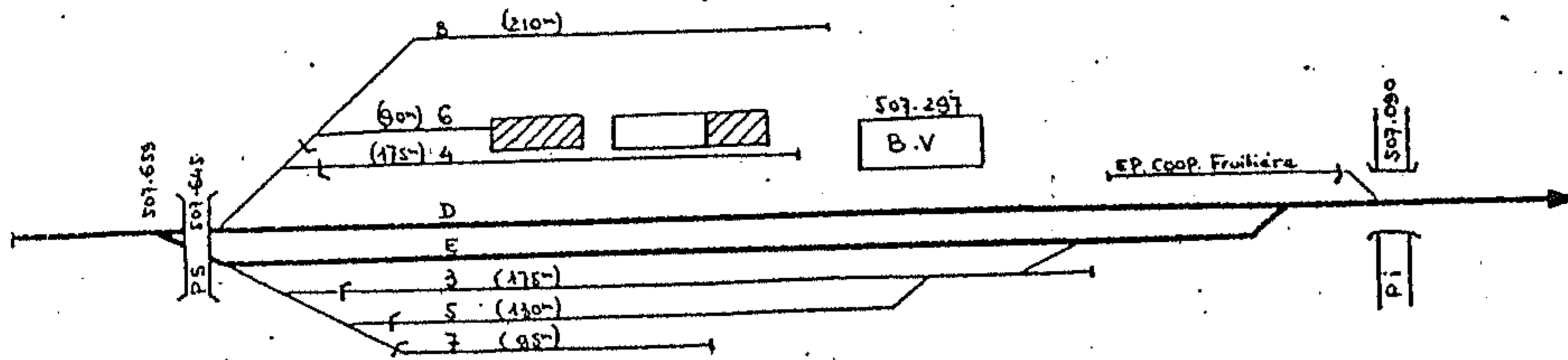


PERPIGNAN - NOUVEAU CHANTIER



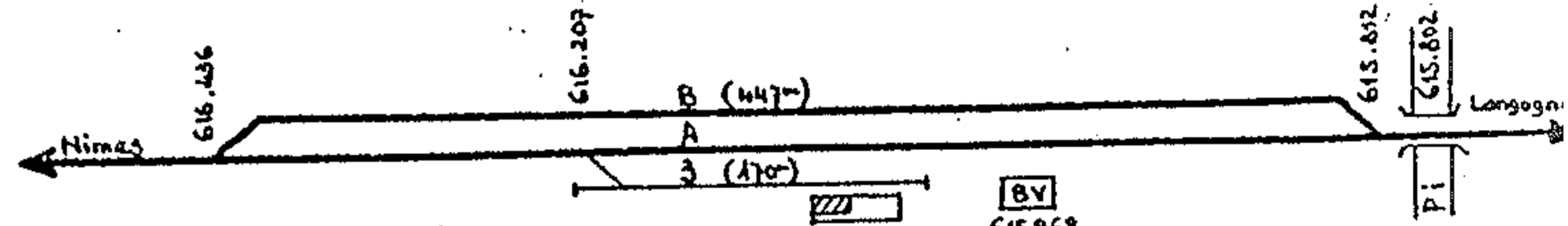
PERPIGNAN - CHANTIER ROUSSILLON

# PRADES MOLITG LES BAINS

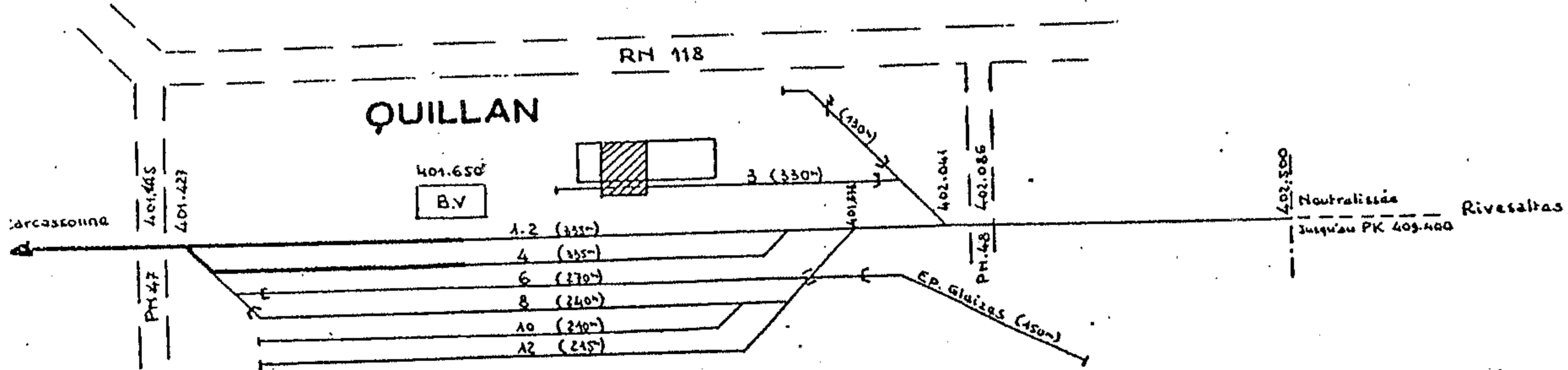


EP. Coop. Fruitière

# PREVENCHERES GORGES DU CHASSEZAC



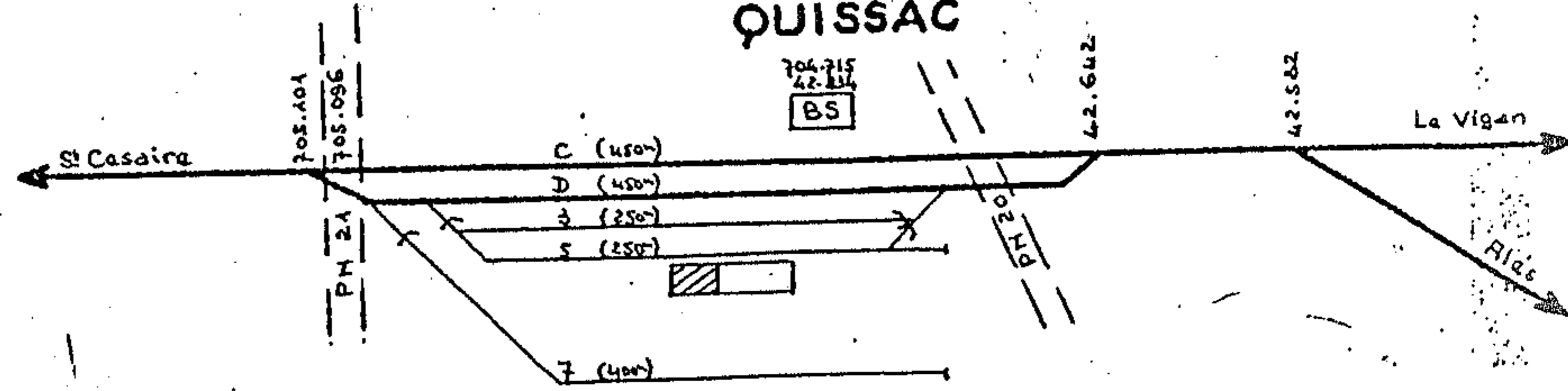
# QUILLAN



RM 118

EP. Glucides (450m)

# QUISSAC

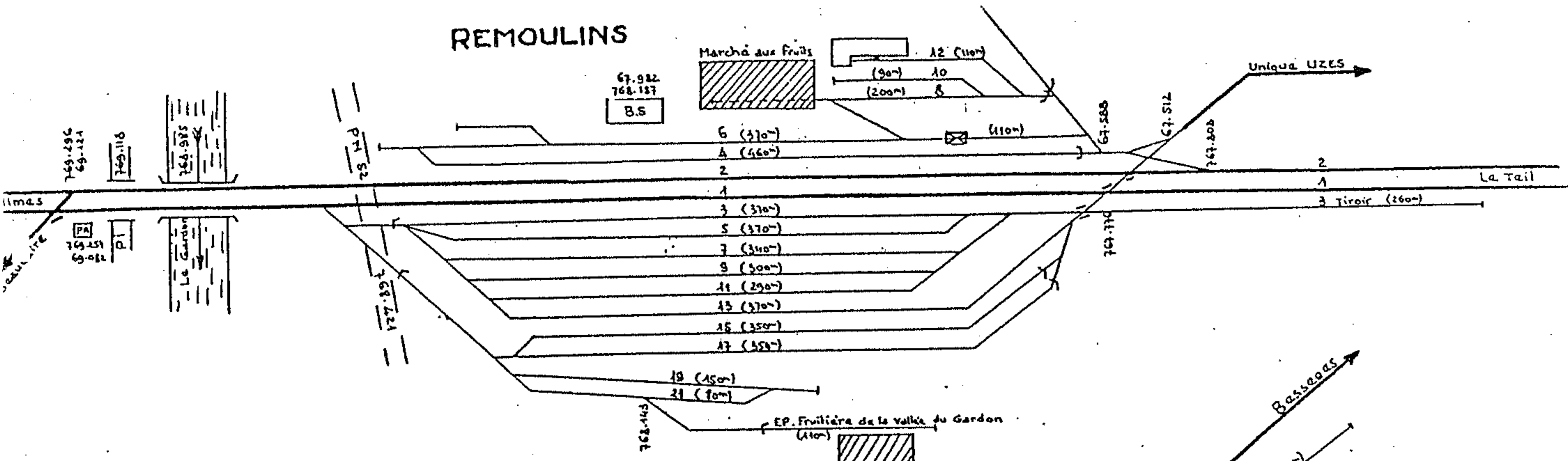


704.715  
42.517  
**B.S**

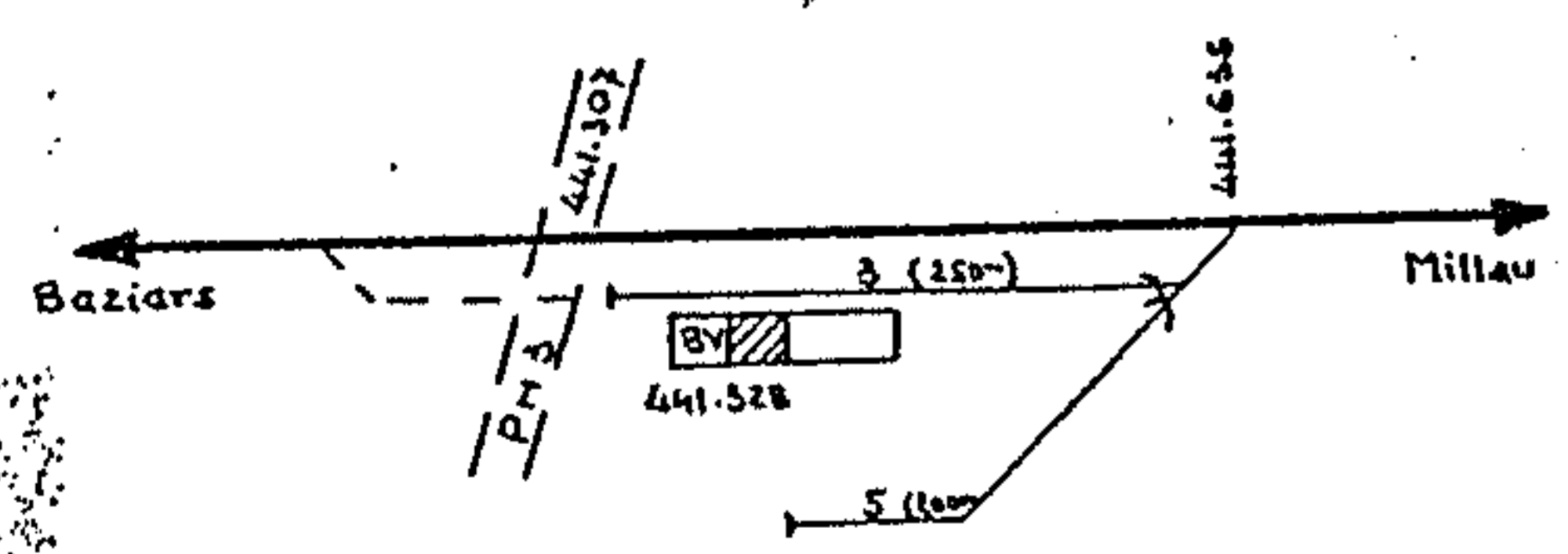
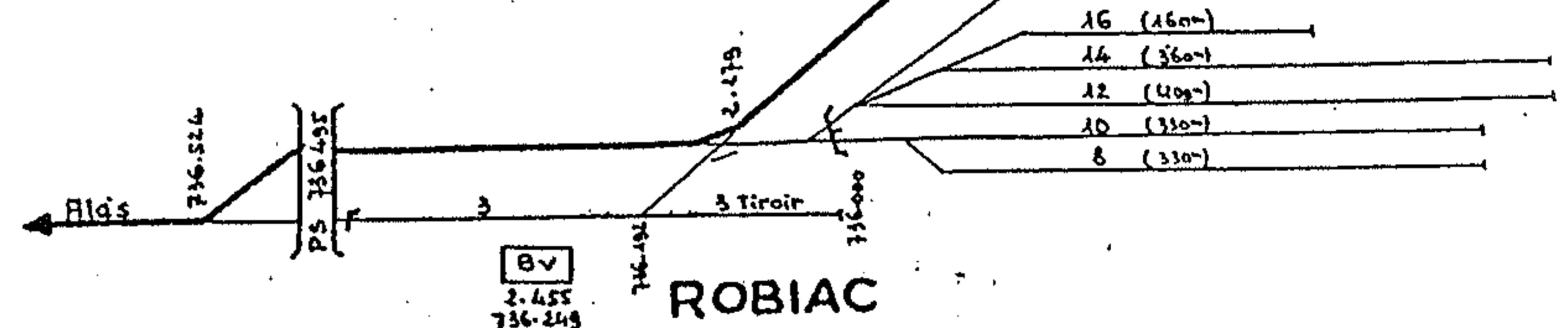
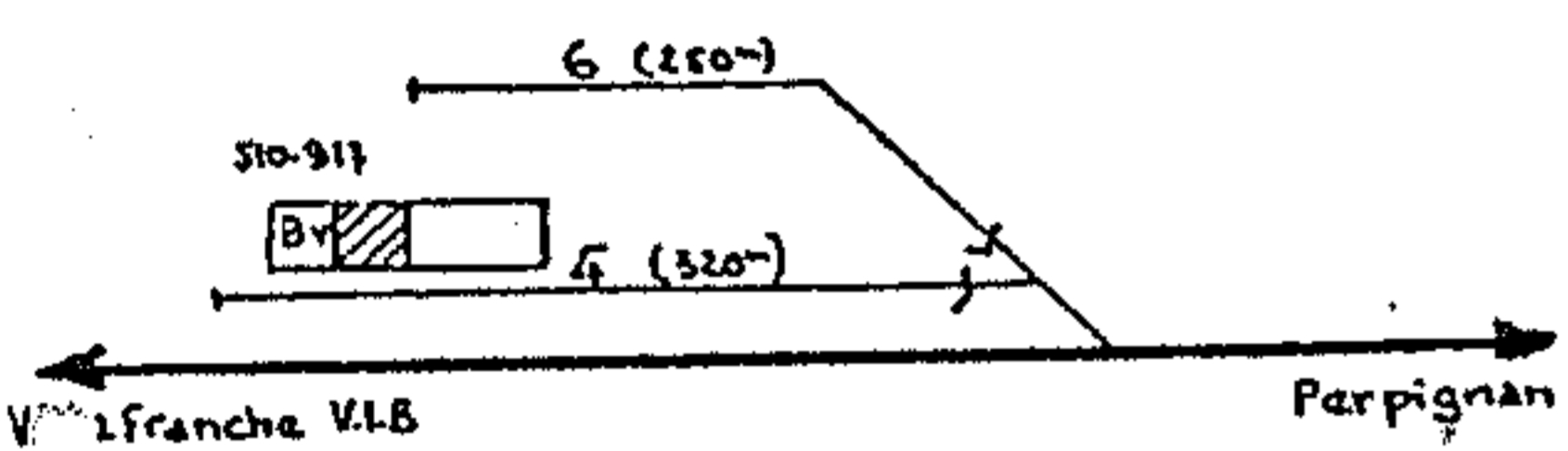
La Vigan

Ride

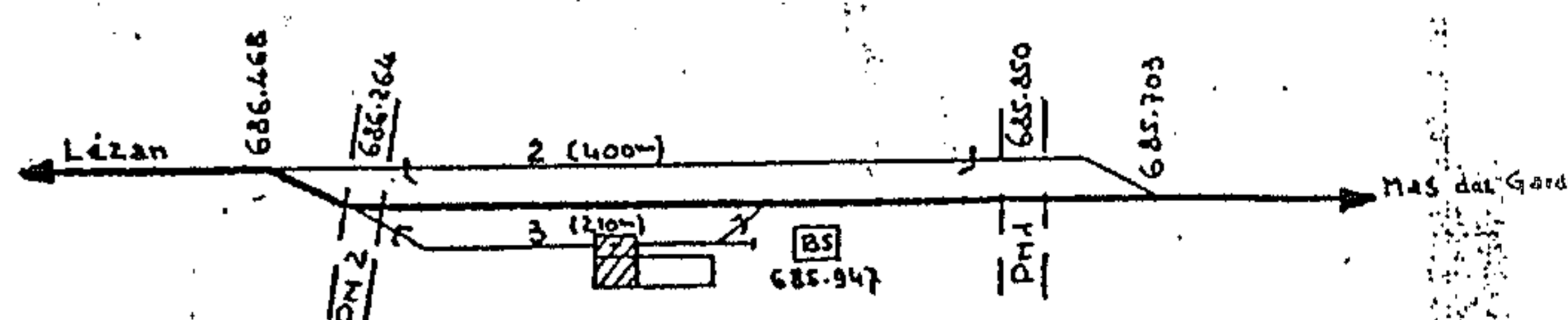
# REMOULINS



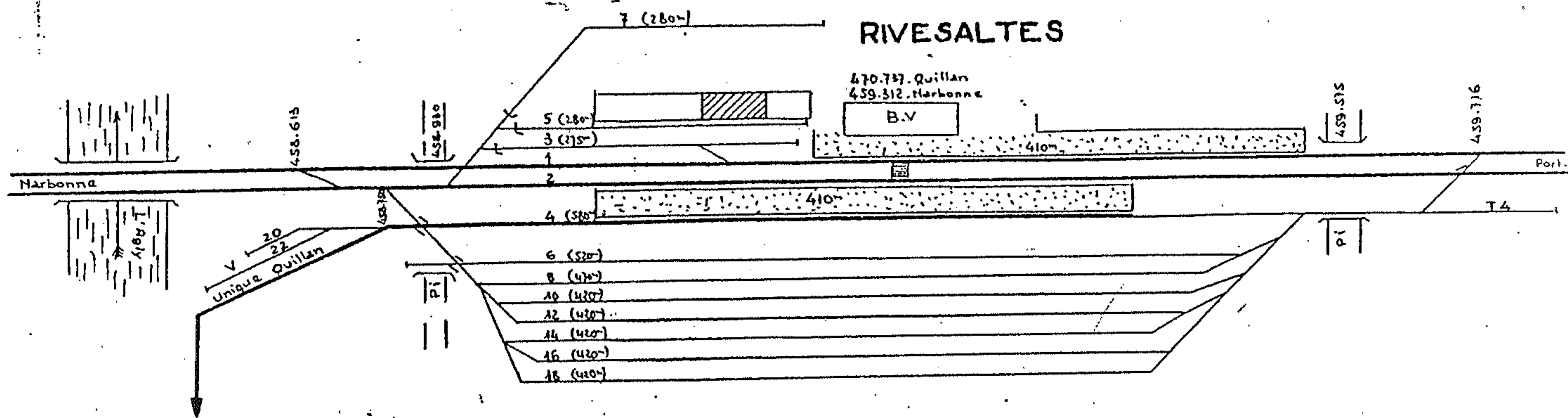
# RIA



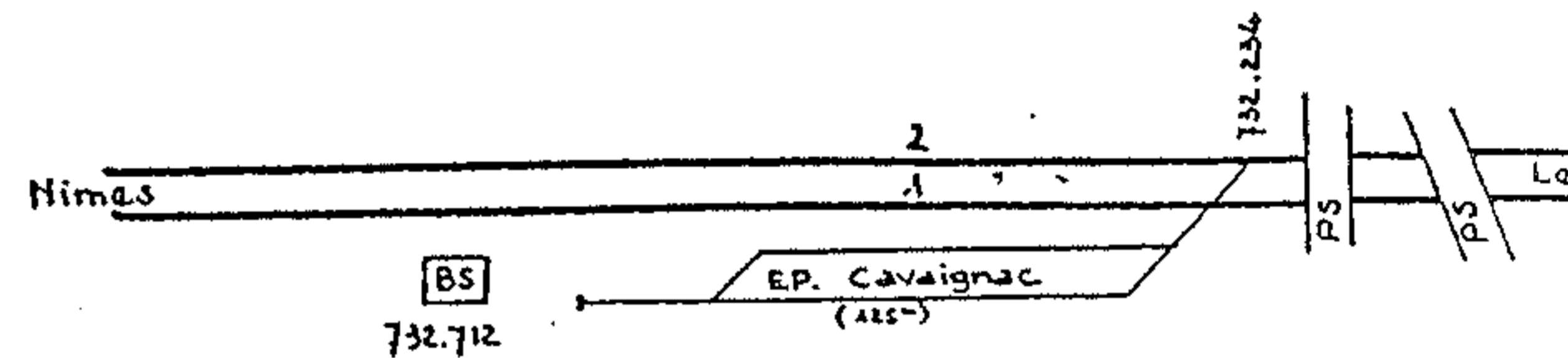
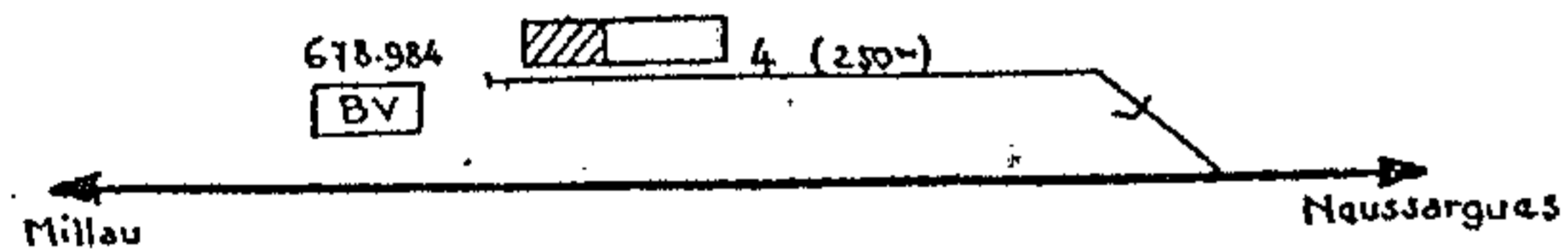
# RIBAUTE LES LIEURAN



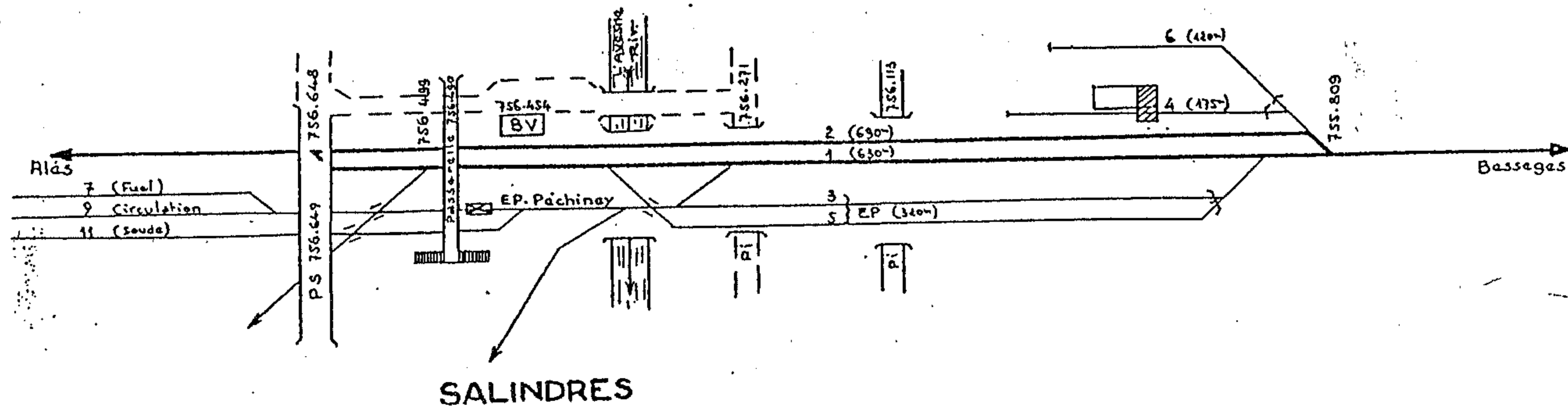
(Fermé au trafic le 1.9.77)  
**RIBAUTE les TAVERNES**

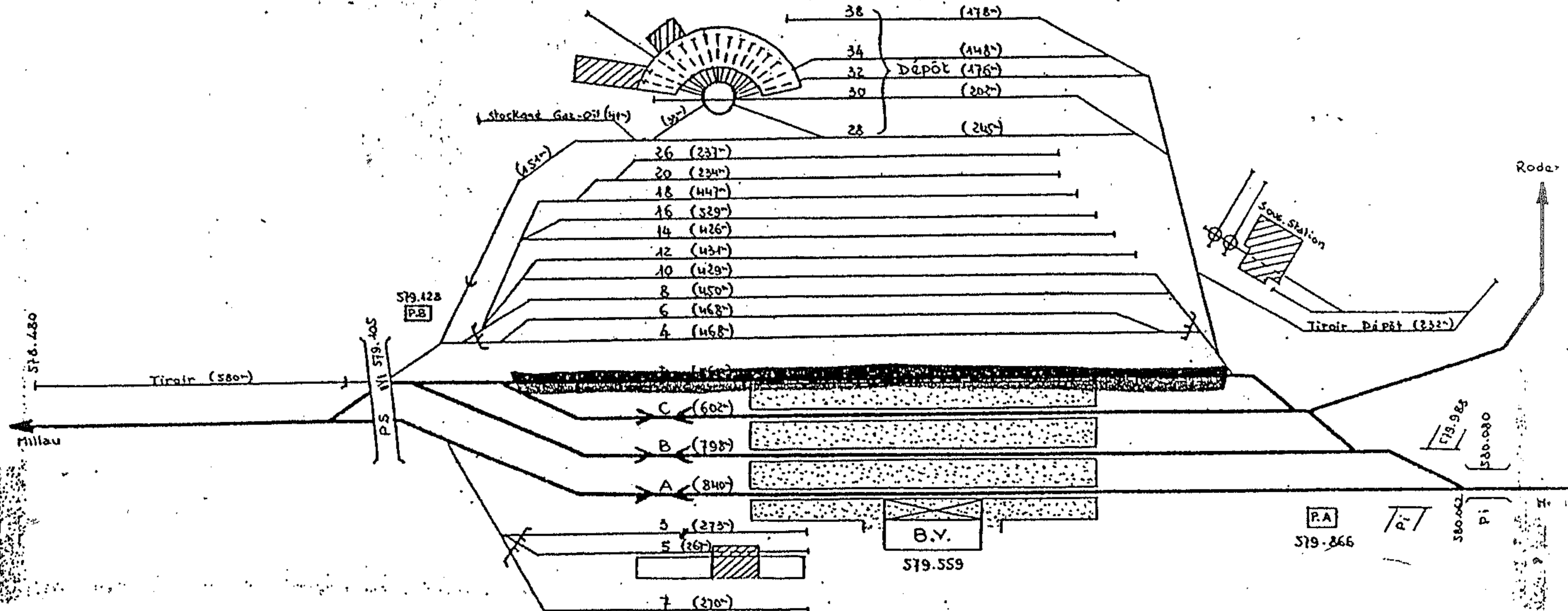
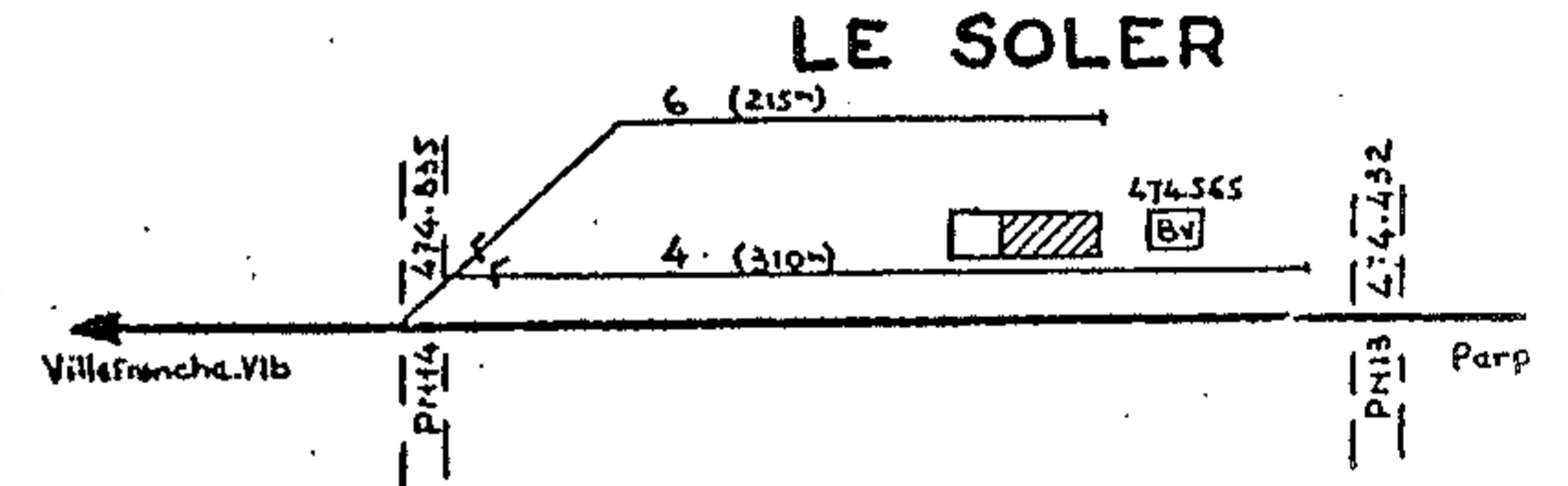
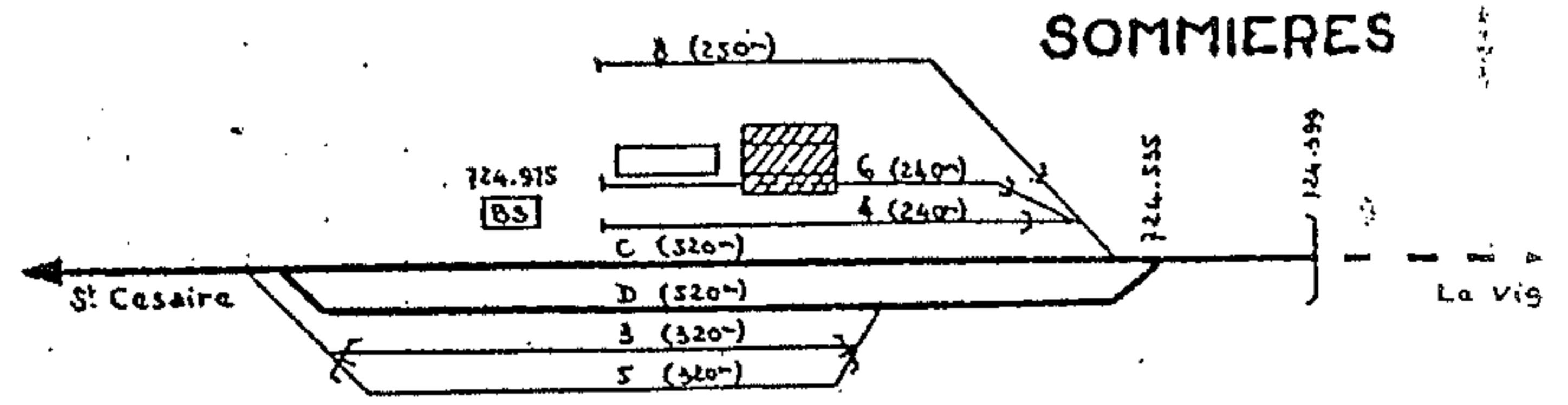
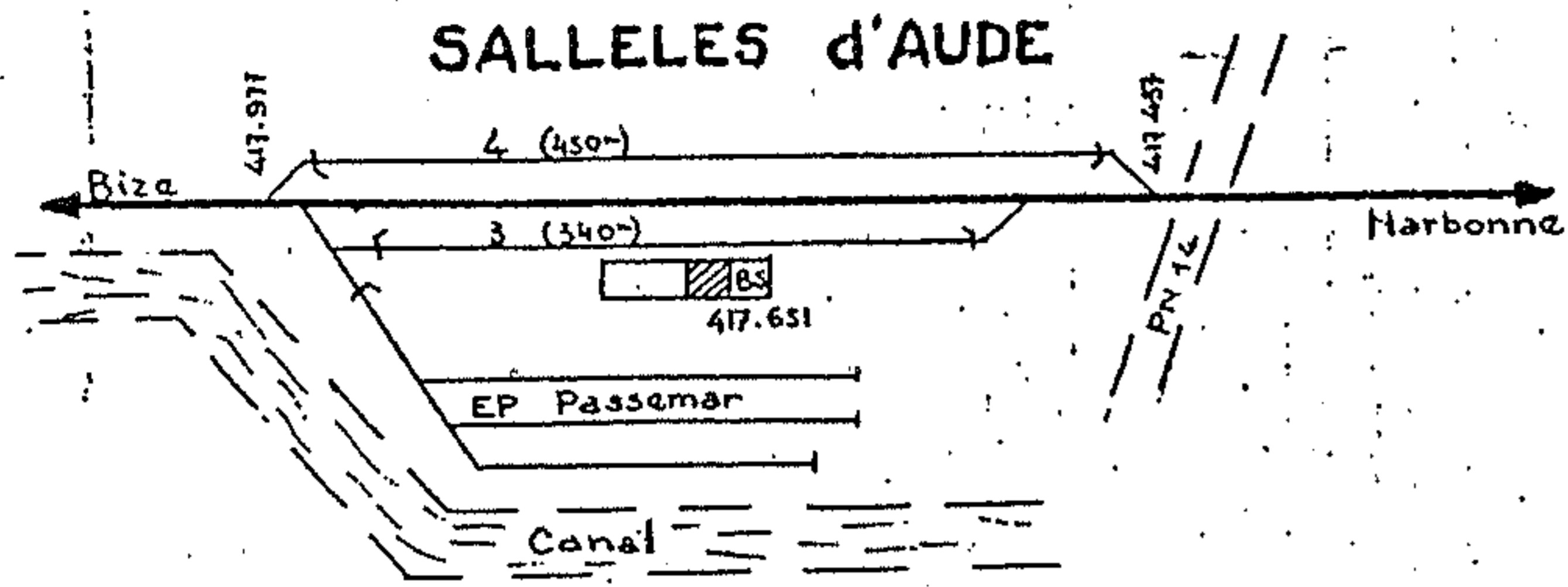


### RUYNES EN MARGERIDE

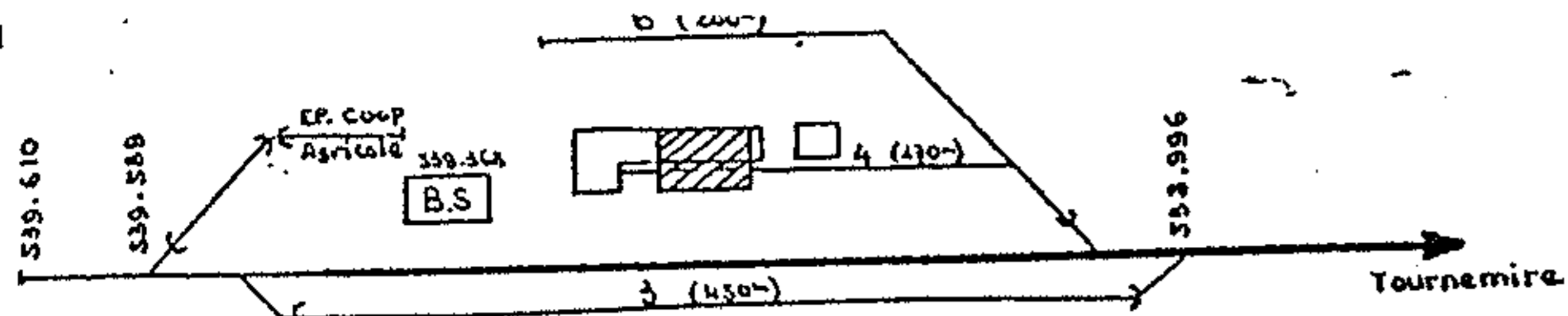


### ROQUEMAURE . EP.

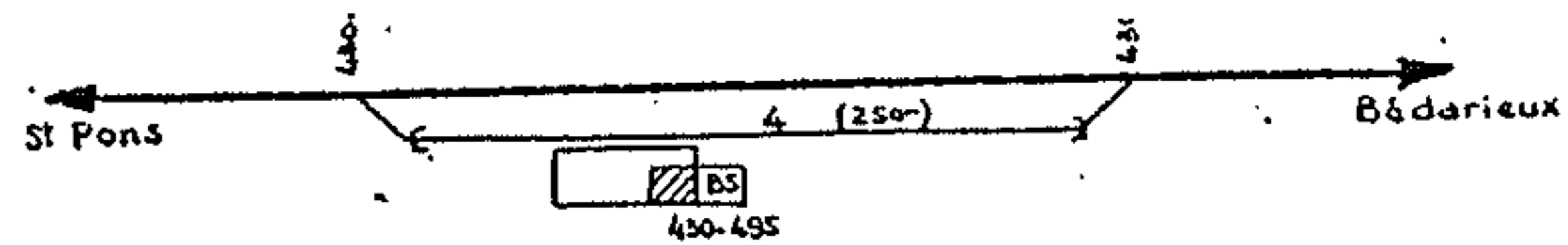




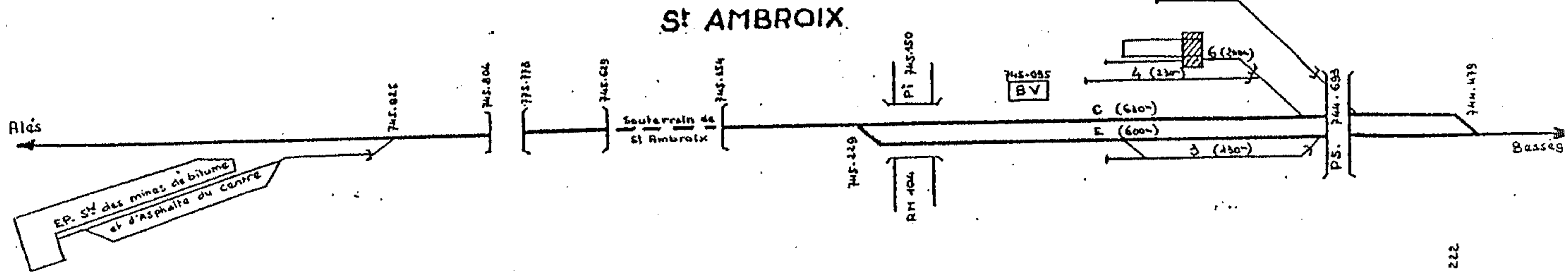
SEVERAC LE CHATEAU



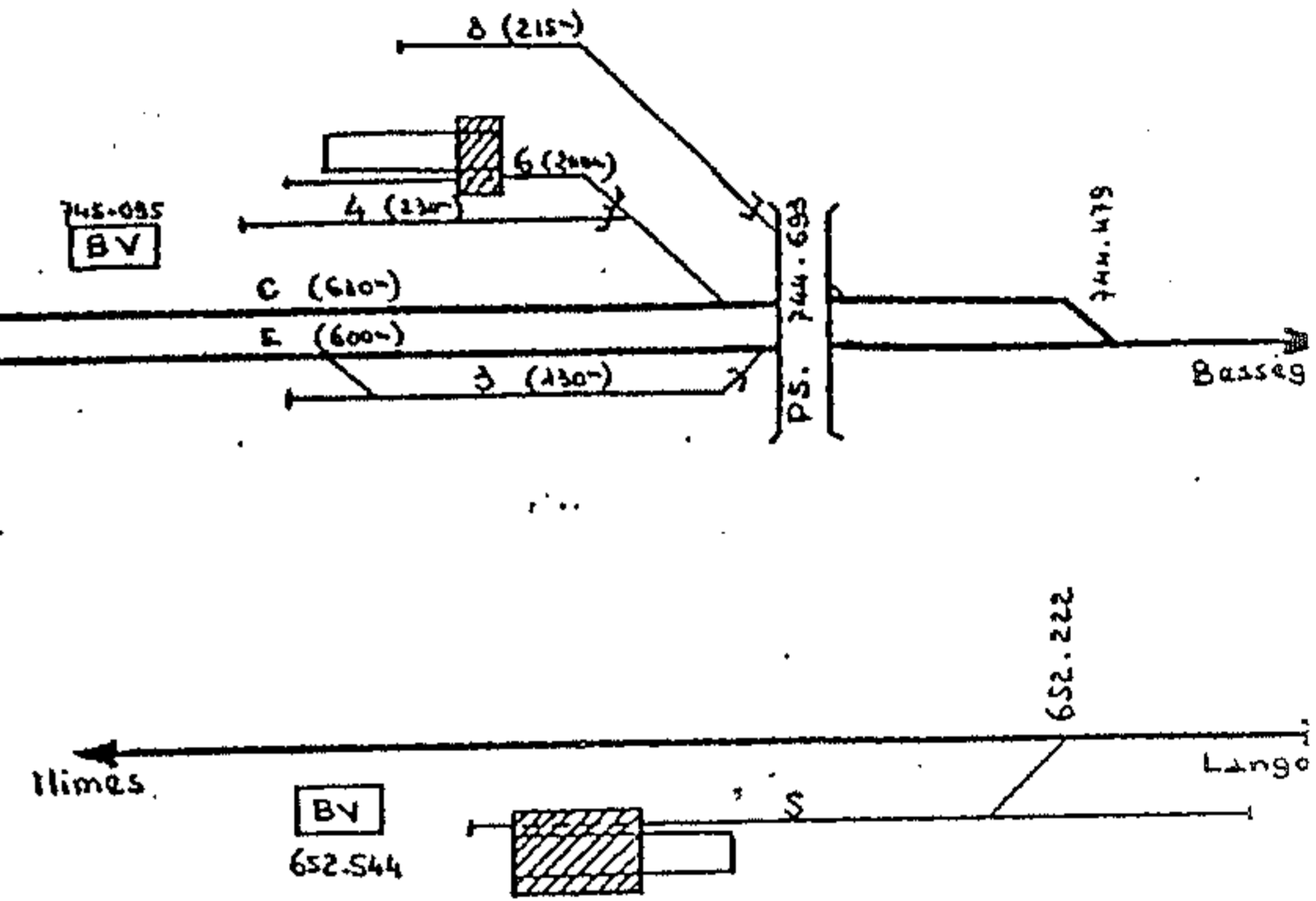
**ST AFFRIQUE**



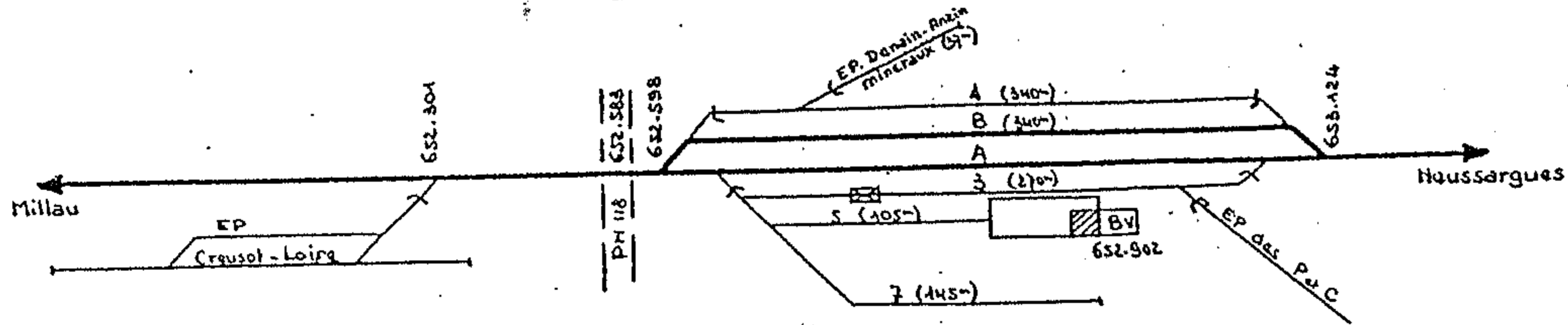
**ST ETIENNE D'ALBAGNAN**



**ST AMBROIX**

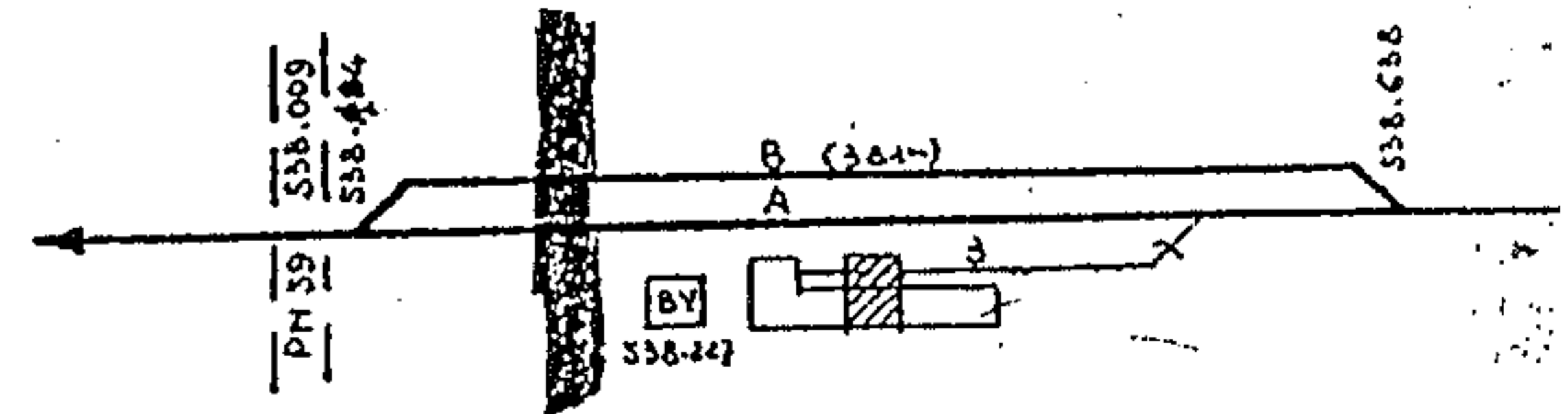
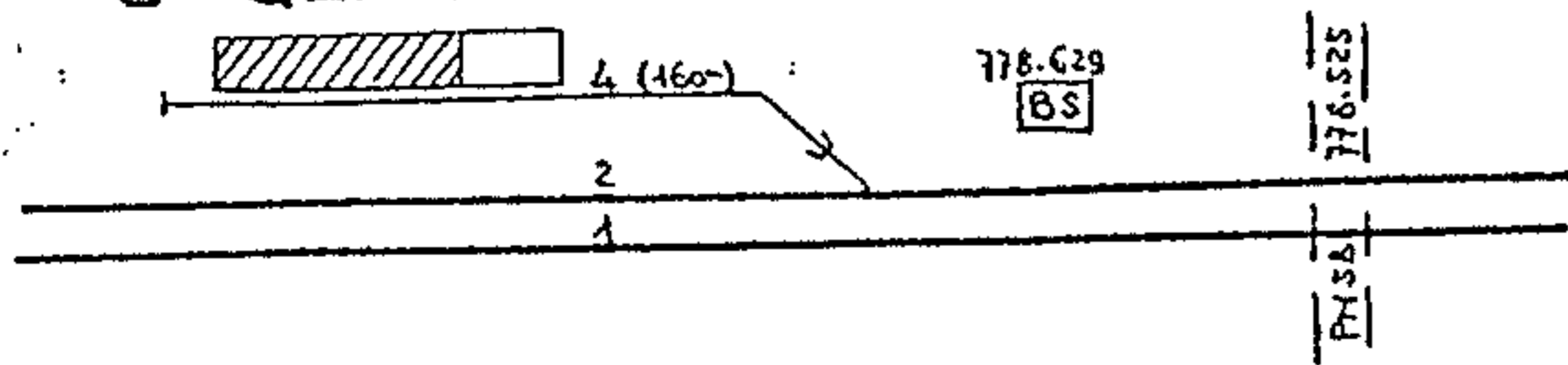


**ST CHELY D'APCHER**



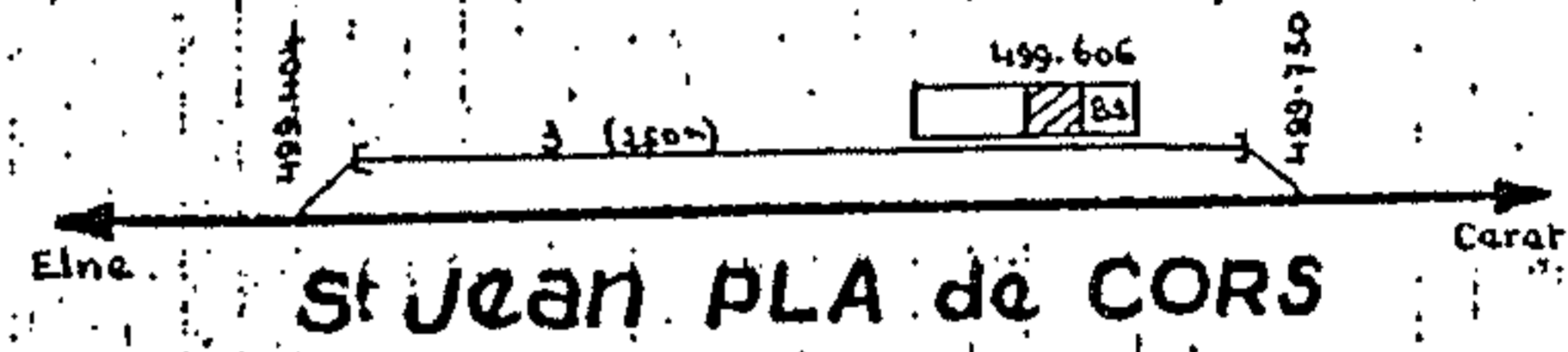
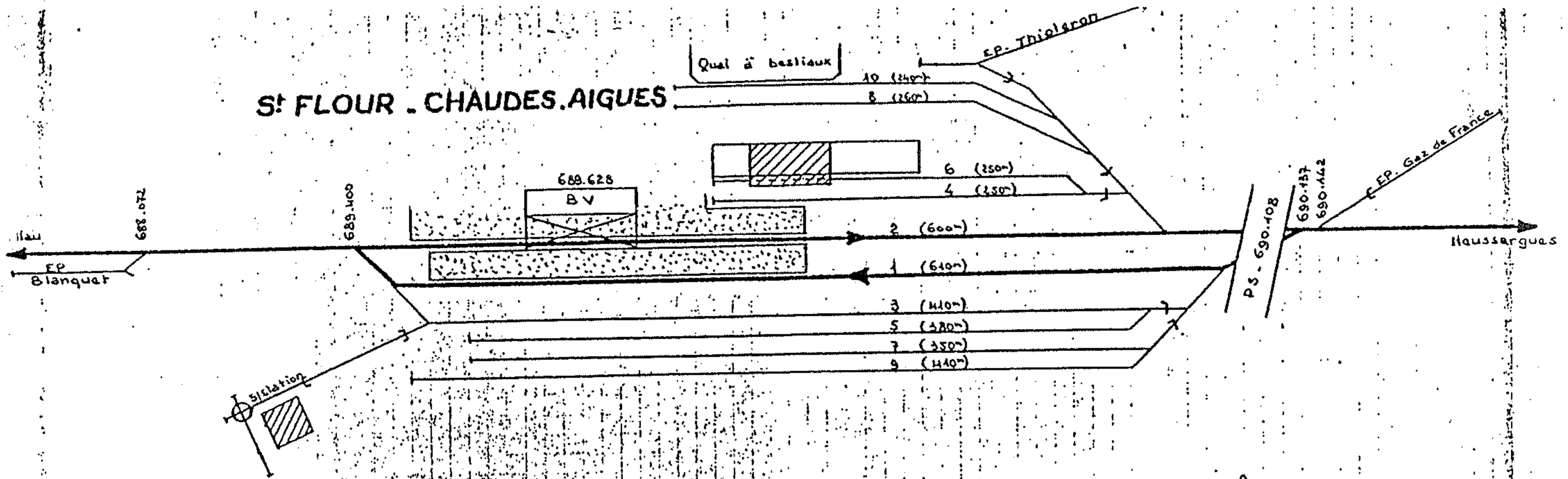
**ST CECILE D'ANDORGE**

**ST GERVASY - BEZOUCE**

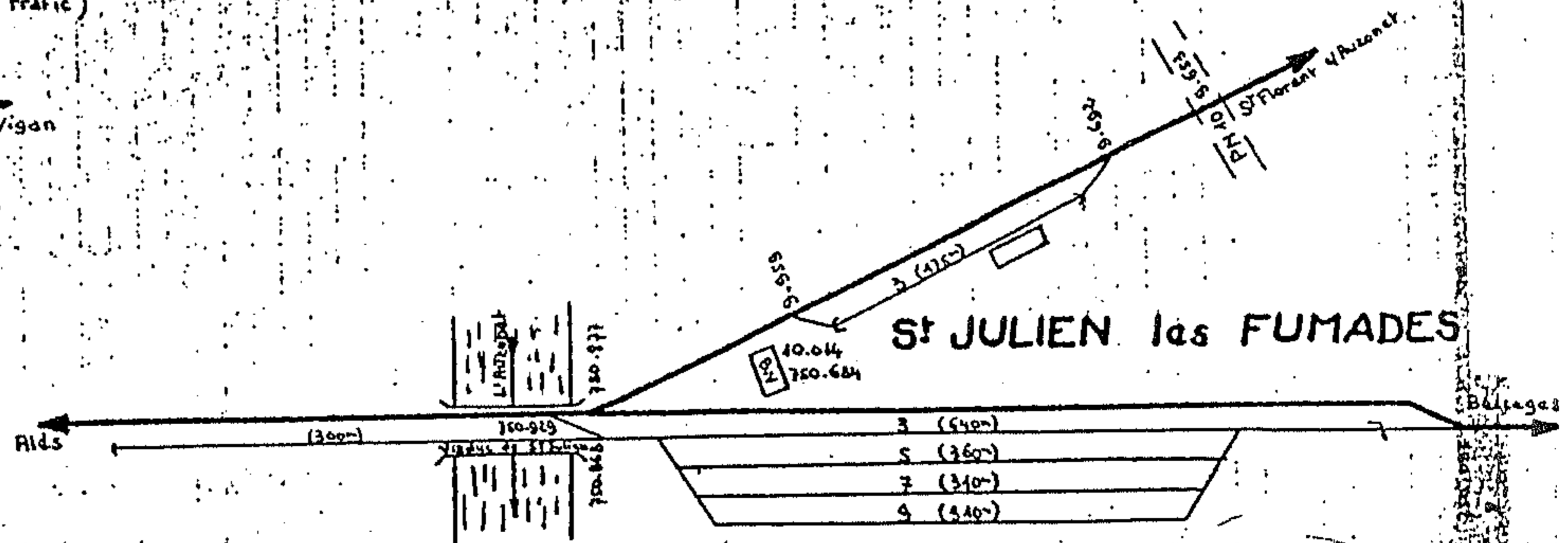
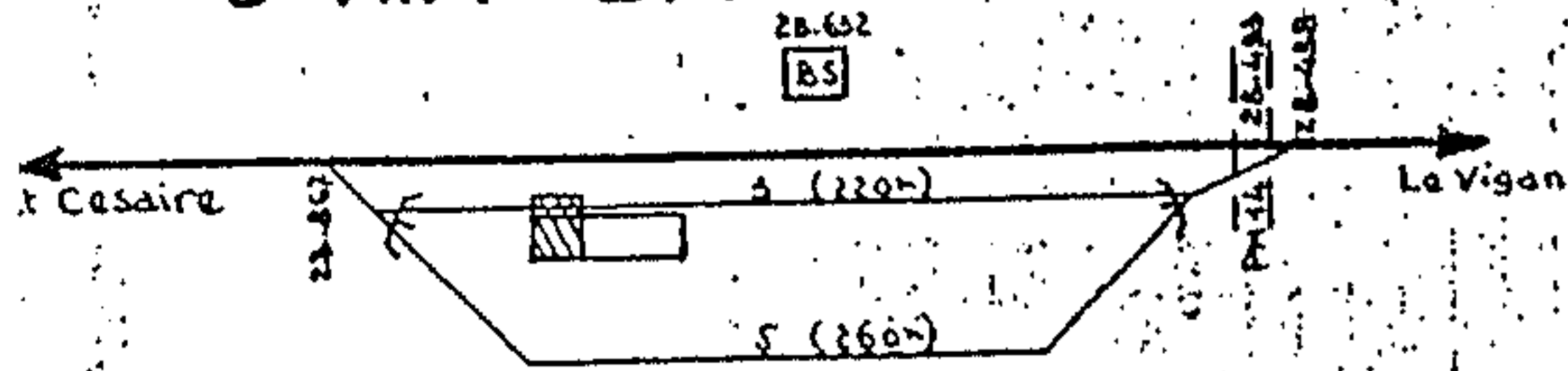


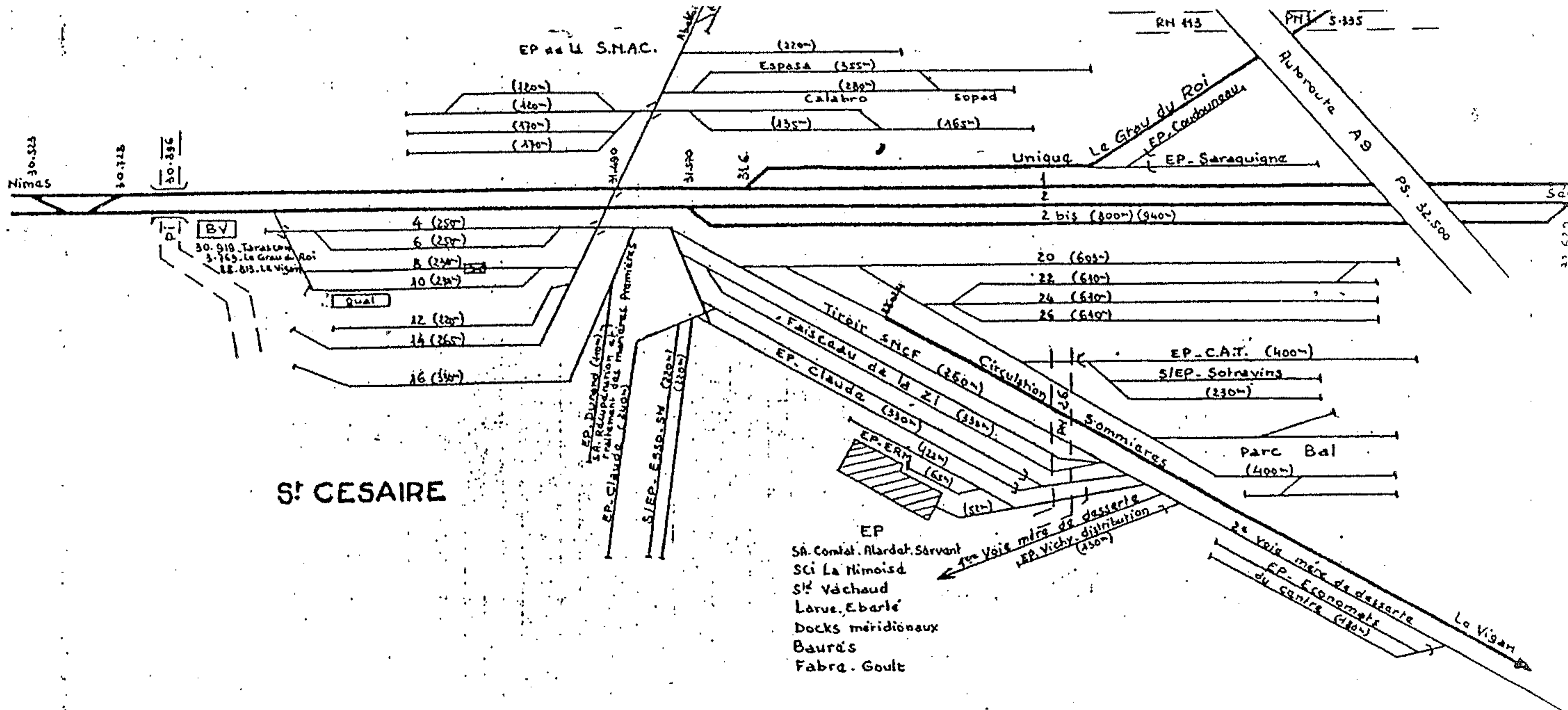
**ST GEORGES de LUZENÇON**

# St FLOUR - CHAUDES AIGUES



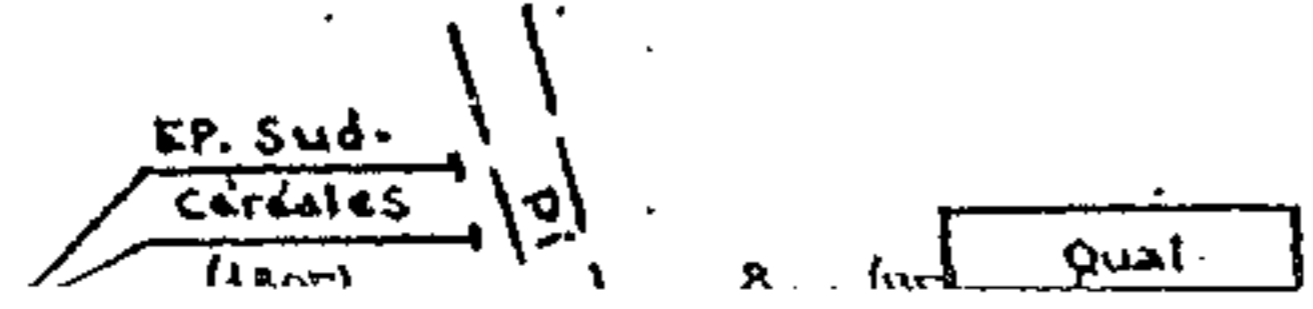
# St HIPPOLYTE du FORT (fermé au trafic)




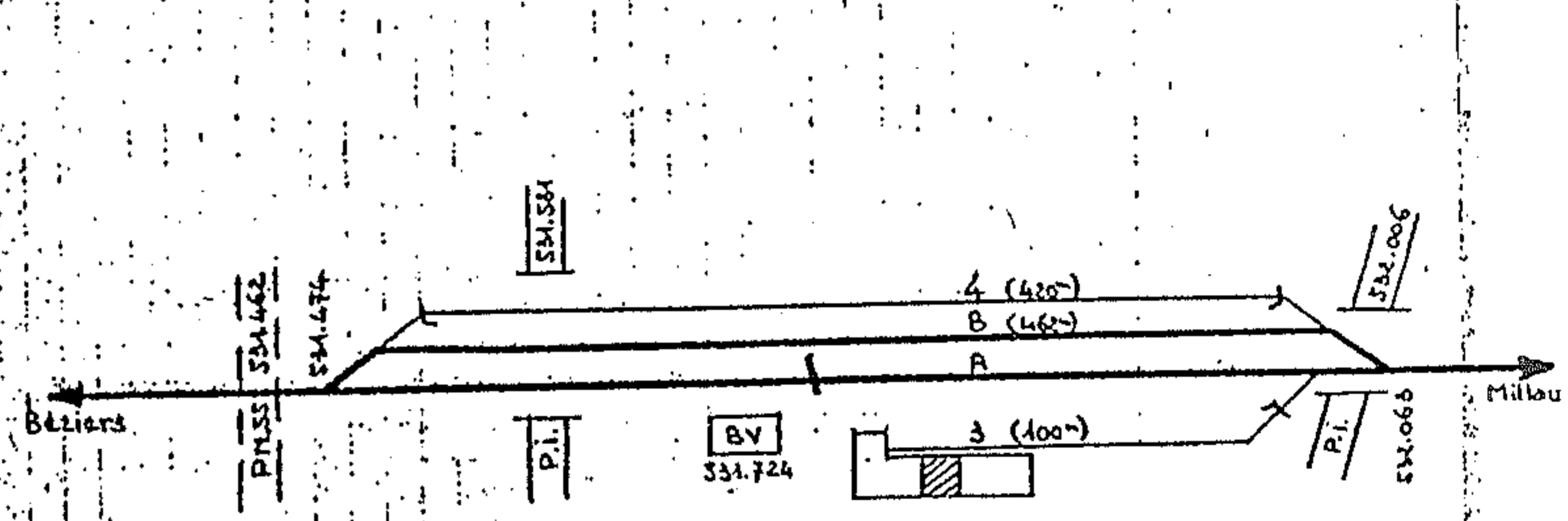
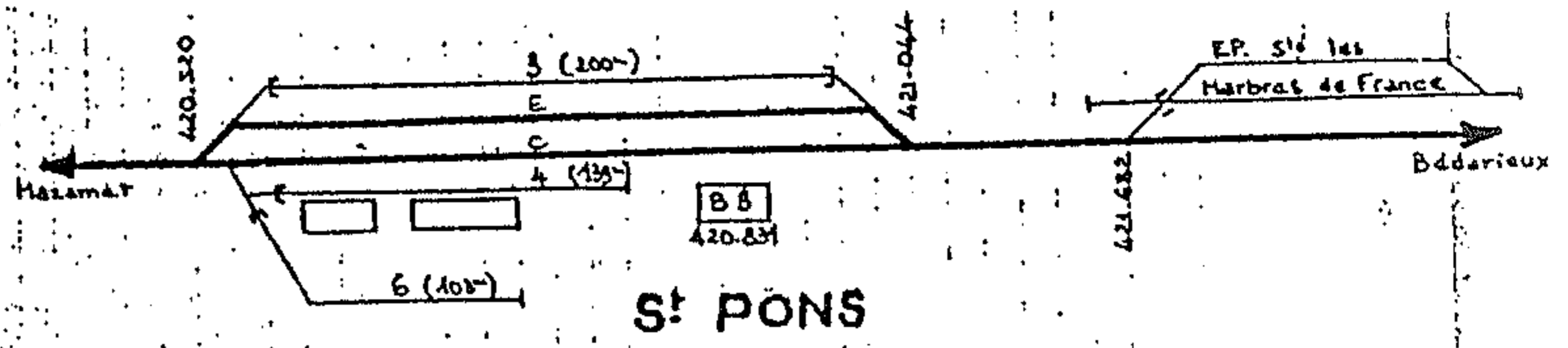
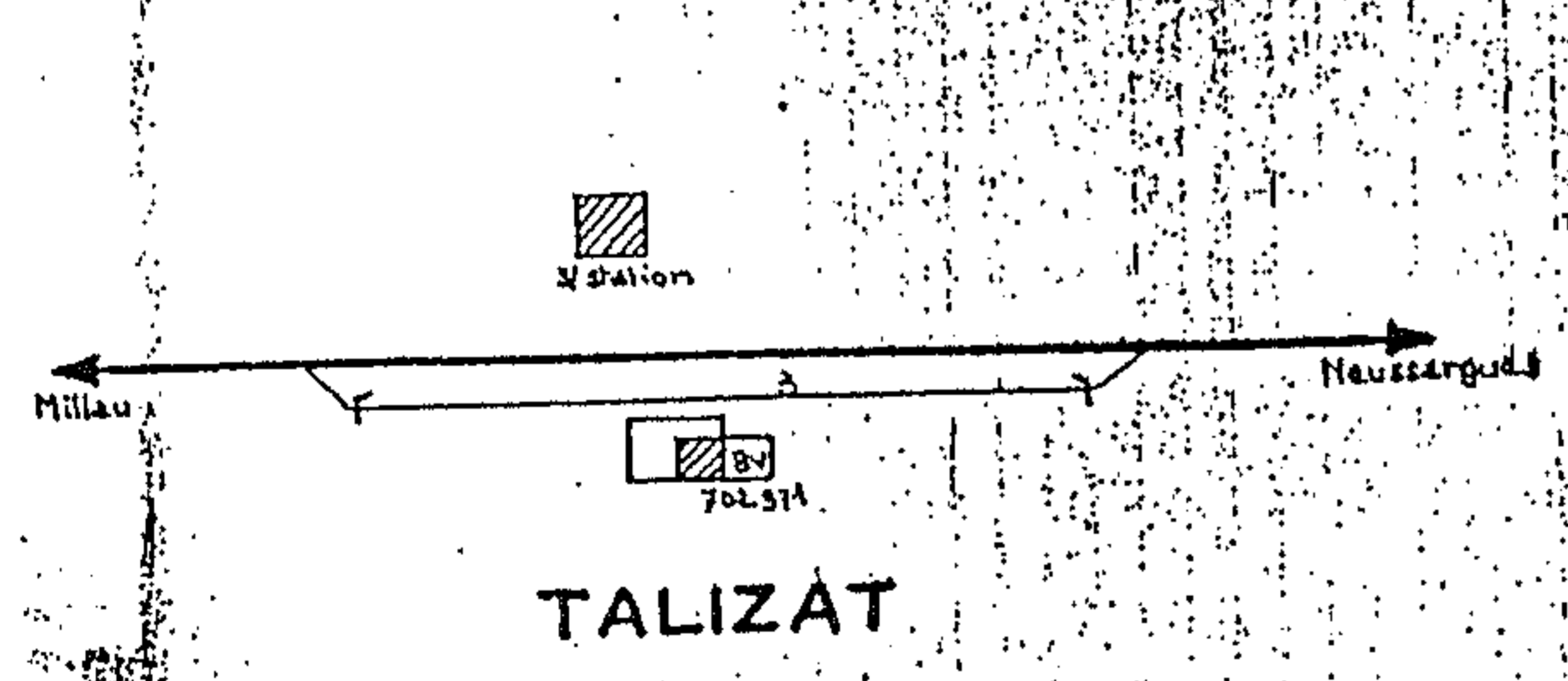

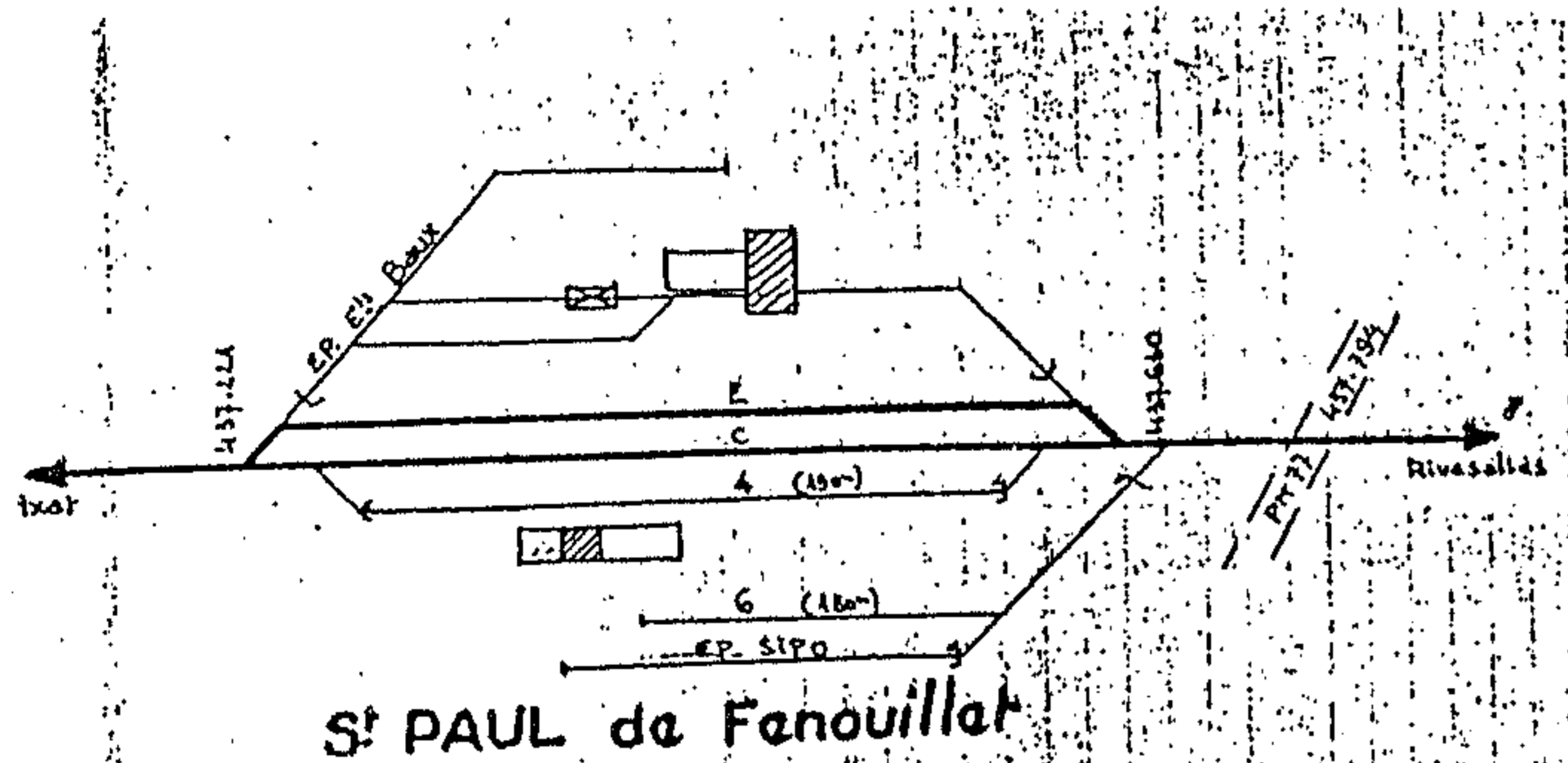


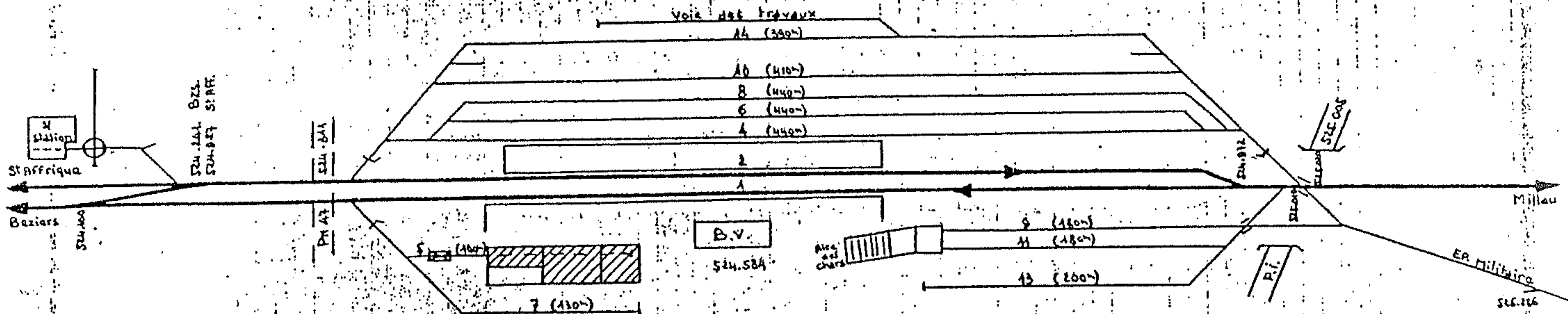
**St CESAIRE**

- EP
- SA. Comtat. Alardat. Servant
- SA. La Nimoise
- SA. Vichaud
- Lorve. Ebarlé
- Docks méridionaux
- Baurés
- Fabra. Goult

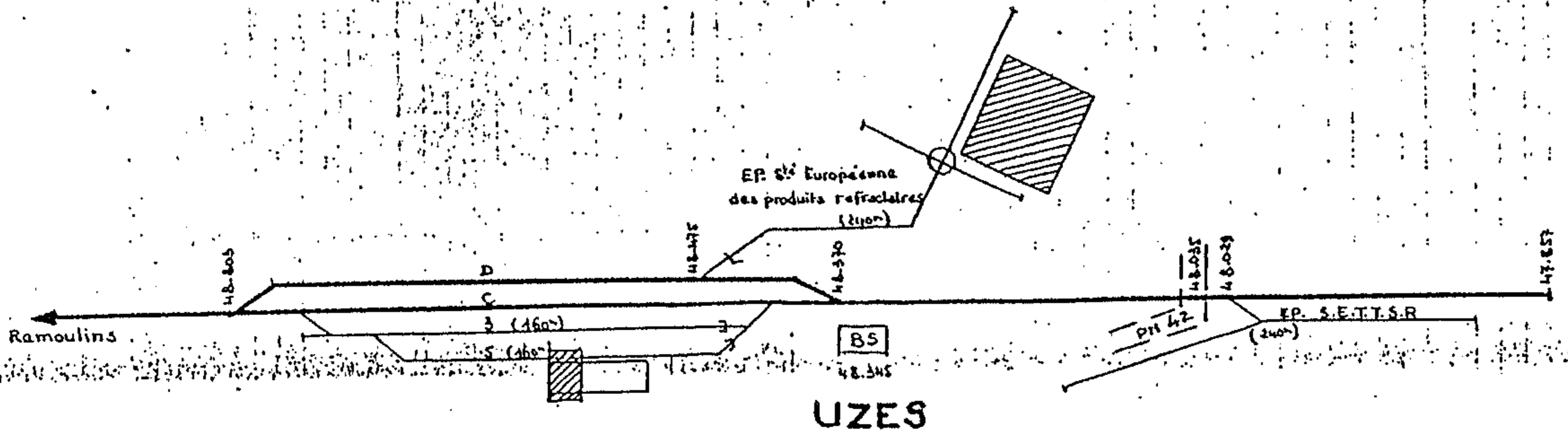
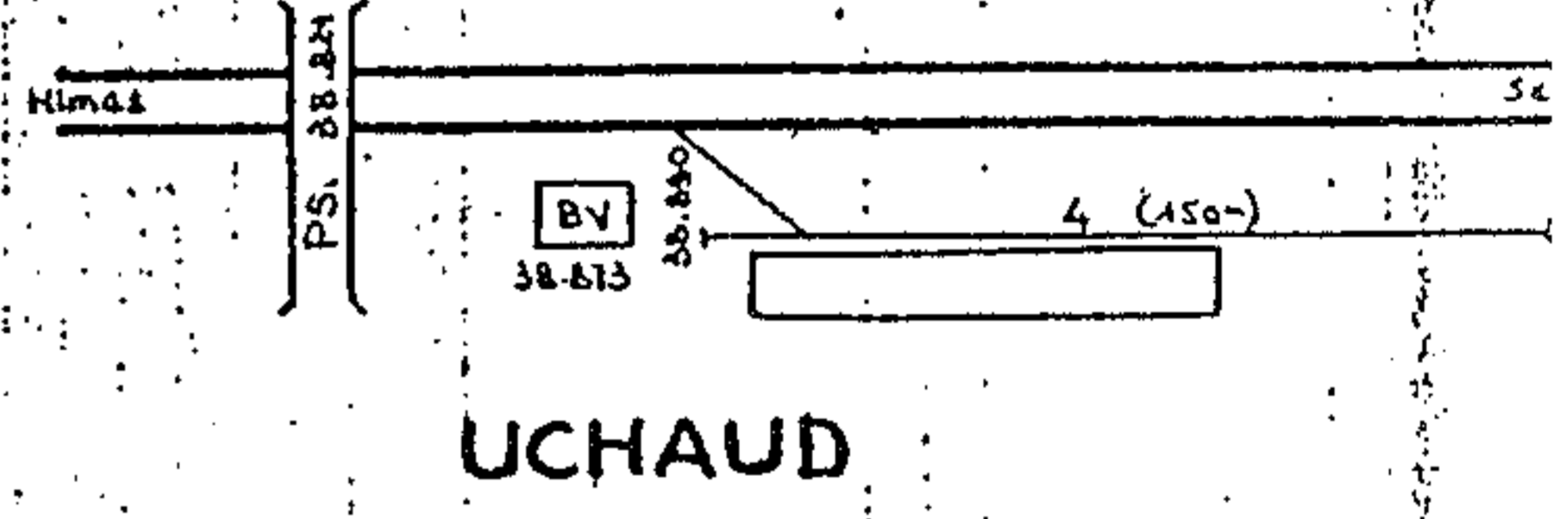







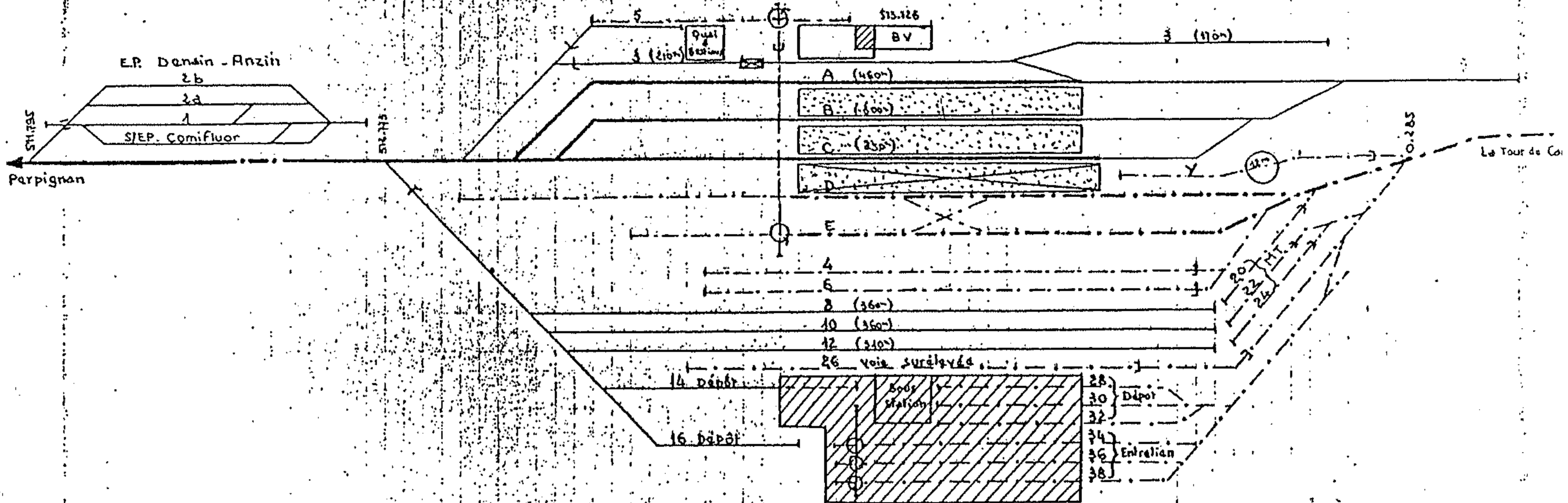


**TOURNEMIRE - ROQUEFORT**

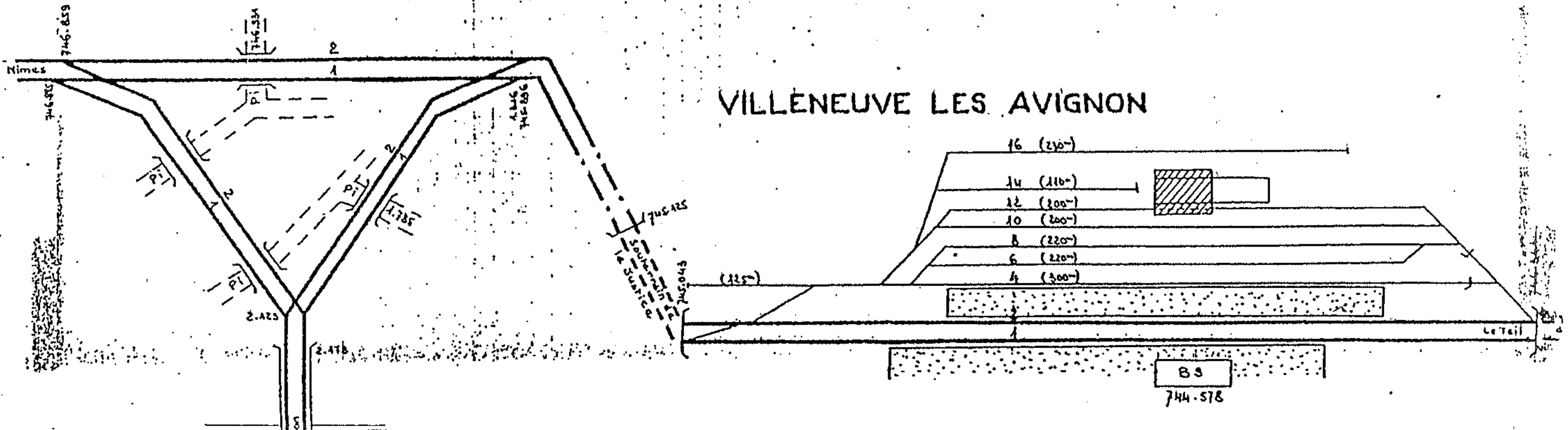


**UZES**

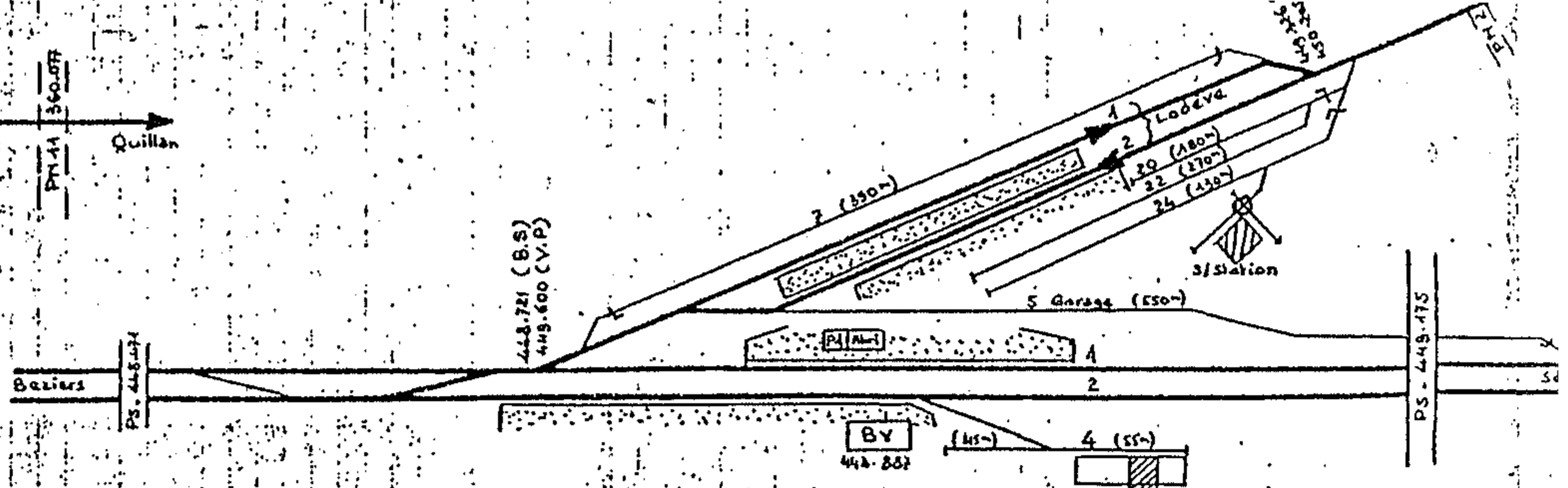

# VILLEFRANCHE - VERNET les bains



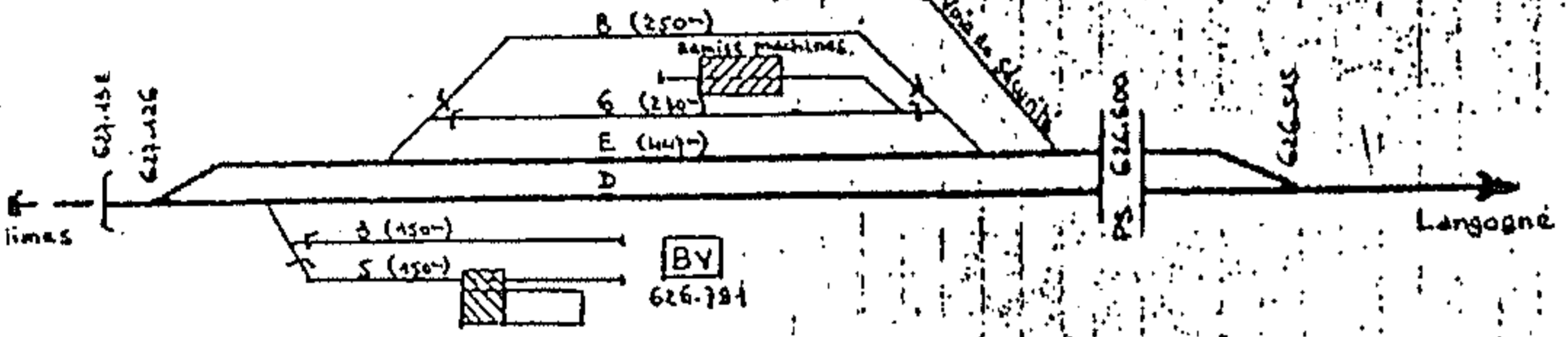
# VILLENEUVE LES AVIGNON



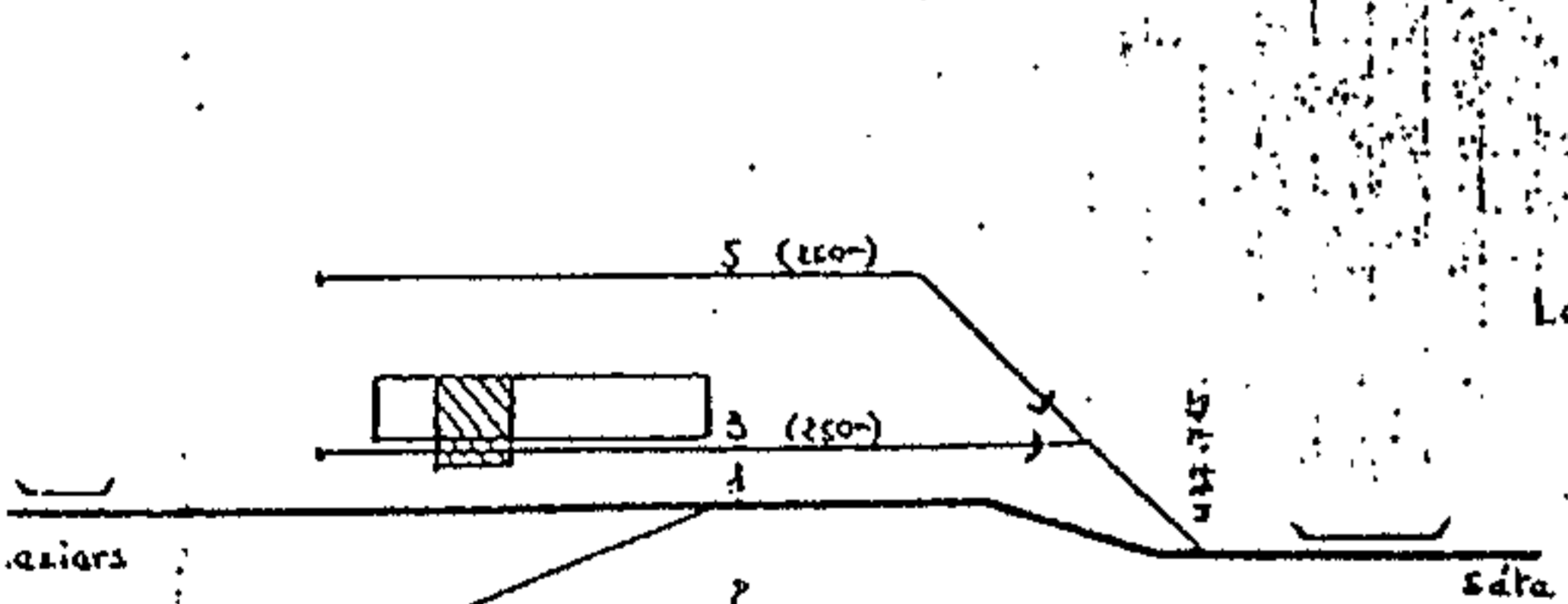
# VERZEILLE



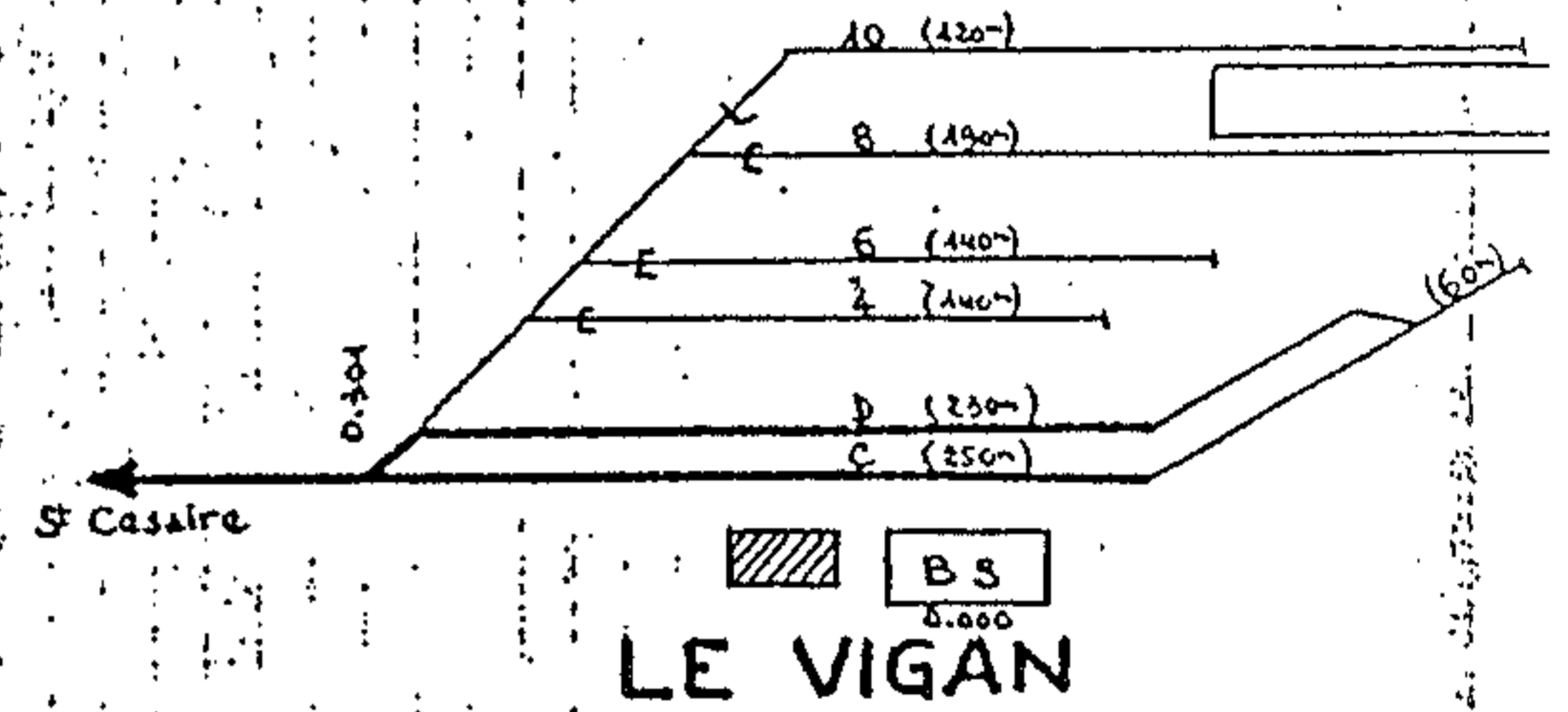

# VIAS



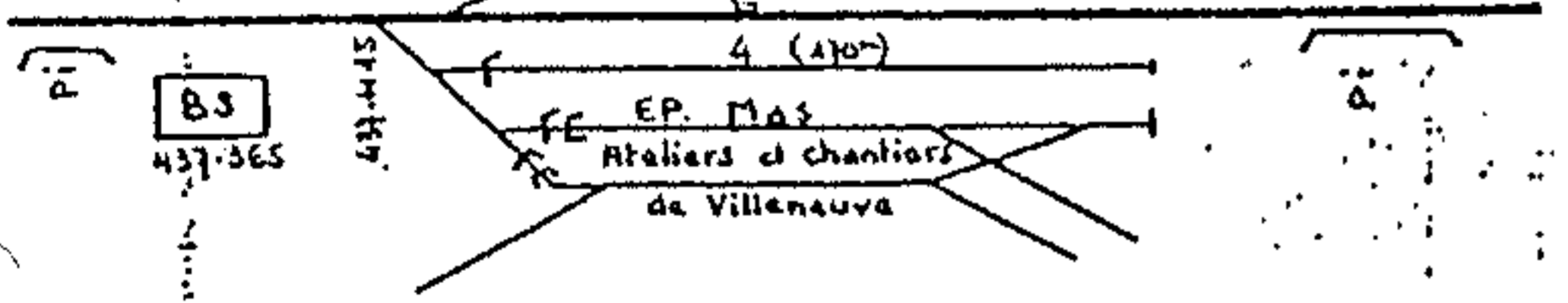
# VILLEFORT



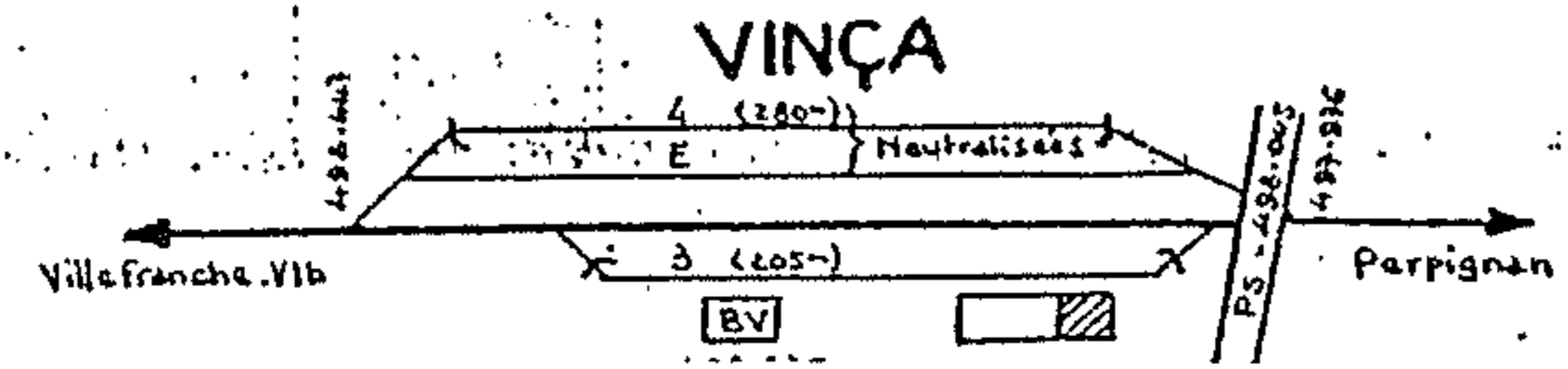
# LE VILLARD. SALLELES



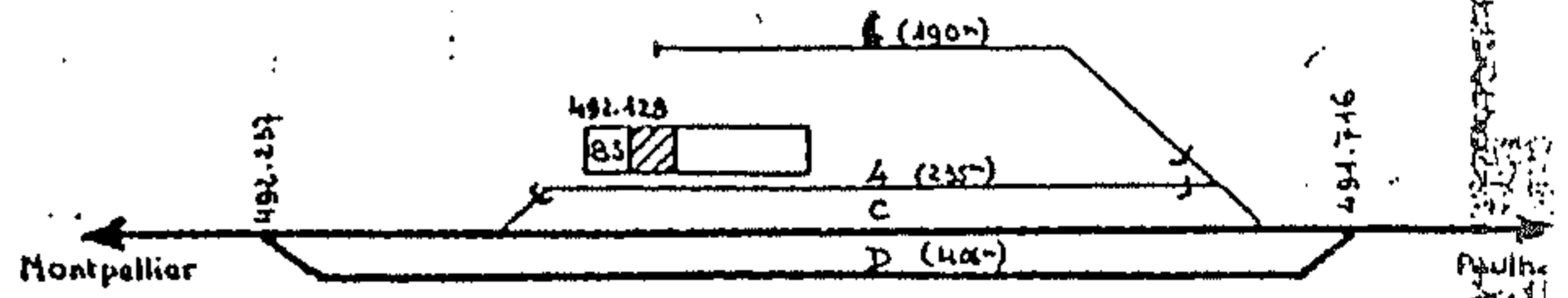
# LE VIGAN



# VILLENEUVE Las BEZIERS



# VINÇA



# VILLEVEYRAC

